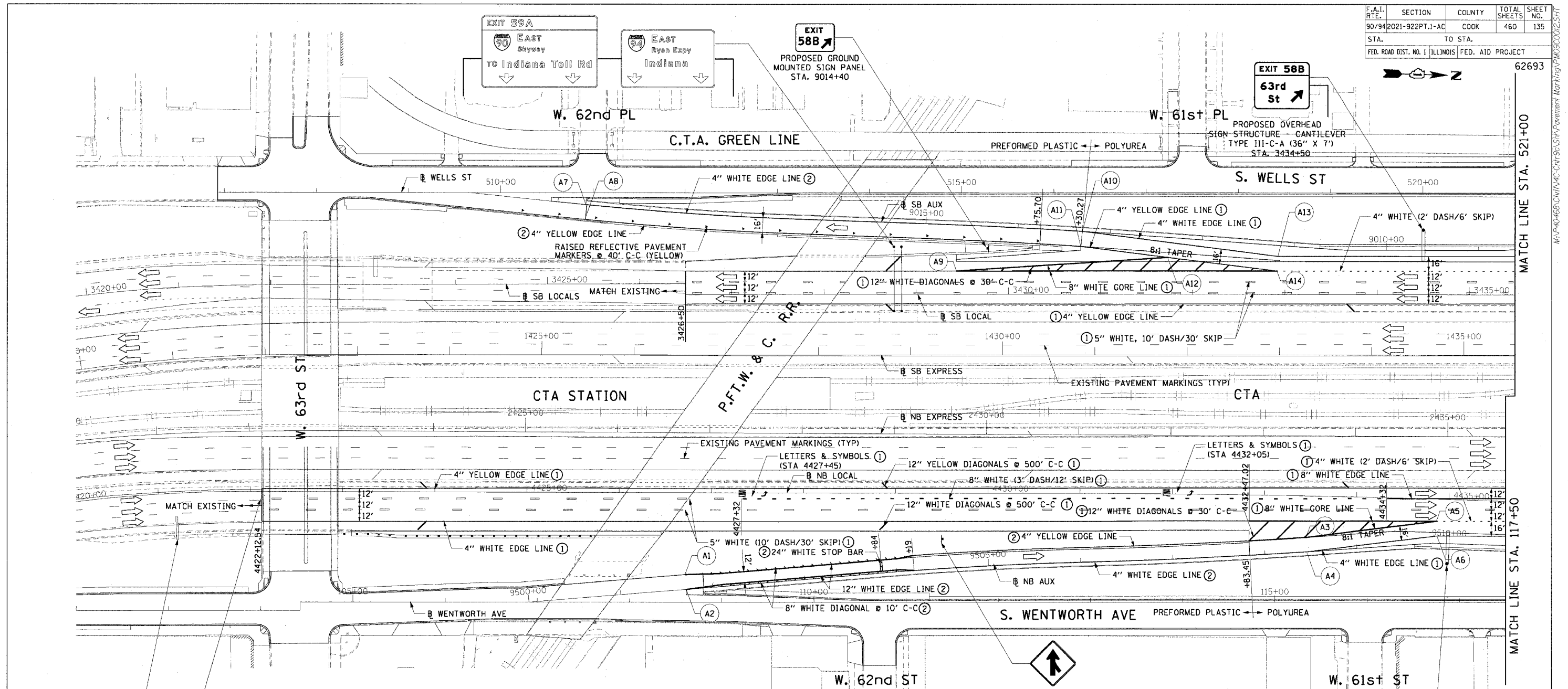


F.A.I. RT.	SECTION	COUNTY	TOTAL SHEETS	SHEET NO.
90/94	2021-922PT.1-AC	COOK	460	135
STA.	TO STA.			
FED. ROAD DIST. NO. 1	ILLINOIS	FED. AID PROJECT		

62693



PT.	STATION	OFFSET
A1	9501+71.08	16.00' LT
A2	9501+71.08	0.00'
A3	9508+45.59	16.00' LT
A4	9508+45.31	0.00'
A5	4434+87.02	23.93' RT
A6	4434+88.08	39.92' RT
A7	9018+69.64	0.00'
A8	9018+69.16	16.00' LT
A9	3429+43.81	25.31' LT
A10	9013+30.27	0.00'
A11	9013+30.75	16.00' LT
A12	9012+36.16	21.22' LT
A13	9011+16.88	11.69' LT
A14	9011+16.75	27.72' LT

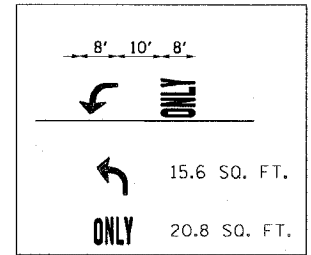
NOTES:

1. PREFORMED PLASTIC PAVEMENT MARKING APPLIED ALONG PERMANENT RAMPS ONLY.
2. POLYUREA PAVEMENT MARKING APPLIED ALONG TEMPORARY GORES AND LOCAL LANE LOCATIONS.
3. POLYUREA PAVEMENT MARKING APPLIED ALONG LANE LINES OF LOCAL LANE LOCATIONS.
4. FOR RAMP METERING DETAIL, SEE PAVEMENT MARKING PLAN DRAWING 2 OF 2.
5. ALL STATION CALLOUTS ARE FROM EITHER THE NBAUX BASELINE OR SBAUX BASELINE, UNLESS OTHERWISE NOTED.

LEGEND

- ① POLYUREA PAVEMENT MARKING
- ② PREFORMED PLASTIC PAVEMENT MARKING

LETTERS AND SYMBOLS LEGEND



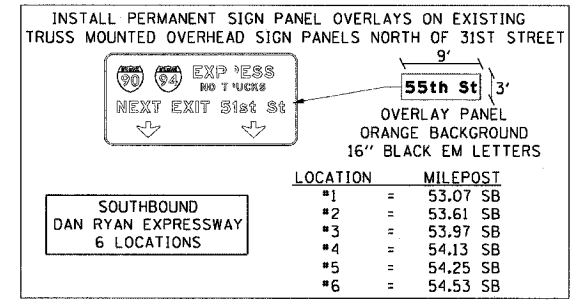
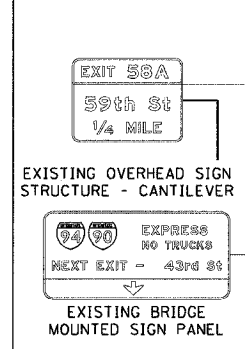
REVISIONS	
NAME	DATE

ILLINOIS DEPARTMENT OF TRANSPORTATION
F.A.I. 90/94 (DAN RYAN EXPRESSWAY)
63rd ST TO 59th ST (FRONTAGE ROAD & RAMPS)

PAVEMENT MARKING PLAN AND PROPOSED SIGNING

SCALE: 1"=50'
DATE: October 29, 2004

DRAWN BY: AMM
CHECKED BY: RMG



CTE ENGINEERS
CONSOER TOWNSEND ENVIRONMENTAL ENGINEERS, INC.
303 EAST WACKER DRIVE, SUITE 600
CHICAGO, ILLINOIS 60601-5202, PHONE: (312) 938-0300

11/23/2004 03:29:35 PM