

F.A.U. RTE.	SECTION	COUNTY	TOTAL SHEETS	SHEET NO.
1300	58 RS-5	COOK	35	1

D-91-083-04

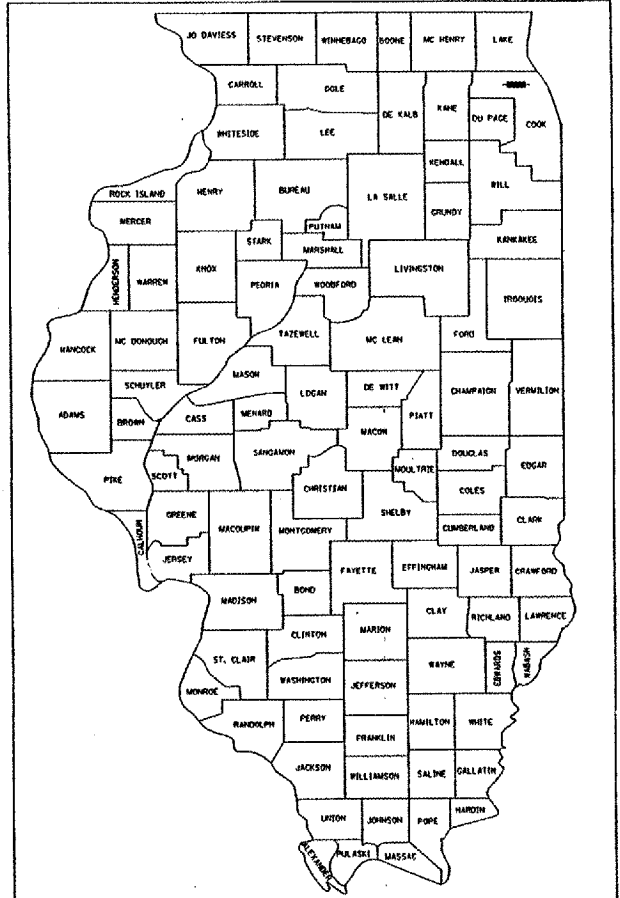
STATE OF ILLINOIS
DEPARTMENT OF TRANSPORTATION
DIVISION OF HIGHWAYS

**PROPOSED
HIGHWAY PLANS**

F.A.U. ROUTE 1300 (CENTRAL ROAD)
SECTION: 58RS-5
BUSSE ROAD TO WISCONSIN CENTRAL RAILROAD
RESURFACING (MAINTENANCE)
COOK COUNTY
C-91-083-04

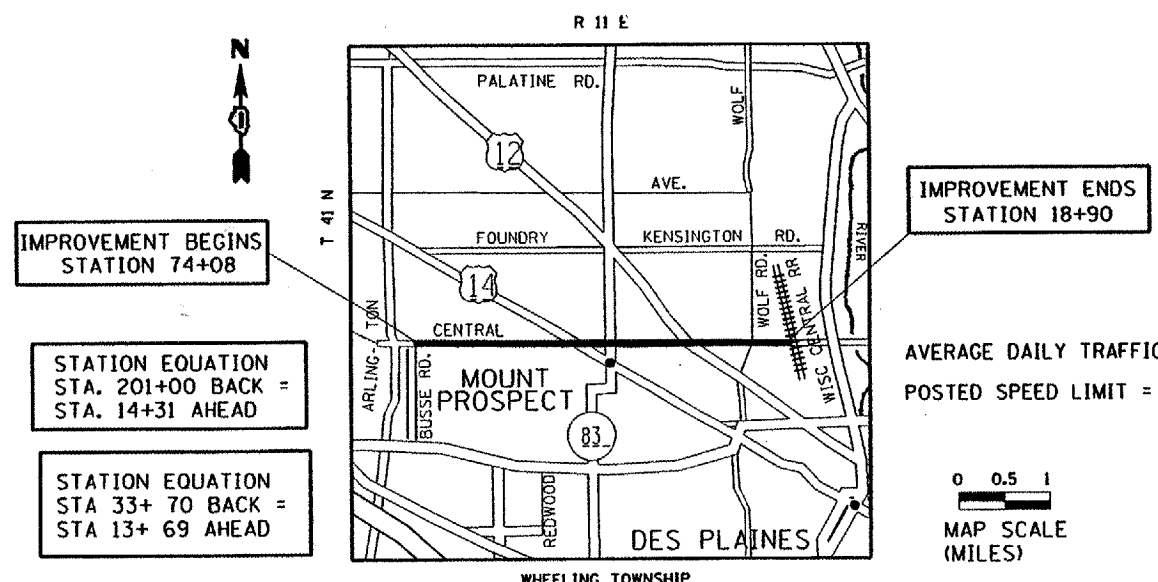
FOR INDEX OF SHEETS, SEE SHEET NO. 2

THE IMPROVEMENT IS LOCATED IN THE VILLAGE OF MOUNT PROSPECT AND THE CITY OF DES PLAINES.



LOCATION OF SECTION INDICATED THUS: - - -

DISTRICT 1 DESIGN PLAN PREPARATION ENGINEER: K. ENG / R. SHAH (847) 705-4437



IMPROVEMENT BEGINS STATION 74+08

STATION EQUATION
STA. 201+00 BACK =
STA. 14+31 AHEAD

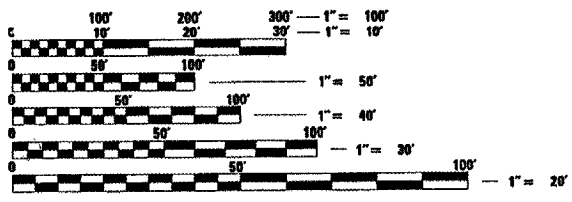
STATION EQUATION
STA 33+ 70 BACK =
STA 13+ 69 AHEAD

OMISSION
STA 107+60 TO 110+50
STA 126+70 TO 127+60
STA 169+50 TO 201+00
STA 14+31 TO 28+60

IMPROVEMENT ENDS STATION 18+90

AVERAGE DAILY TRAFFIC 2002 = 23,800
POSTED SPEED LIMIT = 40 MPH

0 0.5 1
MAP SCALE (MILES)



FULL SIZE PLANS HAVE BEEN PREPARED USING STANDARD ENGINEERING SCALES. REDUCED SIZED PLANS WILL NOT CONFORM TO STANDARD SCALES. IN MAKING MEASUREMENTS ON REDUCED PLANS, THE ABOVE SCALES MAY BE USED.

J.U.L.E.
JOINT UTILITY LOCATION INFORMATION FOR EXCAVATION
1-800-892-0123

GROSS LENGTH OF IMPROVEMENT = 15,152 LINEAL FEET = 2.870 MILES
NET LENGTH OF IMPROVEMENT = 10,193 LINEAL FEET = 1.930 MILES

STATE OF ILLINOIS
DEPARTMENT OF TRANSPORTATION
DIVISION OF HIGHWAYS

SUBMITTED: *October 28, 2004*
Dina O'Keefe/AP
DISTRICT ENGINEER

DEC 10, 2004
Mike Hine/RE
ENGINEER OF DESIGN AND ENVIRONMENT

DEC 10, 2004
Victor Mader/RE
DIRECTOR, DIVISION OF HIGHWAYS

PRINTED BY THE AUTHORITY OF THE STATE OF ILLINOIS

CONTRACT NO. 62701