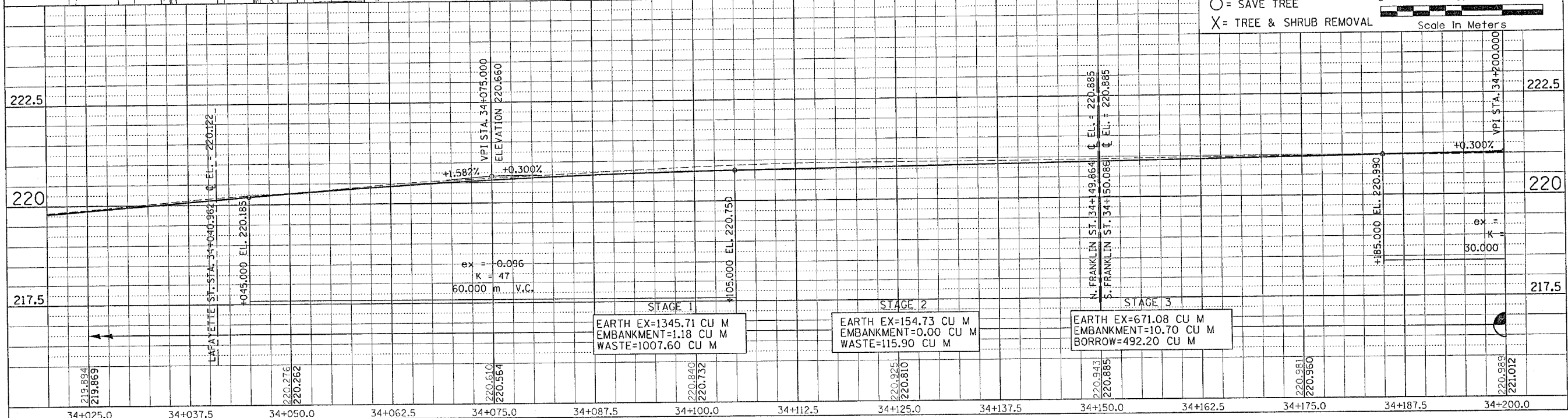
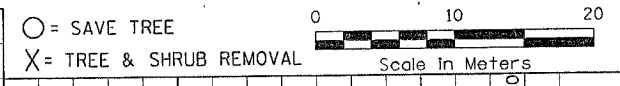
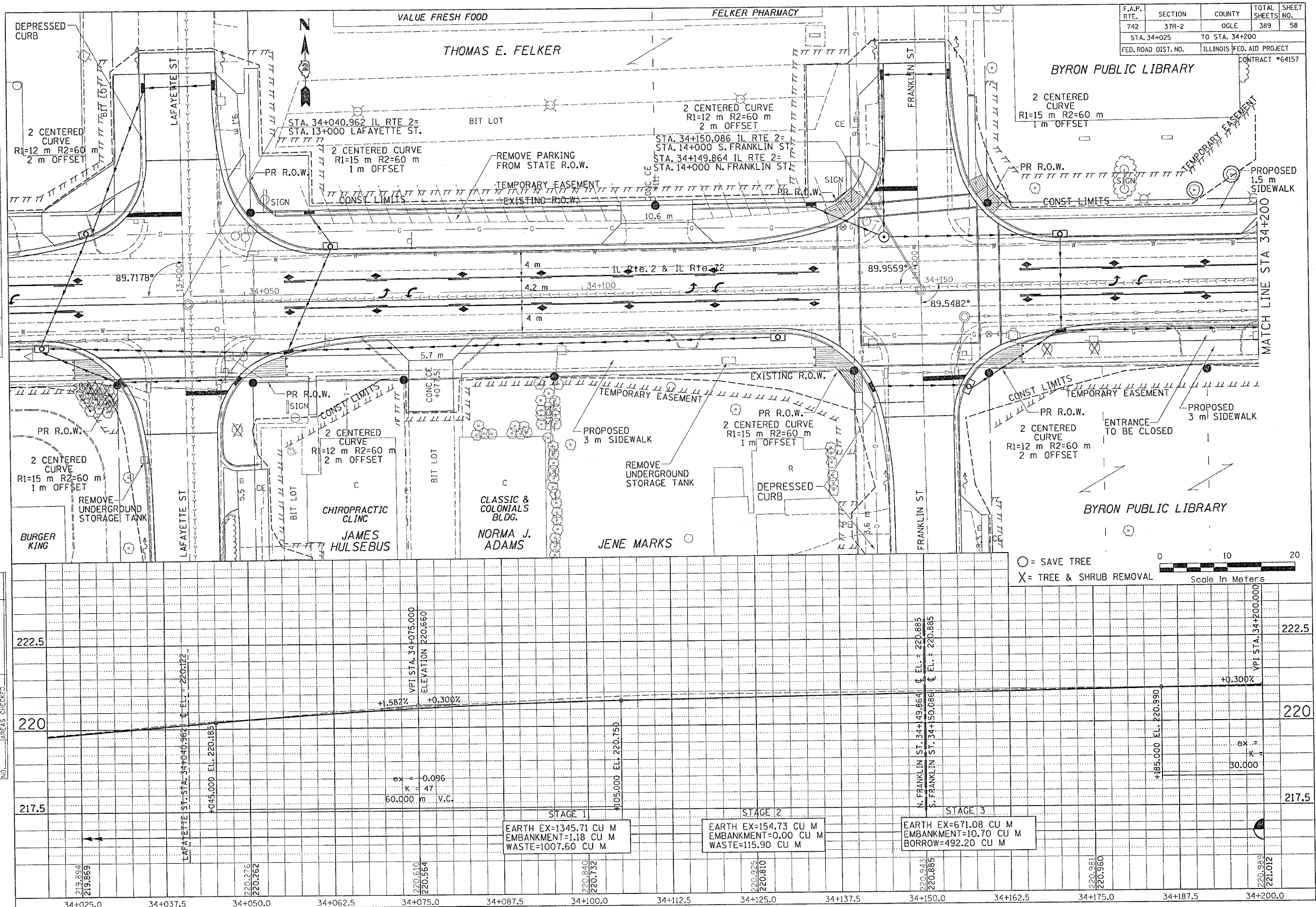


F.A.P. RTE.	SECTION	COUNTY	TOTAL SHEETS	SHEET NO.
742	37R-2	OGL	389	58
STA. 34+025		TO STA. 34+200		
FED. ROAD DIST. NO.		ILLINOIS	FED. AID PROJECT	
		CONTRACT #64157		

DATE	BY
FINAL SURVEY PLOTTED	
NOTE BOOK TEMPLATE	
AREAS CHECKED	
NO.	

DATE	BY
ORIGINAL SURVEY PLOTTED	
NOTE BOOK TEMPLATE	
AREAS CHECKED	
NO.	



STAGE 1 EARTH EX=1345.71 CU M EMBANKMENT=1.18 CU M WASTE=1007.60 CU M	STAGE 2 EARTH EX=154.73 CU M EMBANKMENT=0.00 CU M WASTE=115.90 CU M	STAGE 3 EARTH EX=671.08 CU M EMBANKMENT=10.70 CU M BORROW=492.20 CU M
--------------------------------------------------------------------------------	------------------------------------------------------------------------------	--------------------------------------------------------------------------------

Mon Dec 18 11:26:21 2004  
c:\projects\m2089\plan1.dgn

IL Rte. 2 & IL Rte. 72