
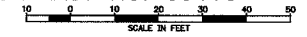
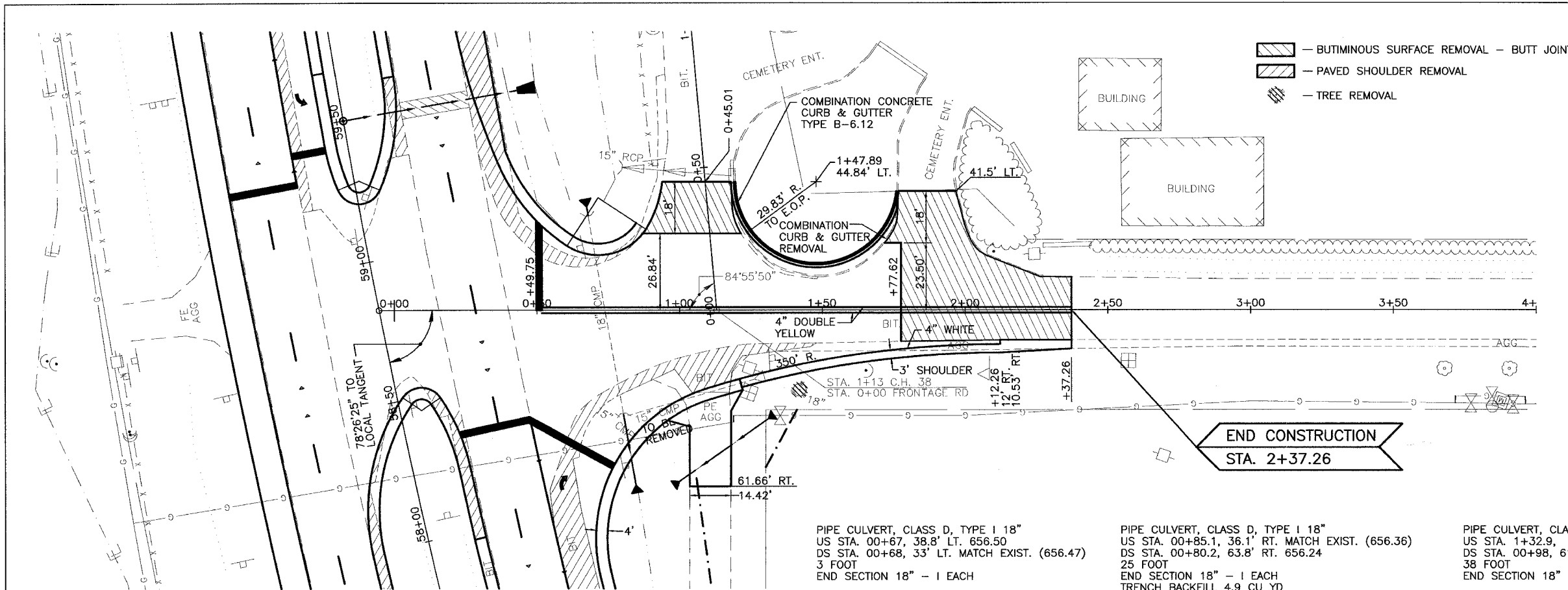


F.A.P. RTE.	SECTION	COUNTY	TOTAL SHEETS	SHEET NO.
330	(1R)TS	KANKAKEE	20	10
STA. -0+05.33		TO STA. 5+00		
FED. ROAD DIST. NO. 7 ILLINOIS FED. AID PROJECT				

CONTRACT NO. 66416



PLAN	SURVEYED	DATE
	PLOTTED	
	CHECKED	
	BY	
	NO.	



- BUTTINOUS SURFACE REMOVAL - BUTT JOINT
- PAVED SHOULDER REMOVAL
- TREE REMOVAL

PIPE CULVERT, CLASS D, TYPE I 18"
 US STA. 00+67, 38.8' LT. 656.50
 DS STA. 00+68, 33' LT. MATCH EXIST. (656.47)
 3 FOOT
 END SECTION 18" - 1 EACH

PIPE CULVERT, CLASS D, TYPE I 18"
 US STA. 00+85.1, 36.1' RT. MATCH EXIST. (656.36)
 DS STA. 00+80.2, 63.8' RT. 656.24
 25 FOOT
 END SECTION 18" - 1 EACH
 TRENCH BACKFILL 4.9 CU YD

PIPE CULVERT, CLASS D, TYPE I 18"
 US STA. 1+32.9, 36.8' RT. 657.50
 DS STA. 00+98, 61.3' RT. 656.30
 38 FOOT
 END SECTION 18" - 2 EACH

B.M. #101
 R.R. SPIKE IN P.P. LOCATED
 @ STA. 58+34, 124' RT.
 ELEV. = 661.84

B.M. #102
 R.R. SPIKE IN P.P. LOCATED
 @ STA. 55+41, 198' RT.
 ELEV. = 659.11

PROFILE	SURVEYED	DATE
	PLOTTED	
	CHECKED	
	BY	
	NO.	

