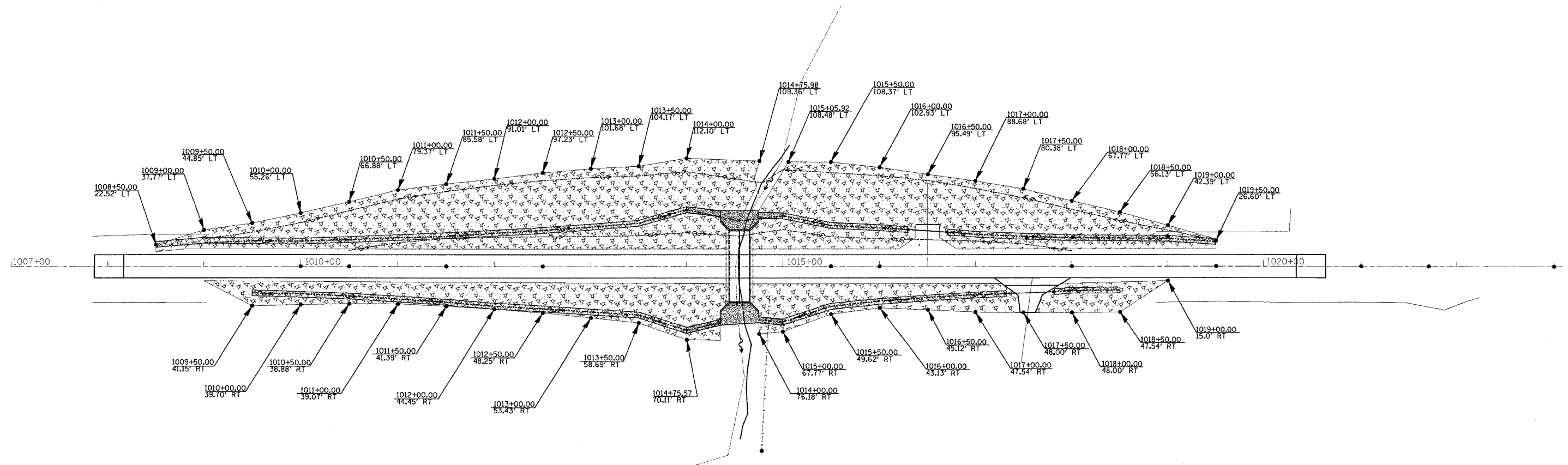




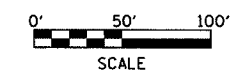


F.A.P. RTE.	SECTION	COUNTY	TOTAL SHEETS	SHEET NO.
618	33(EXT) BR	MCDONOUGH	63	16
STA.		TO STA.		
FED. ROAD DIST. NO. 4		ILLINOIS		FED. AID PROJECT
CONT. *68266				



-  SEEDING, CL. 2
-  EROSION CONTROL BLANKET
-  MULCH METHOD 2



REVISIONS		ILLINOIS DEPARTMENT OF TRANSPORTATION
NAME	DATE	
		LANDSCAPE PLAN
SCALE:	VERT. HORIZ.	DRAWN BY CADD
DATE		CHECKED BY