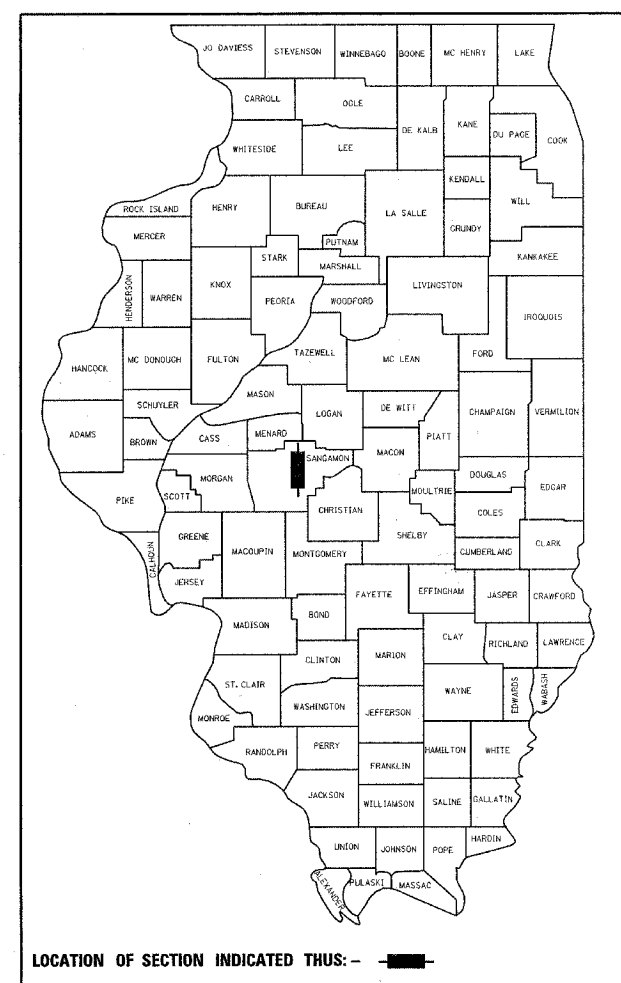


F.A. RTE.	SECTION	COUNTY	TOTAL SHEETS	SHEET NO.
		SANGAMON	49	1

- * PARK ROADS
- ** OAK RIDGE CMTERY INT RDS 2003

D-96-508-03



LOCATION OF SECTION INDICATED THUS: - [black rectangle] -

INDEX OF SHEETS

- 1 COVER SHEET
- 2 GENERAL NOTES, COMMITMENTS, & LIST OF STANDARDS
- 3 DETAILED LOCATION MAP
- 4-7 SUMMARY OF QUANTITIES
- 8-12 SCHEDULE OF QUANTITIES
- 13-14 TYPICAL SECTIONS
- 15 BENCHMARKS
- 16-19 STAGING /TRAFFIC CONTROL
- 20-21 REMOVAL PLAN
- 22 PLAN & PROFILE SHEETS - LINCOLN MEMORIAL DRIVE (ENTRANCE ROAD)
- 23-24 PLAN & PROFILE SHEETS - VIETNAM VETERANS MEMORIAL PARKING LOT
- 25 PLAN & PROFILE SHEETS - HONOR ROAD
- 26-27 JOINTING PLAN
- 28-29 PAVEMENT MARKING
- 30 GRANITE PAVERS DETAIL
- 31 LIGHTING DETAIL
- 32-44 CROSS SECTIONS

STATE OF ILLINOIS

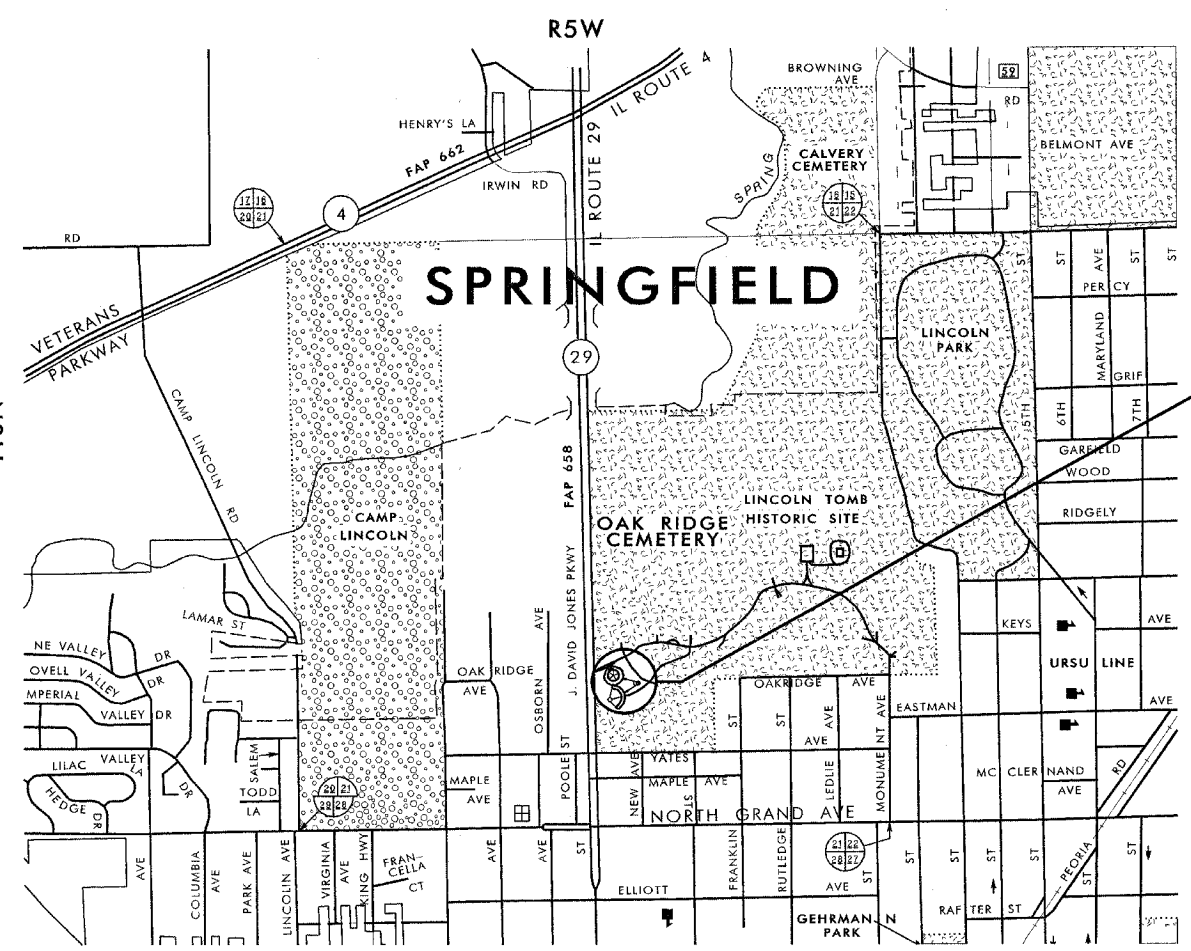
DEPARTMENT OF TRANSPORTATION

DIVISION OF HIGHWAYS

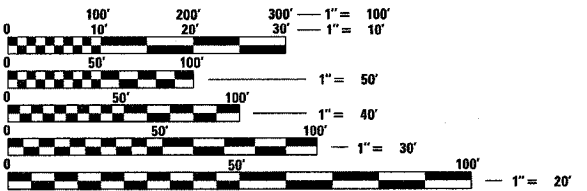
PROPOSED HIGHWAY PLANS

PARK ROADS SECTION OAK RIDGE CMTERY INT RDS 2003

SANGAMON COUNTY C-96-509-05



PROJECT LOCATION
KOREAN & VIETNAM
WAR MEMORIALS
(SEE SHEET 3 FOR
DETAILED LOCATION
MAP)



FULL SIZE PLANS HAVE BEEN PREPARED USING STANDARD ENGINEERING SCALES. REDUCED SIZED PLANS WILL NOT CONFORM TO STANDARD SCALES. IN MAKING MEASUREMENTS ON REDUCED PLANS, THE ABOVE SCALES MAY BE USED.

J.U.L.I.E.
JOINT UTILITY LOCATION INFORMATION FOR EXCAVATION
1-800-892-0123

TOTAL LENGTH OF IMPROVEMENTS = 3323.34 FT = 0.63 MILES

PROJECT ENGINEER: JOHN C. NEGANGARD (217) 782-6990
SENIOR SQUAD LEADER: MARK S. DUST (217) 785-0597

CONTRACT NO. 72774

STATE OF ILLINOIS
DEPARTMENT OF TRANSPORTATION
DIVISION OF HIGHWAYS

SUBMITTED Nov 4 20 04
Christi H. Reed DISTRICT ENGINEER

December 10, 20 04
Mike Nire
ENGINEER OF DESIGN AND ENVIRONMENT

December 10, 20 04
Victor Moderski
DIRECTOR, DIVISION OF HIGHWAYS

**PRINTED BY THE AUTHORITY
OF THE STATE OF ILLINOIS**