

steffenmk
10/26/2004
c:\projects\74048d\02904pa.dgn

PROJECT ENGINEER : MARK DAUGHTERY
SQUAD LEADER : BRIAN LEWIS
DESIGNER :
TELEPHONE : 217-342-3951 EX 360

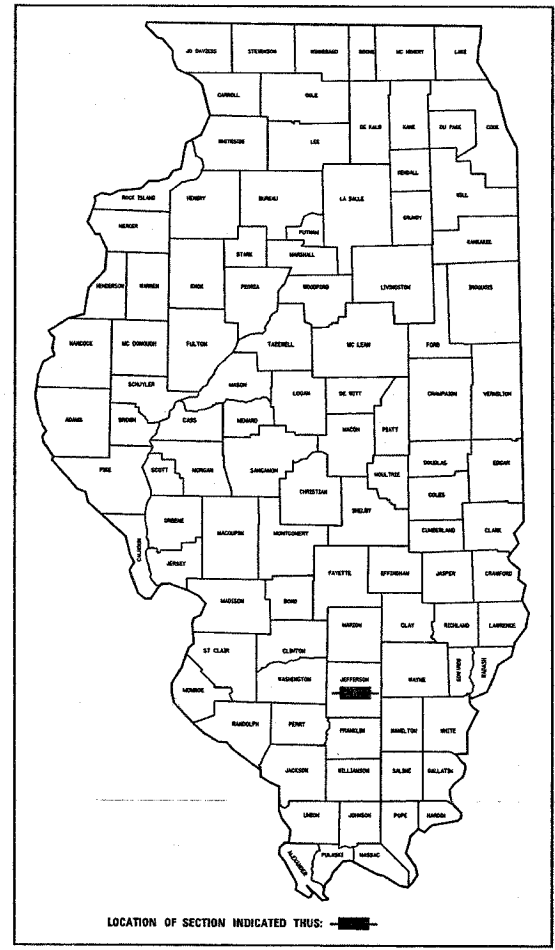
FAP RTE.	SECTION	COUNTY	TOTAL SHEETS	SHEET NO.
821	*	JEFFERSON	11	1
FED. ROAD DIST. NO. 1		ILLINOIS	FED. AID PROJECT NO.	
* (13-2)RS-1,13ZRS-3			CONTRACT NO.	
D-97-029-04			74048	

STATE OF ILLINOIS
DEPARTMENT OF TRANSPORTATION
DIVISION OF HIGHWAYS

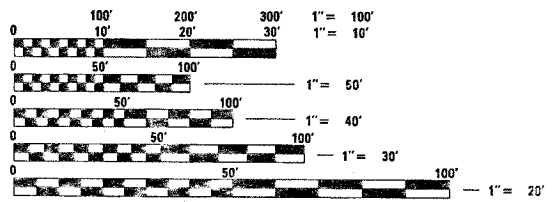
**PLANS FOR PROPOSED
FEDERAL HIGHWAY PROJECT**

FAP ROUTE 821 (IL ROUTE 15)
SECTION (13-2)RS-1, 13ZRS-3
PROJECT NO. F-0821(037)
BITUMINOUS RESURFACING
JEFFERSON COUNTY
C-97-066-04

SEE SHEET 2 FOR INDEX OF SHEETS

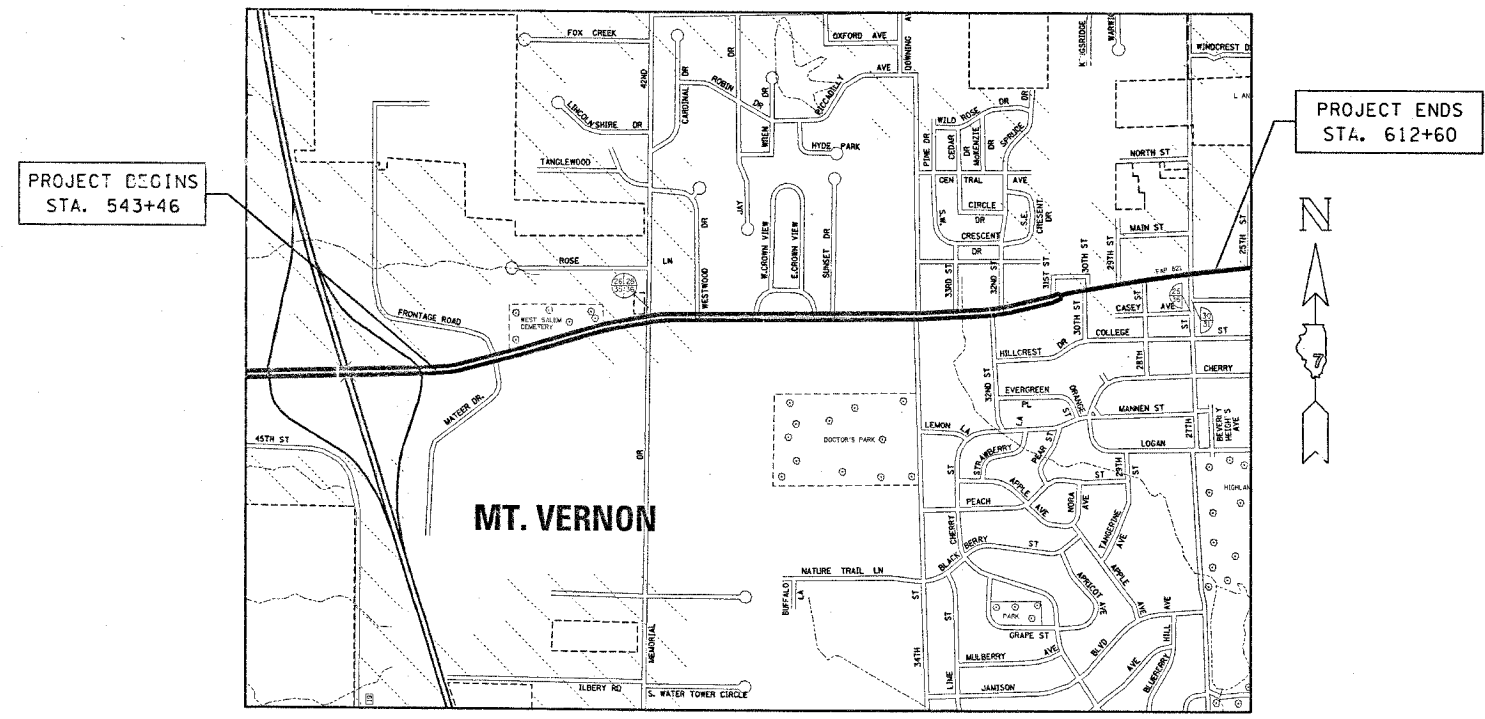


STATION EQUATIONS
STA. 564+83.45 BK = STA. 564+89.51 AH
STA. 584+41.68 BK = STA. 584+40.70 AH
STA. 594+72.11 BK = STA. 594+69.74 AH



FULL SIZE PLANS HAVE BEEN PREPARED USING STANDARD ENGINEERING SCALES, REDUCED SIZED PLANS WILL NOT CONFORM TO STANDARD SCALES, IN MAKING MEASUREMENTS ON REDUCED PLANS, THE ABOVE SCALES MAY BE USED.

J.U.L.I.E.
JOINT UTILITY LOCATION INFORMATION FOR EXCAVATION
1-800-892-0123



STATE OF ILLINOIS
DEPARTMENT OF TRANSPORTATION
DIVISION OF HIGHWAYS

SUBMITTED 10-28-2004
Stacy S. Prater DISTRICT ENGINEER

20
December 10, 2004
Mike Hine ENGINEER OF DESIGN AND ENVIRONMENT

December 10, 2004
Victor Modesto DIRECTOR, DIVISION OF HIGHWAYS

CONTRACT NO. 74048

2003 ADT = 24,400

GROSS LENGTH = 6911.29 FEET = 1.31 MILES
NET LENGTH = 6911.29 FEET = 1.31 MILES

SEAL

PRINTED BY THE AUTHORITY OF
THE STATE OF ILLINOIS

TOWNSHIPS : SHILOH, MOUNT VERNON