

PROJECT ENGINEER: PATTI LEBEAU 618-346-3179
 SQUAD LEADER: CHERYL KEPLAR 618-346-3186

STATE OF ILLINOIS
 DEPARTMENT OF TRANSPORTATION
 DIVISION OF HIGHWAYS

**PROPOSED
 HIGHWAY PLANS**
 FAP ROUTE 586 (IL RTE 162)
 SECTION 60R-2,37R-1
~~PROJECT STP 586~~
 WIDENING AND RESURFACING
 MADISON COUNTY

FAP ROUTE	SECTION	COUNTY	TOTAL SHEETS	SHEET NO.
586	60R-2,37R-1	MADISON	502	1
			+12	
			= 514 Total Sheets	

FOR INDEX OF SHEETS, SEE SHEET NO. 2

ADT

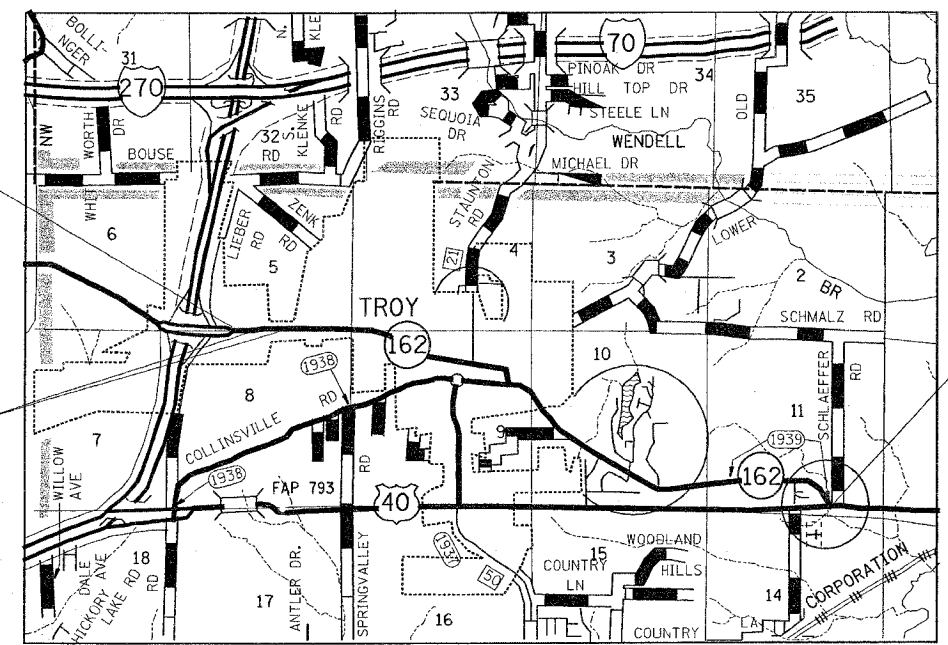
FORMOSA RD TO McDONALD DR	BARGRAVES BLVD TO LAUNDRY ST
25,000 (2004)	16,200 (2004)
37,000 (2024)	24,000 (2024)
MU = 14.2%	MU = 1.5%
SU = 9.5%	SU = 3.6%

McDONALD DR TO BARGRAVES BLVD	LAUNDRY ST TO CENTER
25,000 (2004)	5,100 (2004)
37,000 (2024)	7,650 (2024)
MU = 1.5%	MU = 1.5%
SU = 3.6%	SU = 3.6%

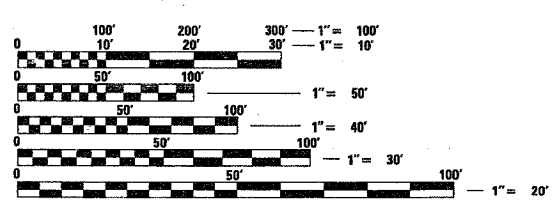
CENTER TO US 40
3,950 (2004)
5,900 (2024)
MU = 1.5%
SU = 3.6%



C-98-087-03



MICROFILMED _____
 REEL NUMBER _____
 AWARDED _____
 RESIDENT ENGINEER _____
 AS BUILT CHANGES WERE MADE
 ON THE FOLLOWING SHEETS



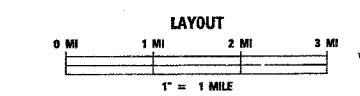
FULL SIZE PLANS HAVE BEEN PREPARED USING STANDARD ENGINEERING SCALES. REDUCED SIZED PLANS WILL NOT CONFORM TO STANDARD SCALES. IN MAKING MEASUREMENTS ON REDUCED PLANS, THE ABOVE SCALES MAY BE USED.

J.U.L.I.E.
 JOINT UTILITY LOCATION INFORMATION FOR EXCAVATION
 1-800-892-0123

CONTRACT NO. 76301

FORMOSA RD TO BARGRAVES BLVD
 DESIGN DESIGNATION - 3700 (24) OTHER PRINCIPAL ARTERIAL 32.03 (PCC-20)

BARGRAVES BLVD TO LAUNDRY ST
 DESIGN DESIGNATION - 2400 (24) OTHER PRINCIPAL ARTERIAL 4.27 (FD-20)



BEGIN PROJECT : LAT 38.73238 LONG -89.91081
 END PROJECT : LAT 38.71762 LONG -89.84325

END PROJECT
 STA 719+45.59

BEGIN PROJECT
 STA 506+69.5

OMISSION
 STA 518+64.8 TO 531+96.73

STATE OF ILLINOIS
 DEPARTMENT OF TRANSPORTATION
 DIVISION OF HIGHWAYS

SUBMITTED July 1 20 04
 Mike Sene
 October 1 20 04
 Mike Sene
 October 1 20 04
 Victor Maden
 ENGINEER OF DESIGN AND ENVIRONMENT
 DIRECTOR, DIVISION OF HIGHWAYS

PRINTED BY THE AUTHORITY
 OF THE STATE OF ILLINOIS