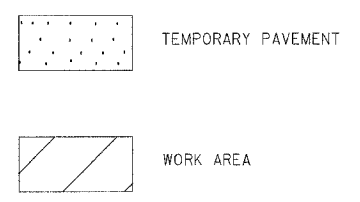
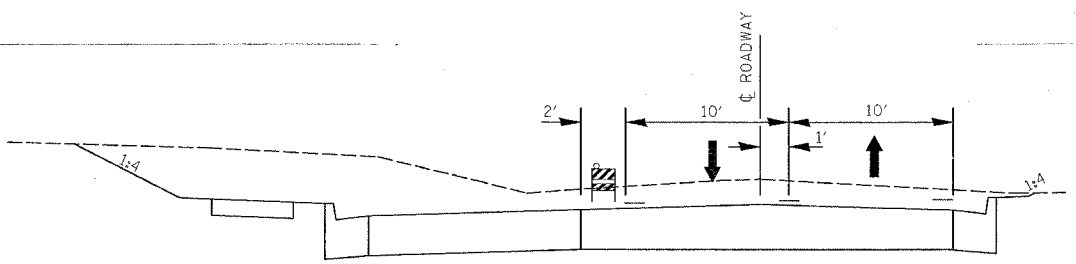
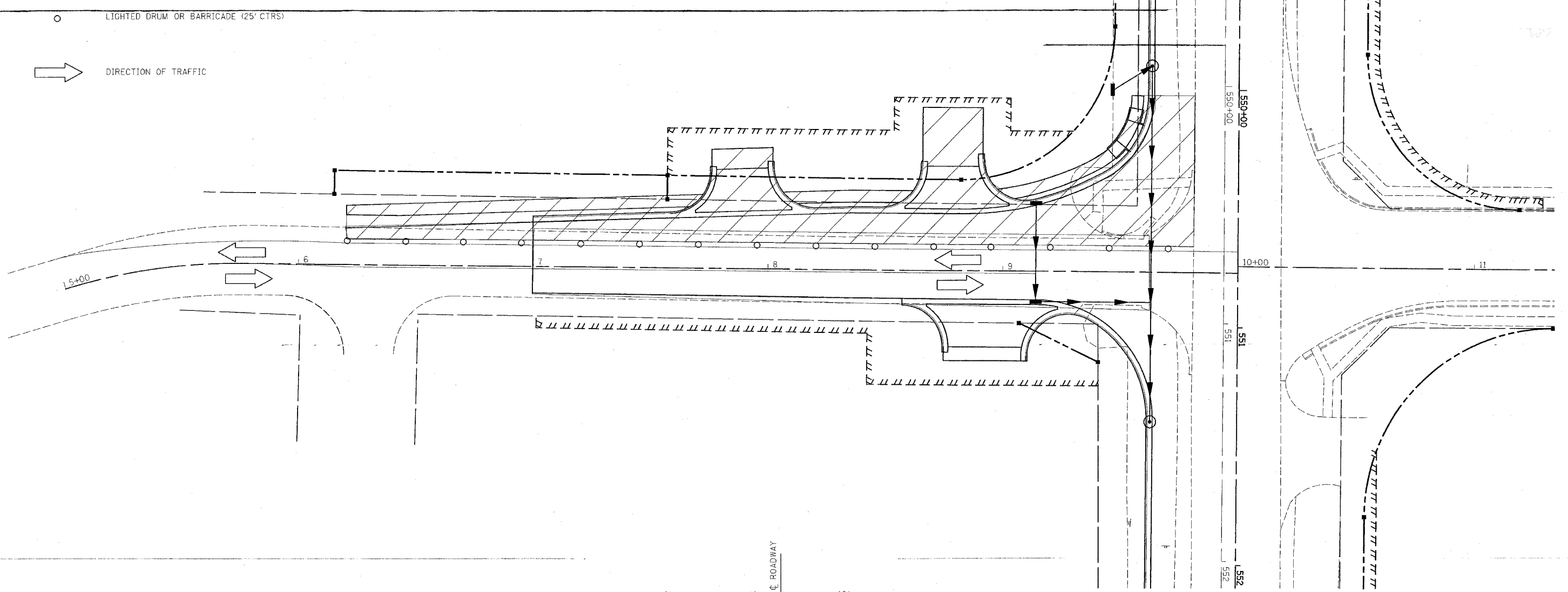


FAP ROUTE	SECTION	COUNTY	TOTAL SHEETS	SHEET NO
586	60R-2, 37R-1	MADISON	502	126
STA. TO STA.		CONTRACT NO.: 76301		



PLAN	DATE
SURVEYED	
NOTE BOOK	
NO.	
ALIGNED CHECKED	
PLANNED FILE NAME	



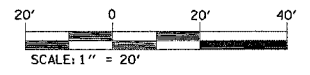
- STAGE 2
- RELOCATE TEMPORARY SIGNALS
 - SHIFT TRAFFIC
 - REMOVE REMAINING EXISTING PAVEMENT, TEMPORARY PAVEMENT AND TEMPORARY ENTRANCE
 - INSTALL CURB & GUTTER, SIDEWALK, STORM SEWER, INLET AND ENTRANCE
 - PLACE PCC PAVEMENT
 - REMOVE TEMPORARY PAVEMENT MARKING AND PLACE PERMANENT MARKINGS

NOTE: CONTRACTOR SHALL MAINTAIN POSITIVE DRAINAGE AT THE PROPOSED INLETS WITH A METHOD APPROVED OF BY THE ENGINEER. COST TO BE INCLUDED IN 'TRAFFIC CONTROL AND PROTECTION (SPECIAL) LOCATION NO. 1'.

THE RAISED MEDIANS ON IL 162 SHALL NOT BE CONSTRUCTED UNTIL ALL PERMANENT ENTRANCES LOCATED ALONG RIGGIN RD ARE COMPLETED. ACCESS SHALL BE PROVIDED TO THE BANK AND THE PLUMBERS SUPPLY VIA THEIR ENTRANCES ON IL 162 FOR THE DURATION OF THE RIGGIN RD RECONSTRUCTION. COST OF COMPLYING WITH THIS NOTE SHALL NOT BE PAID FOR SEPARATELY, BUT WILL BE INCLUDED IN THE COST FOR 'TRAFFIC CONTROL AND PROTECTION (SPECIAL) LOCATION NO. 1'.

THE CONTRACTOR SHALL MAKE REASONABLE ATTEMPT TO PROVIDE TEMPORARY ACCESS TO THE BANK DURING STAGE 2 AS DIRECTED BY THE ENGINEER.

200 SQ FT OF PAVEMENT MARKING REMOVAL TO BE USED TO REMOVE TEMPORARY PAVEMENT MARKINGS THAT MAY BE IN CONFLICT WITH THE PERMANENT MARKINGS.



REVISIONS	
NAME	DATE

ILLINOIS DEPARTMENT OF TRANSPORTATION
STAGE CONSTRUCTION
STAGE 2
RIGGIN RD.
 FAP ROUTE 586
 SECTION 60R-2, 37R-1
 MADISON COUNTY
 DRAWN BY: