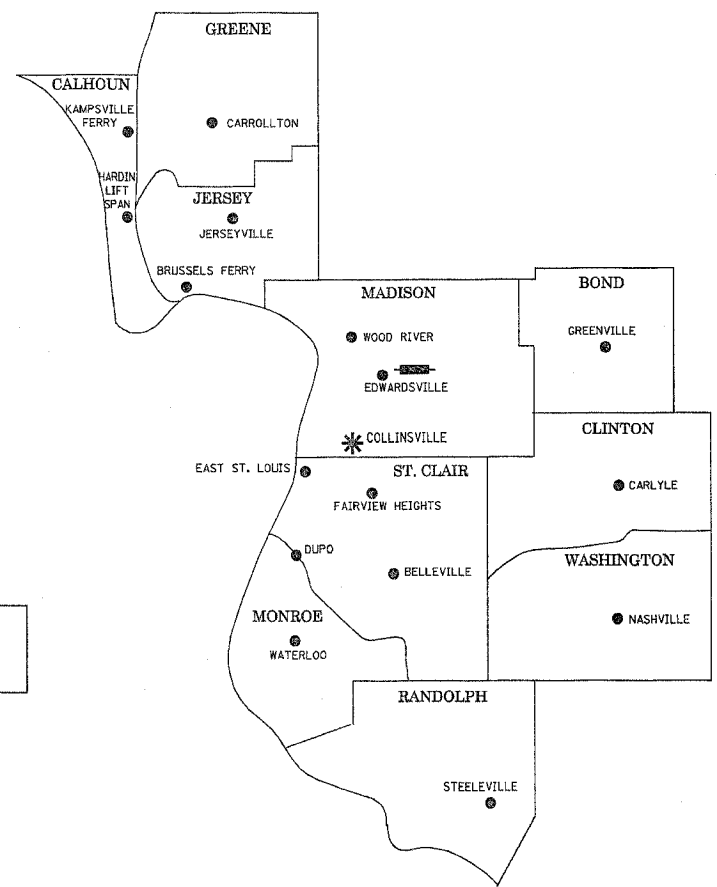


F.A.P. RTE.	SECTION	COUNTY	TOTAL SHEETS	SHEET NO.
586	60R-2	MADISON	502	191
FED. ROAD DIST. NO. 8		ILLINOIS	FED. AID PROJECT	

STATE OF ILLINOIS
DEPARTMENT OF TRANSPORTATION
DIVISION OF HIGHWAYS
PLAT OF HIGHWAYS
FOR PROPOSED
FEDERAL AID HIGHWAY
F.A.P. 586 (ILL. RTE. 162)
SECTION 60R-2
MADISON COUNTY
JOB NO. R-98-016-00

DISTRICT 8



* DISTRICT HEADQUARTERS
 LOCATION OF SECTION INDICATED THUS:

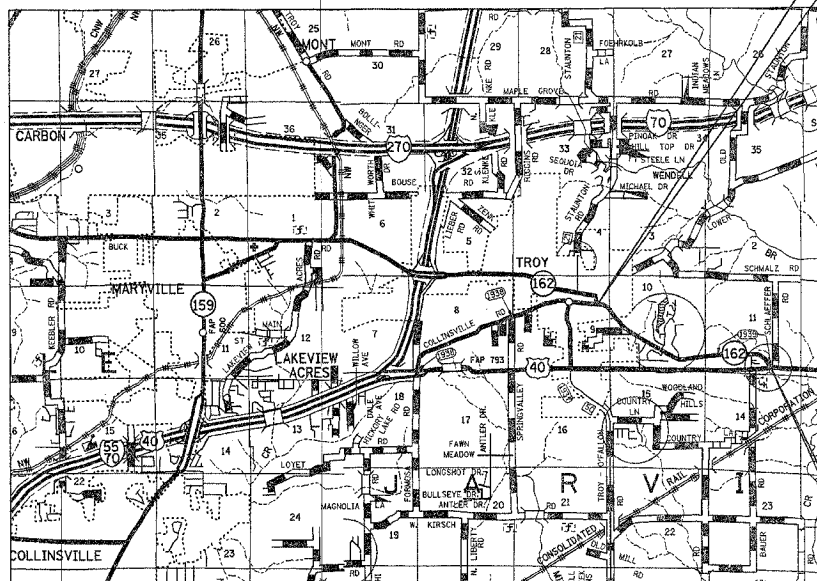
STATE OF ILLINOIS DEPARTMENT OF TRANSPORTATION DIVISION OF HIGHWAYS	
SUBMITTED _____ 20 _____	DISTRICT ENGINEER
EXAMINED _____ 20 _____	DISTRICT LAND ACQUISITION ENGINEER
PASSED _____ 20 _____	DISTRICT CHIEF OF PLATS AND PLANS
REVIEWED _____ 20 _____	CENTRAL BUREAU RIGHT OF WAY PLANS ENGINEER
APPROVED _____ 20 _____	ENGINEER OF LAND ACQUISITION

LEGEND

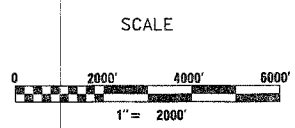
PROPOSED R.O.W. LINE	
EXISTING R.O.W. LINE	
TEMPORARY EASEMENT	
LOT LINE	
SURVEY CENTERLINE	
SECTION LINE	
UNFENCED PROPERTY LINE	
FENCE LINE	
R.O.W. MARKER (FND)	
PIN OR PIPE (FND)	
STONE OR CONCRETE MONUMENT (FND)	

INDEX OF SHEETS

SHEET NUMBER	STATION TO STATION	PARCEL NUMBER
1	COVER	
2	606+16.93 TO 611+00	8016119
3	610+00 TO 615+00	8016122, 124
4	615+00 TO 619+00	8016125, 126, 127, 188, 189
5	619+00 TO 623+00	8016128, 129, 130, 131
6	623+00 TO 628+00	8016132, 133, 134
7	628+00 TO 633+00	8016135, 136, 137, 138, 139, 191
8	633+00 TO 638+60	8016140, 141, 142
9	638+60 TO 644+00	8016143, 144, 145
10	644+00 TO 649+00	8016145
11	648+00 TO 653+00	8016147, 148
12	652+00 TO 656+64	8016149, 150, 151, 152
13	655+00 TO 660+00	8016153
14	660+00 TO 665+00	8016204, 156, 157
15	660+00 TO 666+00	8016156
16	666+00 TO 672+00	8016161, 186
17	672+00 TO 678+00	8016163
18	678+00 TO 683+25	8016164, 166
19	683+40 TO 689+00	8016168, 169
20	689+00 TO 694+00	8016170, 171
21	694+50 TO 699+50	8016172
22	699+50 TO 705+30	8016170, 174, 175, 176, 177, 178
23	705+00 TO 711+00	8016179, 180
24	710+00 TO 715+00	8016181, 182
25	715+00 TO 719+45.63	8016183, 184A, 184B



LOCATION MAP



LAND ACQUISITION AND AUTHORIZATION BEGINS STA 609 + 43.87

LAND ACQUISITION AND AUTHORIZATION ENDS STA 718 + 66.24

NET LENGTH OF LAND ACQUISITION AUTHORIZATION= 10,922 FEET OR 2.07 MILES