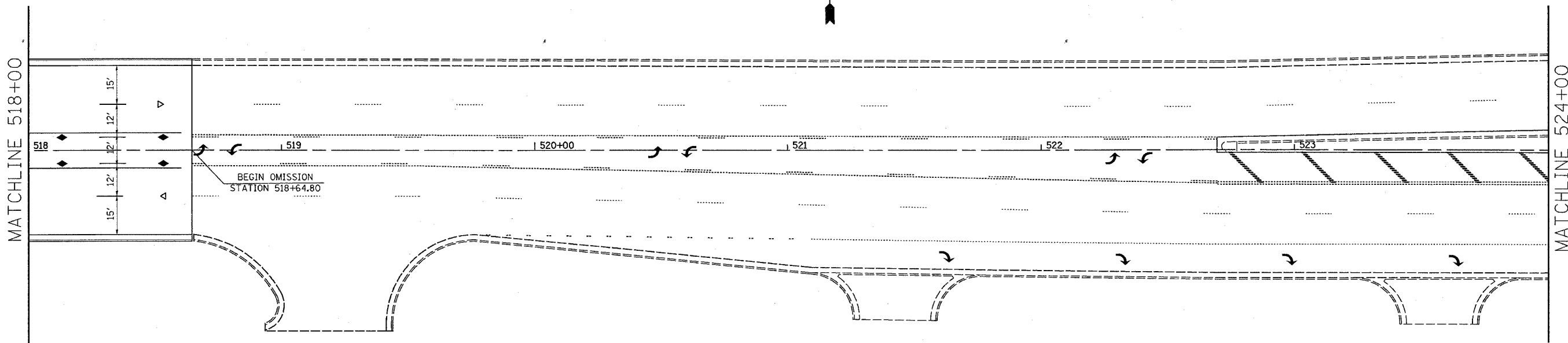
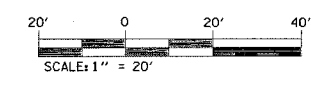
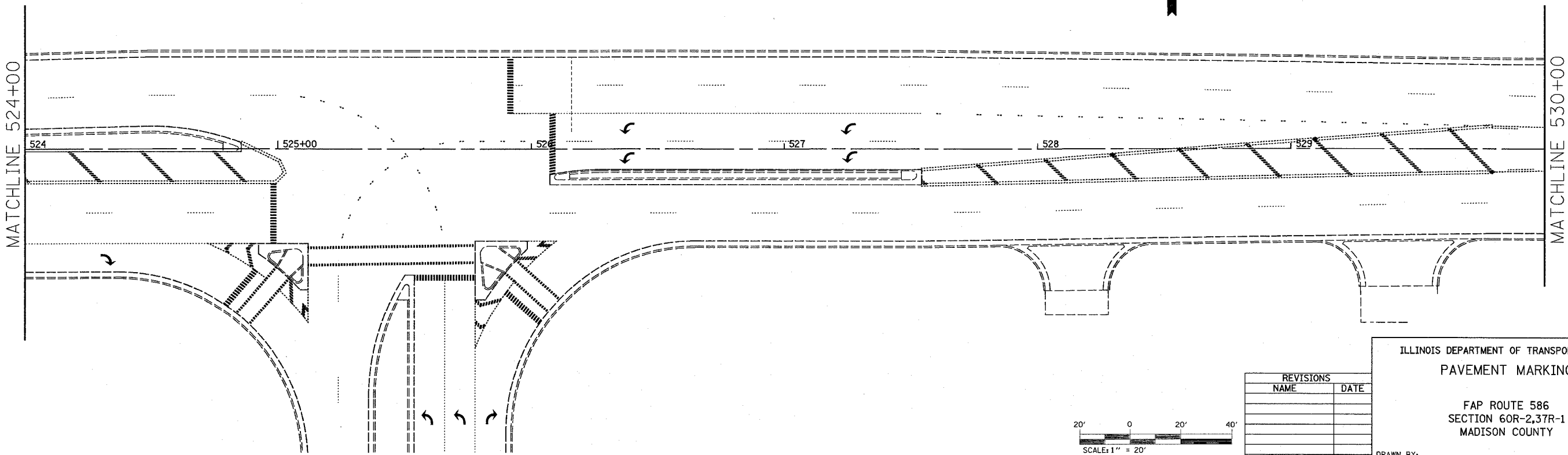


FAP ROUTE	SECTION	COUNTY	TOTAL SHEETS	SHEET NO
586	60R-2,37R-1	MADISON	502	216
STA. 518+00		TO STA. 530+00		
EXISTING CONDITIONS:				76301



PLAN	SURVEYED	DATE
NOTE BOOK	PLOTTED	
NO.	BY	
	DATE	
	FILE NAME	



REVISIONS	
NAME	DATE

ILLINOIS DEPARTMENT OF TRANSPORTATION
PAVEMENT MARKING

FAP ROUTE 586
SECTION 60R-2,37R-1
MADISON COUNTY

DRAWN BY:

7/2/2004 9:38:53 AM
C:\pav\pav\586\586.dgn LV:1-28-38-41-49-63
C:\pav\pav\586\586.dgn LV:2-7-38-24-38-38-46-56
C:\pav\pav\586\586.dgn LV:3-7-38-24-38-38-46-56
C:\pav\pav\586\586.dgn LV:4-7-38-24-38-38-46-56
C:\pav\pav\586\586.dgn LV:5-7-38-24-38-38-46-56
C:\pav\pav\586\586.dgn LV:6-7-38-24-38-38-46-56
C:\pav\pav\586\586.dgn LV:7-7-38-24-38-38-46-56