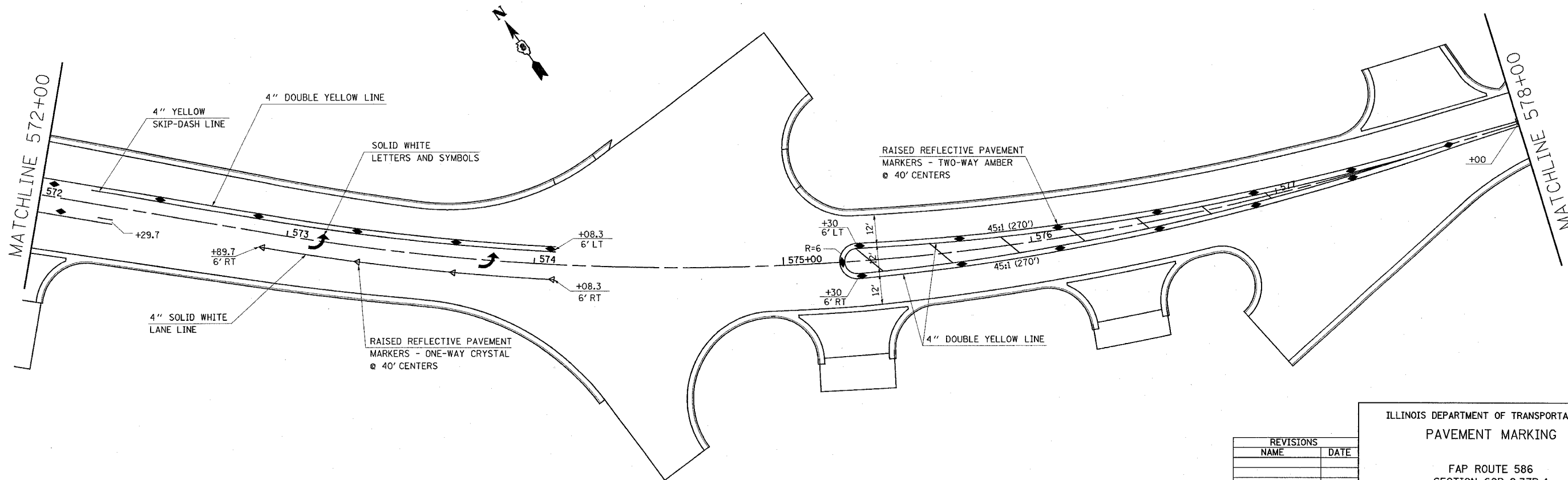
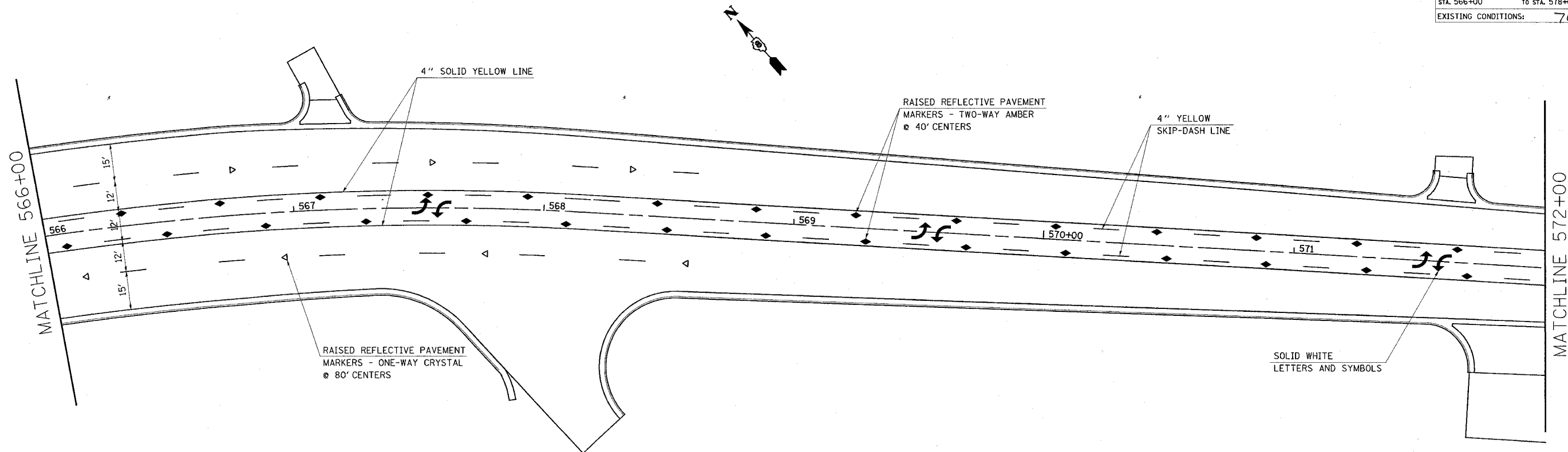
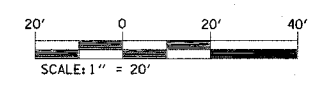


FAP ROUTE	SECTION	COUNTY	TOTAL SHEETS	SHEET NO
586	60R-2,37R-1	MADISON	502	219 A
STA. 566+00		TO STA. 578+00		
EXISTING CONDITIONS:				76301

PLAN	NO.	NO.	NO.	NO.	NO.	NO.	NO.	NO.	NO.
DATE	BY	CHECKED	DATE	BY	CHECKED	DATE	BY	CHECKED	DATE



7/2/2004 9:38:52 AM
 C:\projects\vef\topo\60R-2,37R-1\43-63
 C:\projects\vef\topo\60R-2,37R-1\4246-4859
 C:\projects\vef\topo\60R-2,37R-1\4246-4859
 C:\projects\vef\topo\60R-2,37R-1\4246-4859
 C:\projects\vef\topo\60R-2,37R-1\4246-4859
 C:\projects\vef\topo\60R-2,37R-1\4246-4859
 C:\projects\vef\topo\60R-2,37R-1\4246-4859



REVISIONS	
NAME	DATE

ILLINOIS DEPARTMENT OF TRANSPORTATION
 PAVEMENT MARKING

FAP ROUTE 586
 SECTION 60R-2,37R-1
 MADISON COUNTY

DRAWN BY: