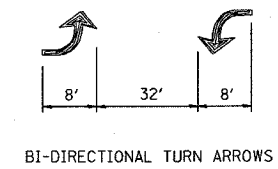
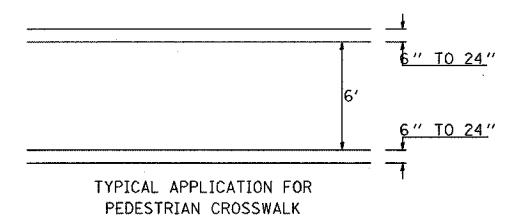
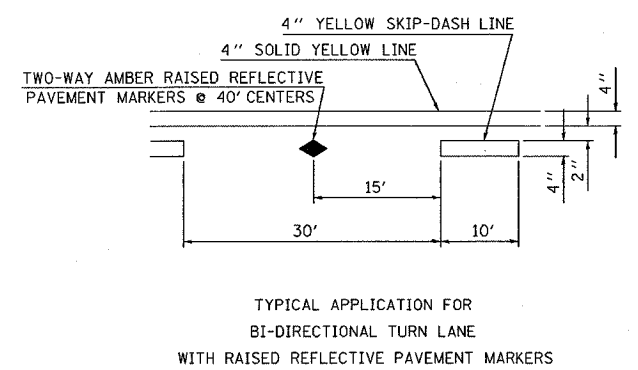
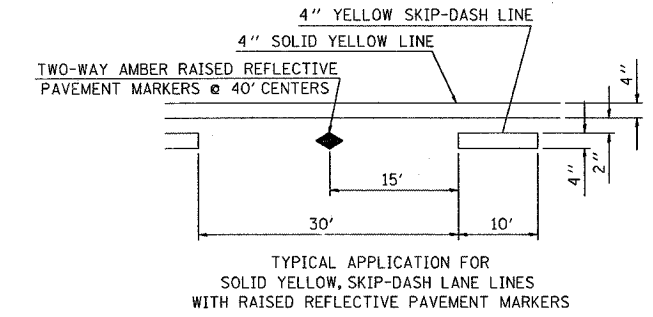
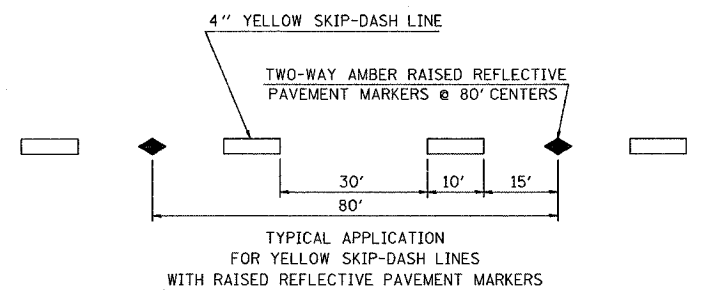
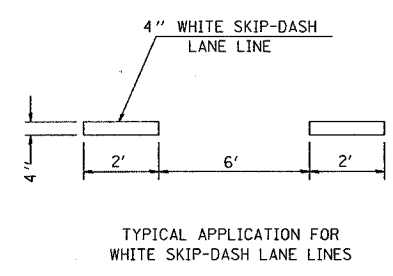

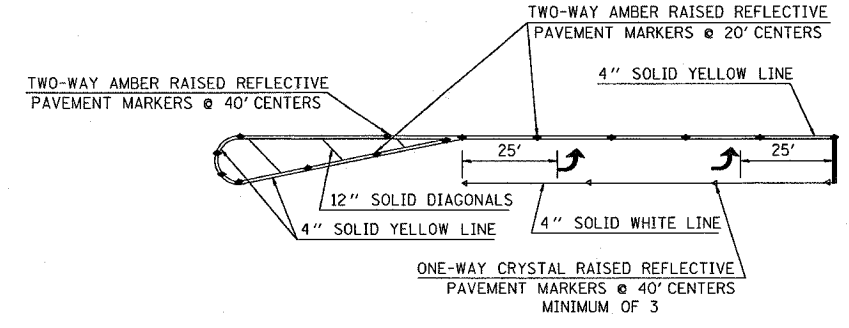
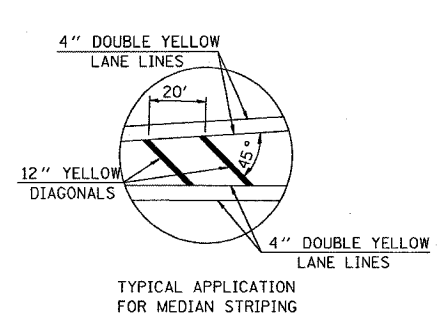


FAP ROUTE	SECTION	COUNTY	TOTAL SHEETS	SHEET NO.
596	60R-2,37R-1	MADISON	502	220
STA.	TO STA.		EXISTING CONDITIONS:	
			76301	



PLAN	NO.	DATE
BY		
CHECKED		
ALIGNED		
DESIGNED		
FILED		

Friday, July 02, 2004, 9:38:54 AM  
 C:\projects\60R-2,37R-1\60R-2,37R-1.dwg  
 C:\projects\60R-2,37R-1\60R-2,37R-1.dwg  
 C:\projects\60R-2,37R-1\60R-2,37R-1.dwg  
 C:\projects\60R-2,37R-1\60R-2,37R-1.dwg  
 C:\projects\60R-2,37R-1\60R-2,37R-1.dwg

REVISIONS	
NAME	DATE

ILLINOIS DEPARTMENT OF TRANSPORTATION  
 PAVEMENT MARKING DETAILS  
 FAP ROUTE 586  
 SECTION 60R-2,37R-1  
 MADISON COUNTY  
 DRAWN BY: