

76799

FAP ROUTE	SECTION	COUNTY	TOTAL SHEETS	SHEET NO.
255	60-8-1TS	MADISON	11	1

STATE OF ILLINOIS
DEPARTMENT OF TRANSPORTATION
DIVISION OF HIGHWAYS

**PROPOSED
HIGHWAY PLANS**

**FAI ROUTE 255
SECTION 60-8-1TS
PROJECT HS-255-6(018)005
MADISON COUNTY
TRAFFIC SIGNALS**

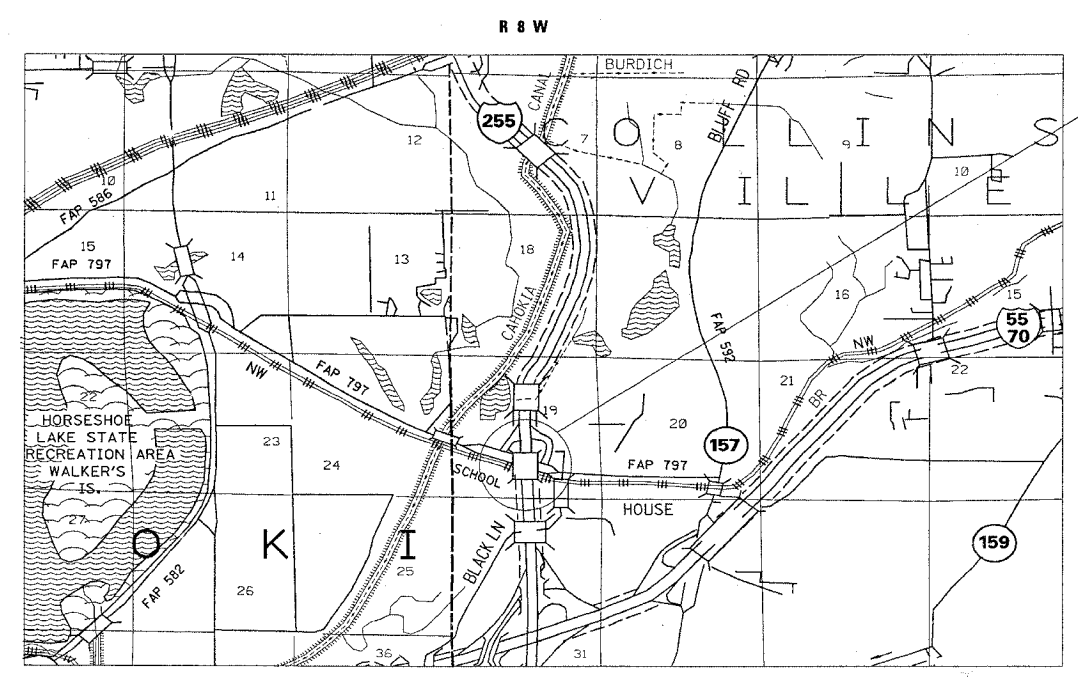
C-98-070-04

INDEX OF SHEETS

1. COVER SHEET
2. SUMMARY OF QUANTITIES
3. NOTES, LEGEND, DETECTOR LOOP TABLE
4. DETAILS
5. - 9. PLAN VIEW
10. CABLE DIAGRAM
11. BORING LOGS

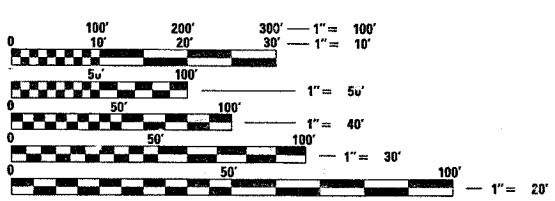
STANDARDS

701001-01	805001
701006-02	814001
701301-02	814006
701601-04	857001
701701-04	877011-02
702001-05	878001-03
720001	886001
720016-01	886006
880006	



I-255 NB RAMP @ HORSESHOE LAKE ROAD

MICROFILMED _____
REEL NUMBER _____
AWARDED _____
RESIDENT ENGINEER _____
AS BUILT CHANGES WERE MADE
ON THE FOLLOWING SHEETS _____

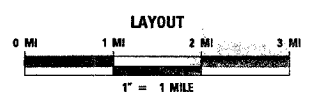


FULL SIZE PLANS HAVE BEEN PREPARED USING STANDARD ENGINEERING SCALES. REDUCED SIZED PLANS WILL NOT CONFORM TO STANDARD SCALES. IN MAKING MEASUREMENTS ON REDUCED PLANS, THE ABOVE SCALES MAY BE USED.

J.U.L.I.E.
JOINT UTILITY LOCATION INFORMATION FOR EXCAVATION
1-800-892-0123

CONTRACT NO. 76799

LAT. 38.69104
LONG. 90.0303



ADT - 2005
NB I-255 OFF RAMP = 3500
NB I-255 RAMP = 2100
EB HORSESHOE LAKE ROAD = 13000
WB HORSESHOE LAKE ROAD = 15100

STATE OF ILLINOIS
DEPARTMENT OF TRANSPORTATION
DIVISION OF HIGHWAYS

SUBMITTED Oct 6 2004
Mary C. Lomis
DISTRICT ENGINEER

December 10, 2004
Mike Hine
ENGINEER OF DESIGN AND ENVIRONMENT

December 10, 2004
Victor Moore
DIRECTOR, DIVISION OF HIGHWAYS

**PRINTED BY THE AUTHORITY
OF THE STATE OF ILLINOIS**

PROJECT ENGINEER: PATTI LEBEAU (618) 346-3179
SQUAD LEADER: BHARAT PATEL (618) 346-3190