

| RTE. NO.       | SECTION | COUNTY   | TOTAL SHEETS | SHEET NO. |
|----------------|---------|----------|--------------|-----------|
| 02-00001-05-BT | DUPAGE  | ILLINOIS | 113          | 48        |

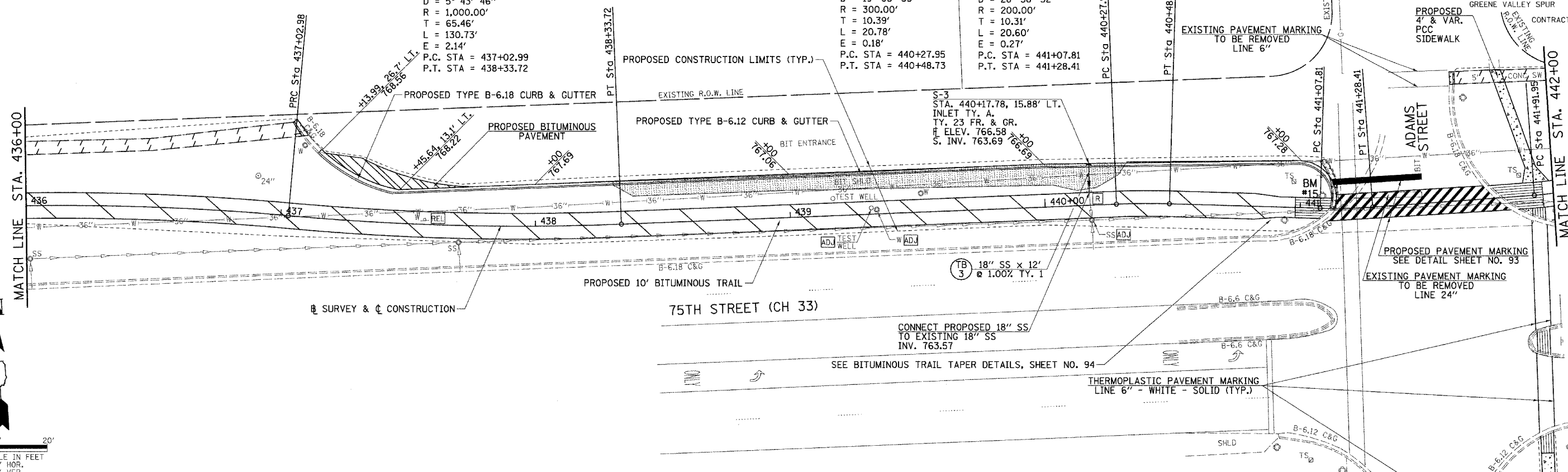
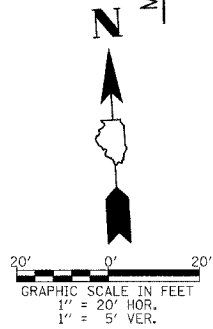
STA. 436+00 TO STA. 442+00  
 FEDERAL AID PROJECT  
 \*SOUTHERN DUPAGE REGIONAL TRAIL GREENE VALLEY SPUR  
 CONTRACT NO. 83775

PROP. CURVE 75W15  
 PI STA. = 437+68.45  
 $\Delta = 7^\circ 29' 25''$  (LT)  
 $D = 5^\circ 43' 46''$   
 $R = 1,000.00'$   
 $T = 65.46'$   
 $L = 130.73'$   
 $E = 2.14'$   
 P.C. STA = 437+02.99  
 P.T. STA = 438+33.72

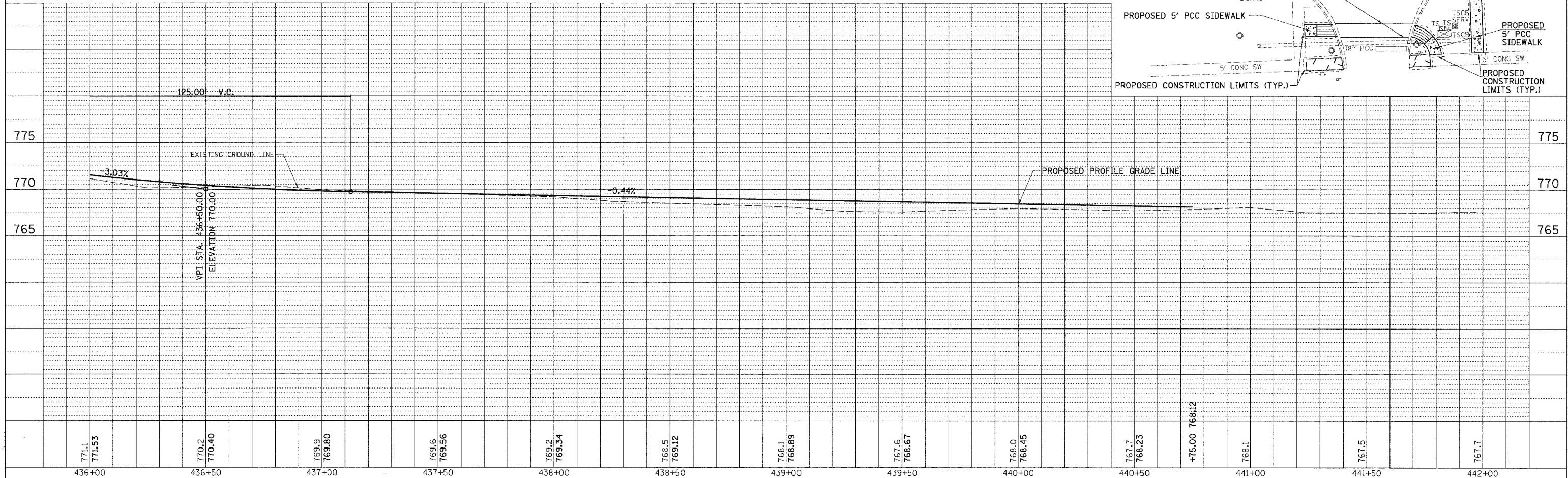
PROP. CURVE 75W16  
 PI STA. = 440+38.35  
 $\Delta = 3^\circ 58' 07''$  (RT)  
 $D = 19^\circ 05' 55''$   
 $R = 300.00'$   
 $T = 10.39'$   
 $L = 20.78'$   
 $E = 0.18'$   
 P.C. STA = 440+27.95  
 P.T. STA = 440+48.73

PROP. CURVE 75W17  
 PI STA. = 441+18.12  
 $\Delta = 5^\circ 54' 08''$  (LT)  
 $D = 28^\circ 38' 52''$   
 $R = 200.00'$   
 $T = 10.31'$   
 $L = 20.60'$   
 $E = 0.27'$   
 P.C. STA = 441+07.81  
 P.T. STA = 441+28.41

| PLAN      | DATE |
|-----------|------|
| SUBMITTED |      |
| PLotted   |      |
| Checked   |      |
| Approved  |      |
| Drawn     |      |
| Scale     |      |
| File Name |      |
| No.       |      |



| PROFILE   | DATE |
|-----------|------|
| SUBMITTED |      |
| Plotted   |      |
| Checked   |      |
| Approved  |      |
| Drawn     |      |
| Scale     |      |
| File Name |      |
| No.       |      |



75TH STREET (CH 33) TRAIL, SEC 02-00001-05-BT, PLAN & PROFILE, STA. 436+00 TO STA. 442+00