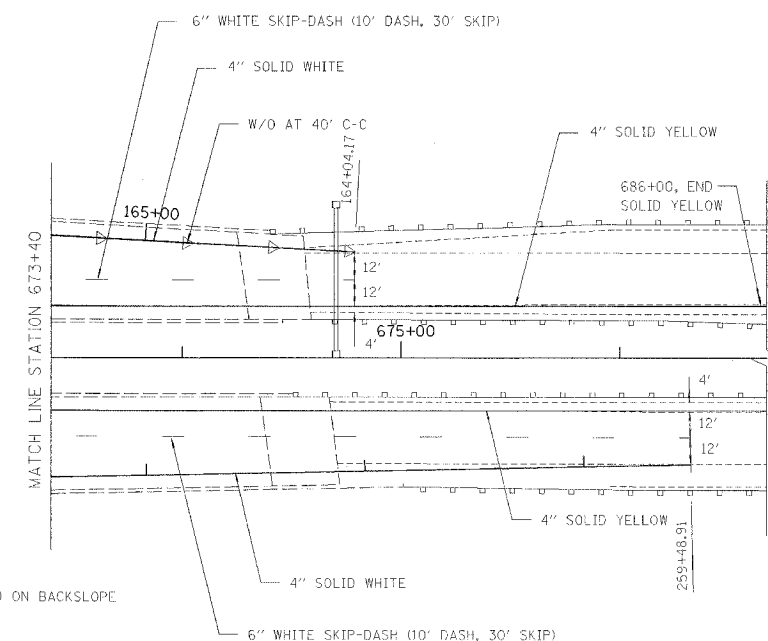
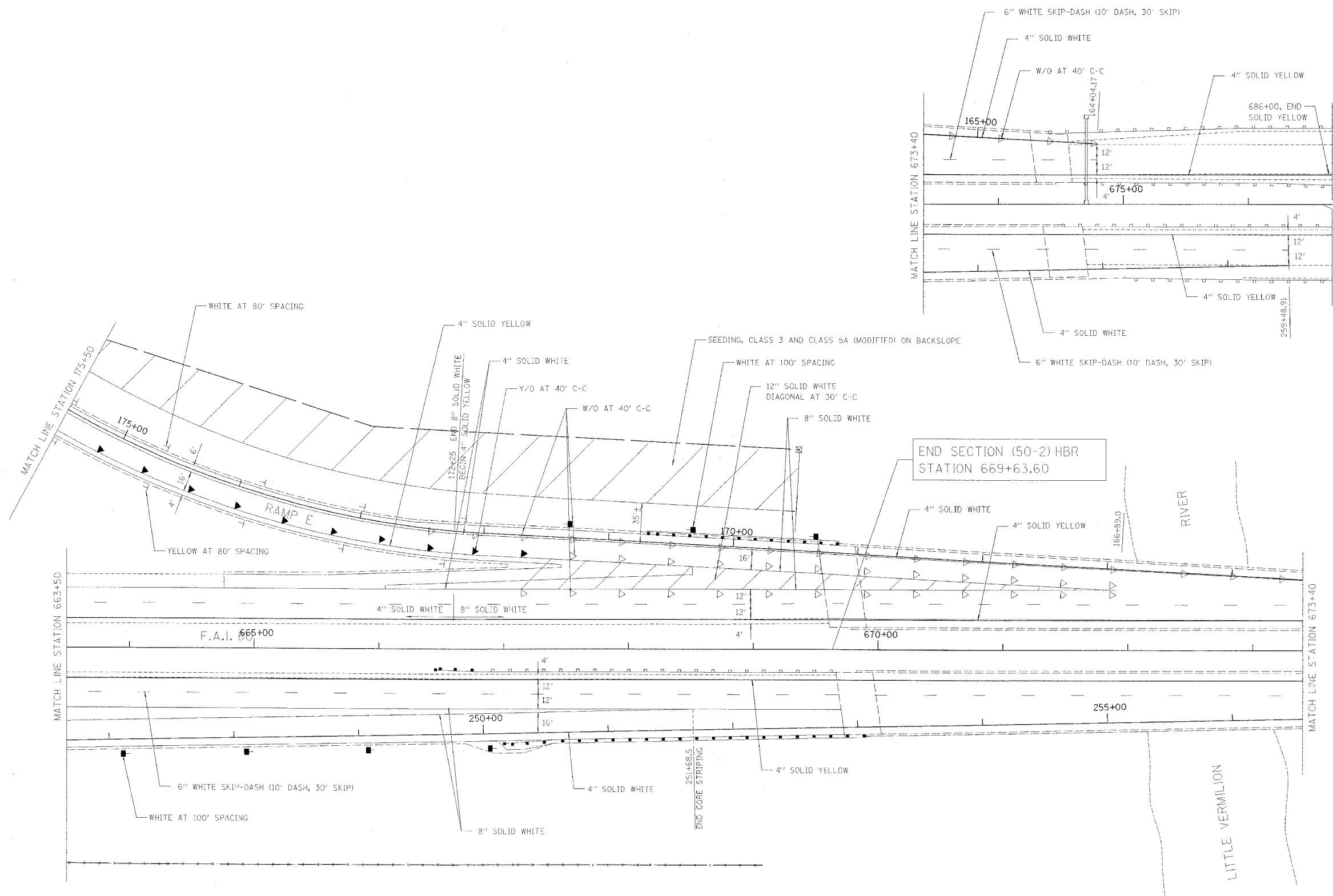
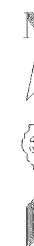


RTE.	SECTION	COUNTY	TOTAL SHEETS	SHEET NO.
FAI 80	(50-2)HBR	LA SALLE	40	99
STA. 663+50		TO STA. 676+50		
FED. ROAD DIST. NO.		ILLINOIS	FED. AID PROJECT	

CONTRACT NO. 86603



END SECTION (50-2) HBR
STATION 669+63.60

RIVER

LITTLE VERMILION

REVISIONS	NAME	DATE

ILLINOIS DEPARTMENT OF TRANSPORTATION
PAVEMENT MARKING & LANDSCAPING PLAN
 F.A.I. 80 AT ILLINOIS ROUTE 351
 STATION 663+50 TO STATION 676+50

DATE: 09/04
 DRAWN BY: MES
 CHECKED BY: MTD

SCALE IN FEET