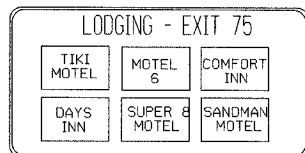


RTE.	SECTION	COUNTY	TOTAL SHEETS	SHEET NO.
FA180	(50-2) HBR	LaSalle	460	113
STA.	632+39.80	TO STA.	675+85	
FED. ROAD DIST. NO.	ILLINOIS	FED. AID PROJECT		

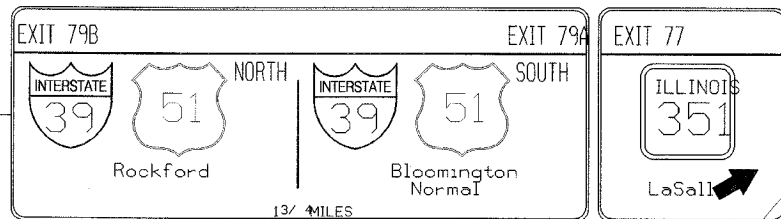
CONTRACT NO. 86603

NOTES:

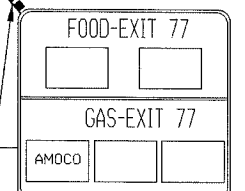
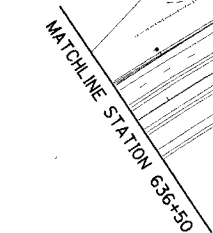
- THE EXISTING SERVICE SIGNS ALONG INTERSTATE 80 WITHIN THE PROJECT LIMITS SHALL BE MAINTAINED DURING CONSTRUCTION.
- REMOVAL OF THE EXISTING GROUND MOUNTED SIGN STRUCTURES AND FOUNDATIONS SHALL BE PAID FOR AT THE CONTRACT UNIT PRICE EACH FOR REMOVE GROUND-MOUNTED SIGN SUPPORT AND REMOVE CONCRETE FOUNDATION GROUND -MOUNT, RESPECTIVELY.
REMOVAL OF THE EXISTING GROUND MOUNTED SIGN PANEL SHALL BE PAID FOR AT THE CONTRACT UNIT PRICE PER SQ. FT. FOR REMOVE SIGN PANEL OF THE TYPE SPECIFIED.
REMOVAL OF EXISTING SIGN PANELS ON WOOD SUPPORTS SHALL BE PAID FOR AT THE CONTRACT UNIT PRICE EACH FOR REMOVE SIGN PANEL ASSEMBLY OF THE TYPE SPECIFIED, REGARDLESS OF THE SIGN PANEL SIZE.
EXISTING SIGN REMOVALS ARE SHOWN ON THE REMOVAL PLANS.
- THE CONTRACTOR SHALL REMOVE AND RELOCATE THE EXISTING LOGO PANELS TO THE NEW SIGN PANEL AS DIRECTED BY THE ENGINEER. THE COST FOR THIS WORK SHALL BE INCLUDED IN THE NEW SERVICE SIGN PANEL.
- ALL SIGNS SHALL BE FABRICATED AND ERECTED IN ACCORDANCE WITH THE ILLINOIS MANUAL ON UNIFORM TRAFFIC CONTROL DEVICES.
- THE CONTRACTOR SHALL VERIFY ALL POST LENGTHS REQUIRED PRIOR TO ORDERING.




SS-3
2, WMX38 STEEL POSTS
STA. 49+28 (RAMP F)
LOCATE EDGE OF SIGN 15.5'
FROM EDGE OF RAMP PAVEMENT
(SEE NOTES 2&3)



SS-2
2, W8X18 STEEL POSTS
STA. 14+40 (RAMP F)
LOCATE EDGE OF SIGN 35'
FROM EDGE OF RAMP PAVEMENT
(SEE NOTES 2 & 3)

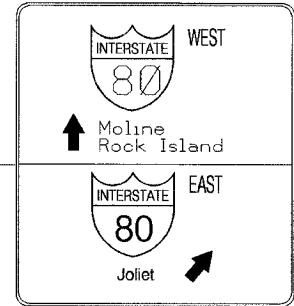
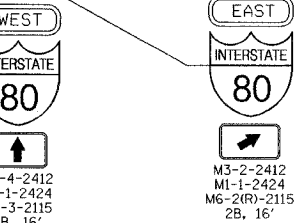
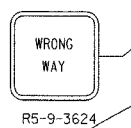
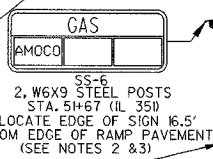
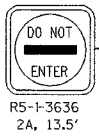
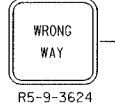
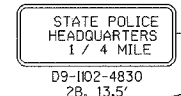


SS-1
2, W10X26 STEEL POSTS
STA. 63+63 (I-80)
LOCATE EDGE OF SIGN 35'
FROM EDGE OF I-80 PAVEMENT
(SEE NOTES 2 & 3)

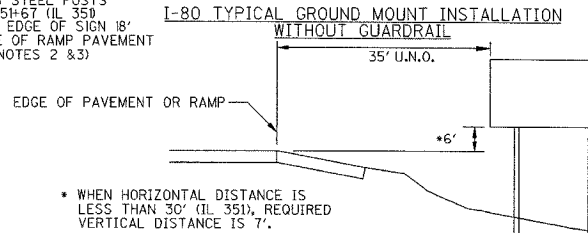


SS-4
2, W10X26 STEEL POSTS
STA. 156+66 (RAMP F)
LOCATE EDGE OF SIGN 32'
FROM EDGE OF I-80 PAVEMENT
(SEE NOTES 2&3)

BEGIN SECTION (50-2) HBR
STATION 632+39.80



SS-5
2, W12X26 STEEL POSTS
STA. 51+67 (IL 351)
LOCATE EDGE OF SIGN 18'
FROM EDGE OF RAMP PAVEMENT
(SEE NOTES 2 & 3)

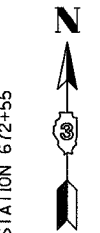


REVISIONS	NAME	DATE

ILLINOIS DEPARTMENT OF TRANSPORTATION
INTERCHANGE SIGNING PLAN
F.A.I. 80 AT ILLINOIS ROUTE 351

SCALE IN FEET 0 20 240

DATE: 09/04
DRAWN BY: JDK
CHECKED BY: MTD



- LEGEND
- PROPOSED SIGN TRUSS SUPPORT
 - PROPOSED GROUND MOUNTED SIGN ON STEEL BREAKAWAY SIGN SUPPORTS (SS-X)
 - PROPOSED SIGN ON METAL POST
 - PROPOSED SIGN (TWO-FACE) ON METAL POST

BEGIN SECTION (50-2) HBR
STATION 52+90.57



ILLINOIS ROUTE 351

CIVIC ROAD

F.A.I. 80

F.A.I. 80

ILLINOIS ROUTE 351

MATCHLINE STATION 672+55

END SECTION (50-2) HBR
STATION 669+63.60