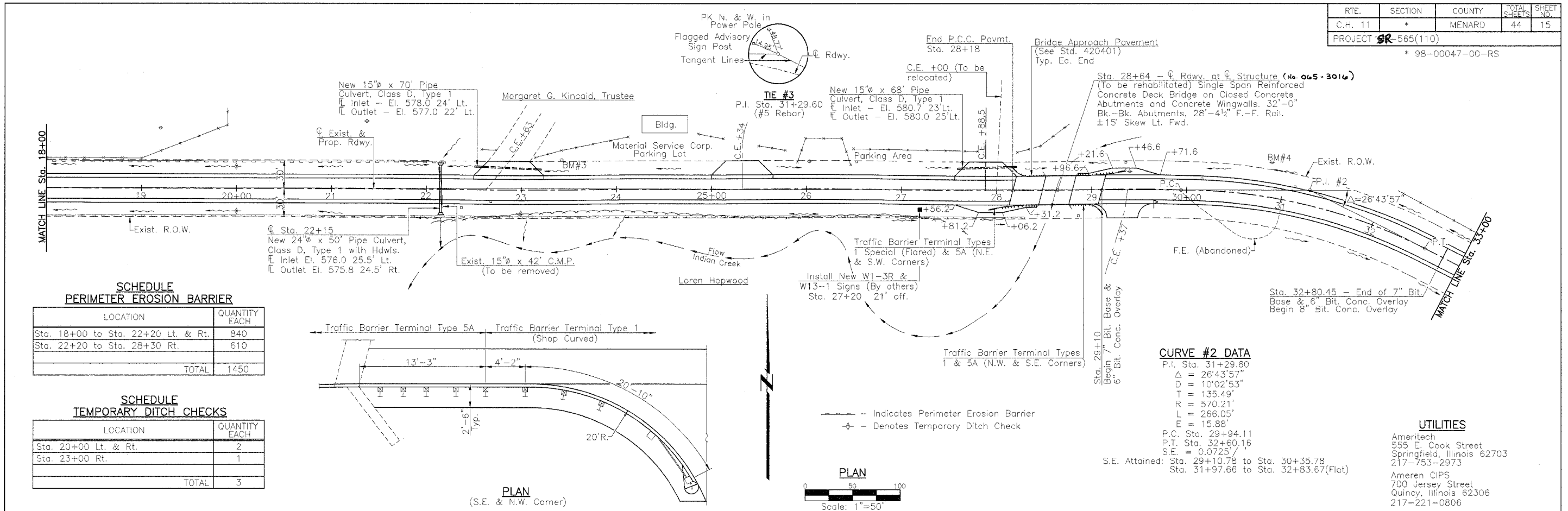


RTE.	SECTION	COUNTY	TOTAL SHEETS	SHEET NO.
C.H. 11	*	MENARD	44	15
PROJECT <b>SR-565(110)</b>				
* 98-00047-00-RS				

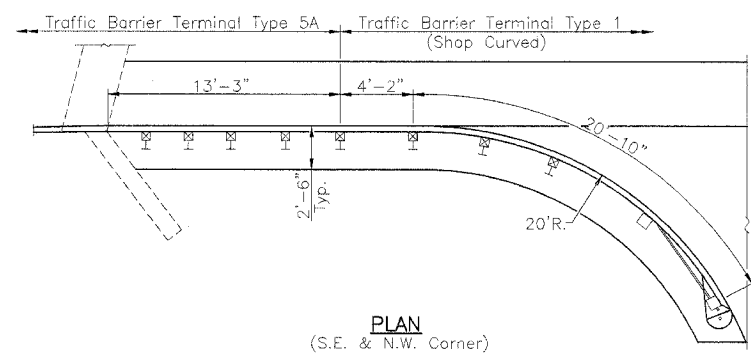


**SCHEDULE PERIMETER EROSION BARRIER**

LOCATION	QUANTITY EACH
Sta. 18+00 to Sta. 22+20 Lt. & Rt.	840
Sta. 22+20 to Sta. 28+30 Rt.	610
<b>TOTAL</b>	<b>1450</b>

**SCHEDULE TEMPORARY DITCH CHECKS**

LOCATION	QUANTITY EACH
Sta. 20+00 Lt. & Rt.	2
Sta. 23+00 Rt.	1
<b>TOTAL</b>	<b>3</b>



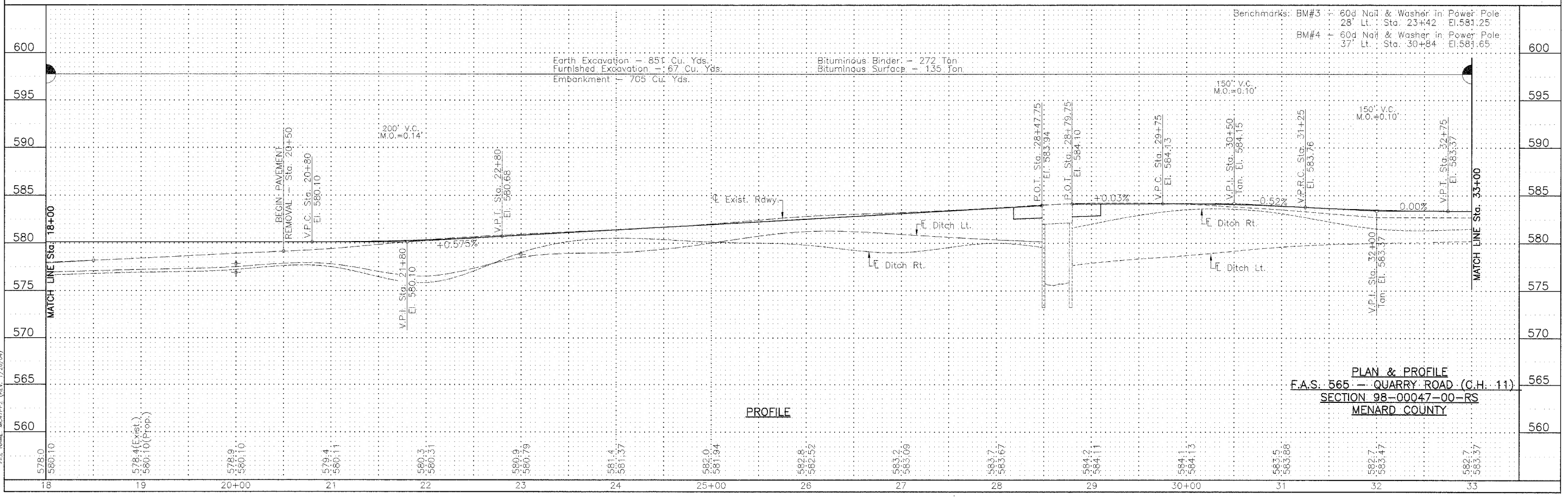
**CURVE #2 DATA**

P.I. Sta. 31+29.60
$\Delta = 26^{\circ}43'57''$
$D = 10^{\circ}02'53''$
$T = 135.49'$
$R = 570.21'$
$L = 266.05'$
$E = 15.88'$
P.C. Sta. 29+94.11
P.T. Sta. 32+60.16
S.E. = 0.0725/
S.E. Attained: Sta. 29+10.78 to Sta. 30+35.78
Sta. 31+97.66 to Sta. 32+83.67(Flat)

**UTILITIES**

Ameritech  
555 E. Cook Street  
Springfield, Illinois 62703  
217-753-2973

Ameren CIPS  
700 Jersey Street  
Quincy, Illinois 62306  
217-221-0806



**PLAN & PROFILE**  
F.A.S. 565 - QUARRY ROAD (C.H. 11)  
SECTION 98-00047-00-RS  
MENARD COUNTY

FILE NAME: MCA3PP2 (REV. 1/26/04)