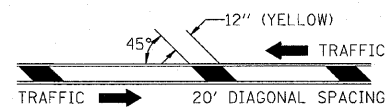
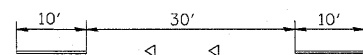
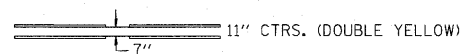


**TYPICAL PAVEMENT MARKING LEGEND**

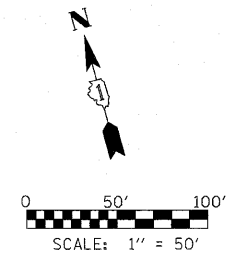
- 1 THERMOPLASTIC PAVEMENT MARKING - LINE 6" (SOLID WHITE)
- 2 THERMOPLASTIC PAVEMENT MARKING - LINE 4" (DOUBLE YELLOW)
- 3 THERMOPLASTIC PAVEMENT MARKING - LINE 4" (SKIP - DASH WHITE)
- 4 THERMOPLASTIC PAVEMENT MARKING - LINE 12" (DIAGONAL SOLID YELLOW)
- 5 THERMOPLASTIC PAVEMENT MARKING - LINE 24" (SOLID WHITE)
- 6 THERMOPLASTIC PAVEMENT MARKING - LETTERS AND SYMBOLS
- 7 POLYUREA PAVEMENT MARKING TYPE I - LINE 4" (DOUBLE YELLOW)
- 8 POLYUREA PAVEMENT MARKING TYPE I - LINE 4" (SKIP - DASH WHITE)
- 9 POLYUREA PAVEMENT MARKING TYPE I - LINE 12" (DIAGONAL SOLID YELLOW)
- 10 ONE-WAY CRYSTAL MARKER
- 11 TWO-WAY AMBER MARKER
- 12 POLYUREA PAVEMENT MARKING TYPE I - LINE 6" (SOLID WHITE)
- 13 POLYUREA PAVEMENT MARKING TYPE I - LETTERS AND SYMBOLS



- ◁ ONE-WAY CRYSTAL MARKER
- ◆ TWO-WAY AMBER MARKER

**NOTES:**

1. PAVEMENT MARKINGS TO BE INSTALLED IN ACCORDANCE WITH DISTRICT STANDARD TC-13: "DISTRICT ONE TYPICAL PAVEMENT MARKINGS".



FILE NAME =	USER NAME = \$USER\$	DESIGNED - SEW	REVISED -	<b>STATE OF ILLINOIS DEPARTMENT OF TRANSPORTATION</b>	<b>PAVEMENT MARKING PLAN IL ROUTE 62 (ALGONQUIN ROAD) OVER SALT CREEK</b>			F.A.P. RTE.	SECTION	COUNTY	TOTAL SHEETS	SHEET NO.	
#FILEL\$		DRAWN - SEW	REVISED -		SCALE: 1" = 50'	SHEET NO. 1 OF 1 SHEETS	STA.	TO STA.	339	116-Y-2-BR-1	COOK	74	22
	PLOT SCALE = \$SCALE\$	CHECKED - FML	REVISED -		CONTRACT NO. 60J00								
	PLOT DATE = \$DATE\$	DATE - 2/2010	REVISED -		FED. ROAD DIST. NO. ILLINOIS FED. AID PROJECT								