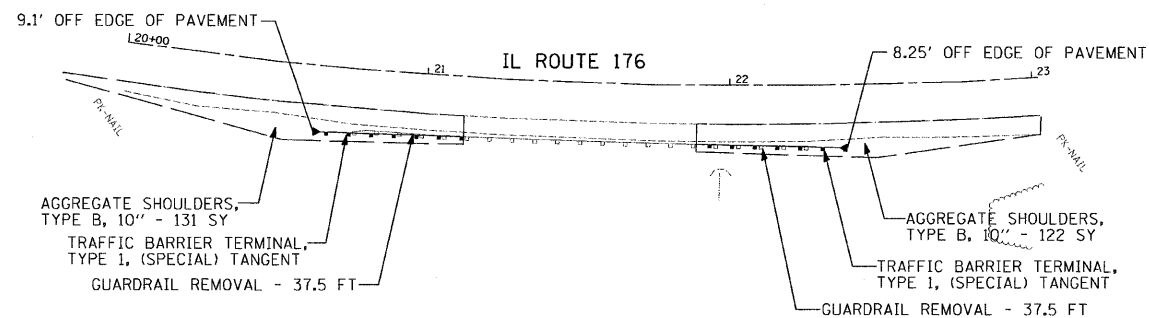
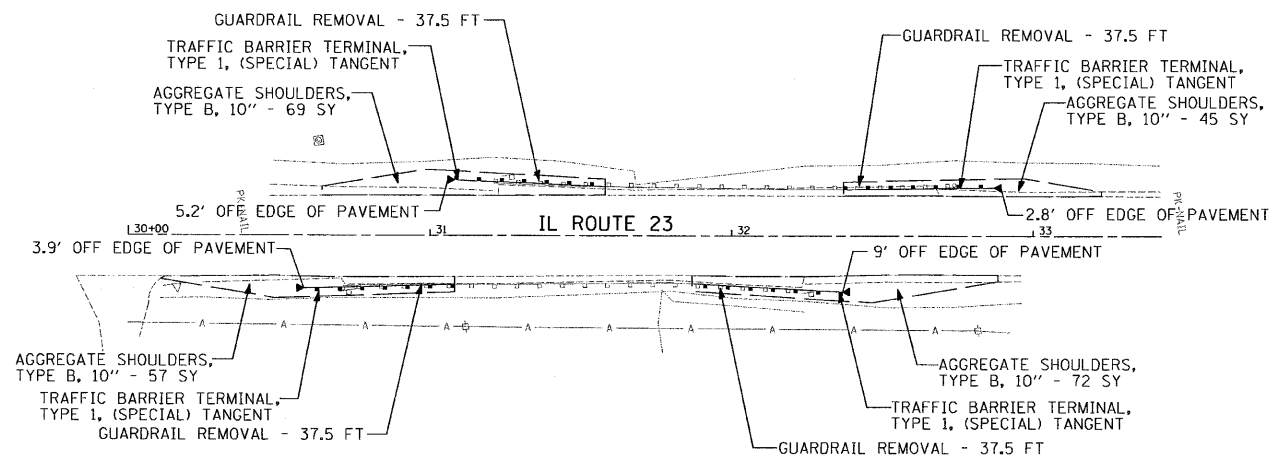


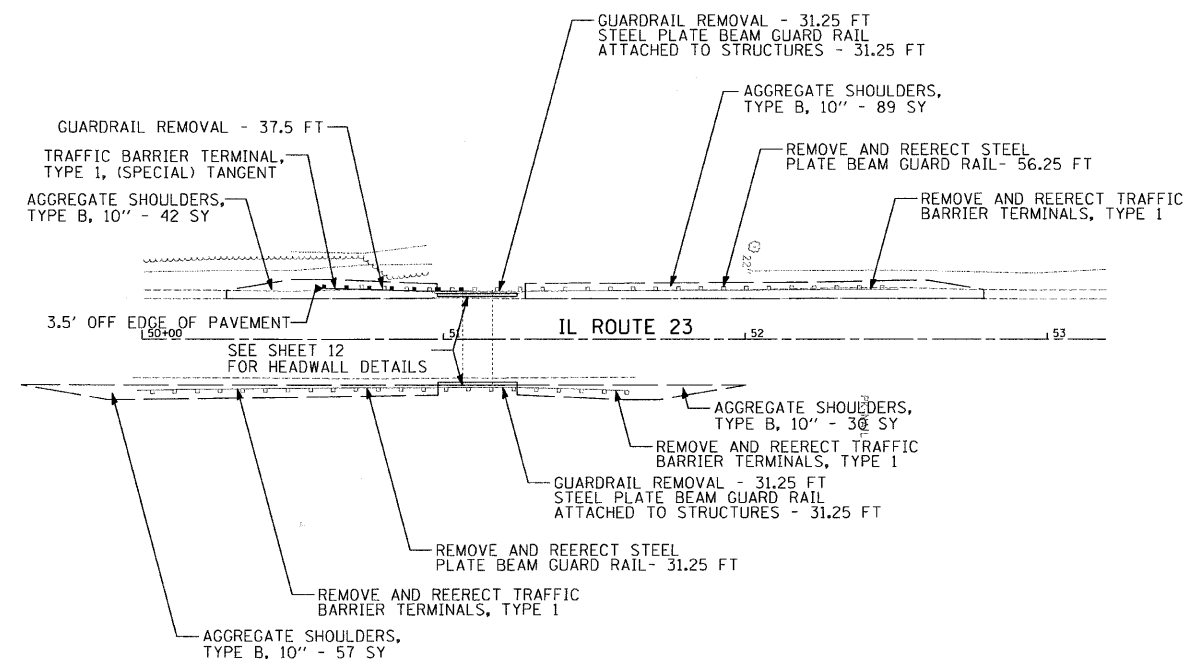
LOCATION 1



LOCATION 2



LOCATION 3 AND 4



LOCATION 5

n:\jbs2009\2009\3023-41\CAD\Site\dgn\001\60K22-ent-plan01.dgn
 10/25/2010 1:29:06 PM

FILE NAME = #FILE#	USER NAME = .USER.	DESIGNED - EAF	REVISED -
		DRAWN - EAF	REVISED -
	PLOT SCALE = 30.0000' / IN.	CHECKED - RS	REVISED -
	PLOT DATE = 10/25/2010	DATE - 10/25/10	REVISED -

STATE OF ILLINOIS
DEPARTMENT OF TRANSPORTATION

GUARDRAIL IMPROVEMENTS - McHENRY COUNTY
ROADWAY PLANS

SCALE: 30 SHEET NO. 1 OF 7 SHEETS STA. TO STA.

F.A. RTE.	SECTION	COUNTY	TOTAL SHEETS	SHEET NO.
*	2010-004 GRR	McHENRY	16	5
* VARIOUS ROUTES			CONTRACT NO. 60K22	
ILLINOIS FED. AID PROJECT				