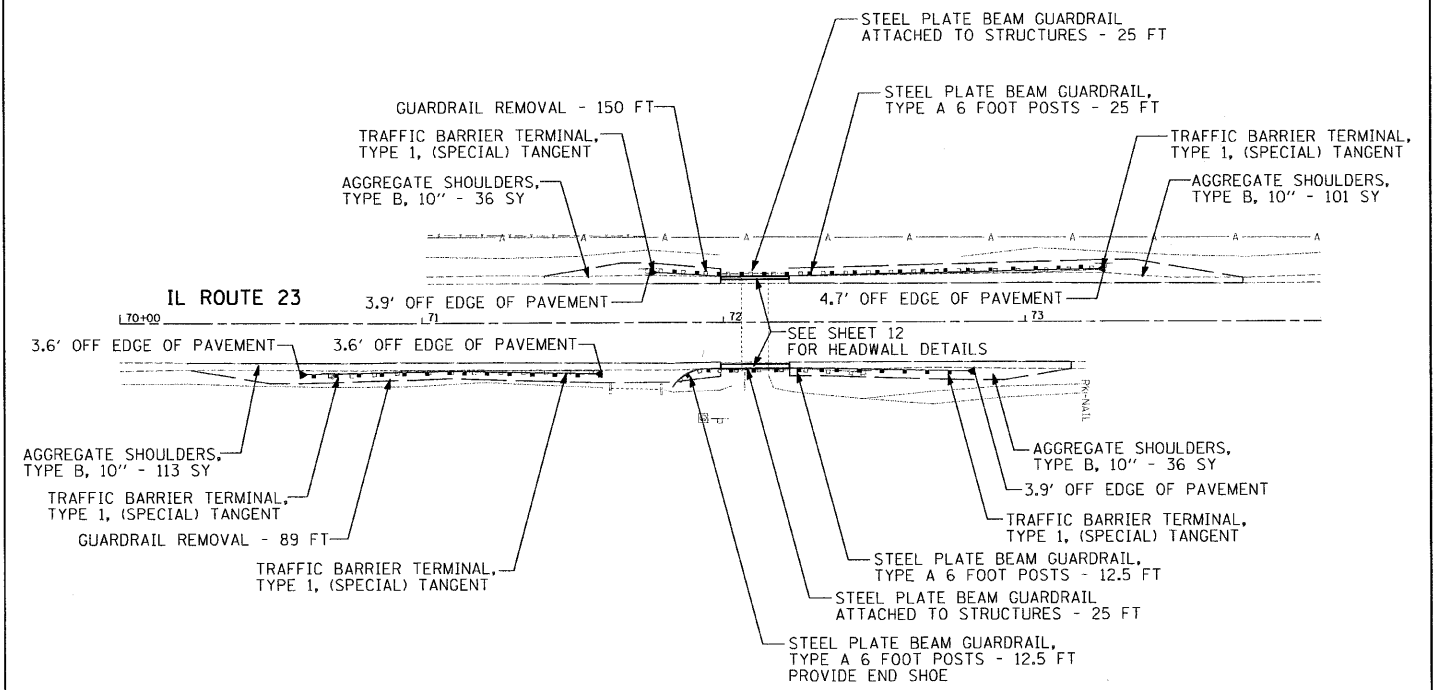
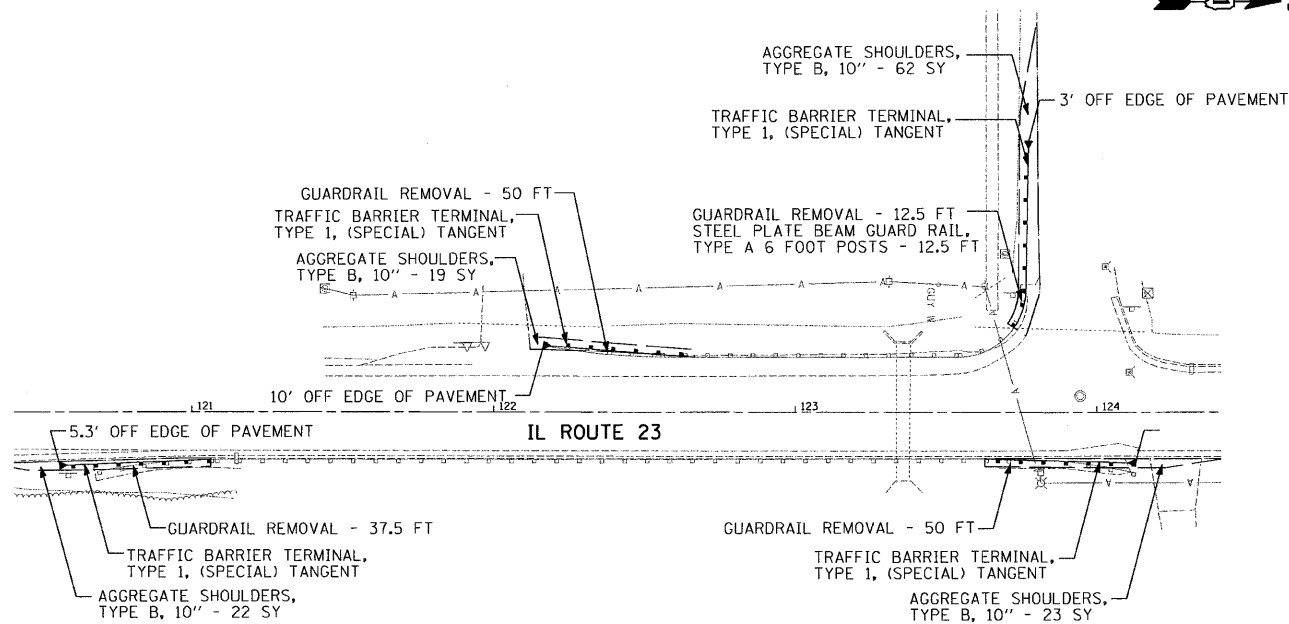


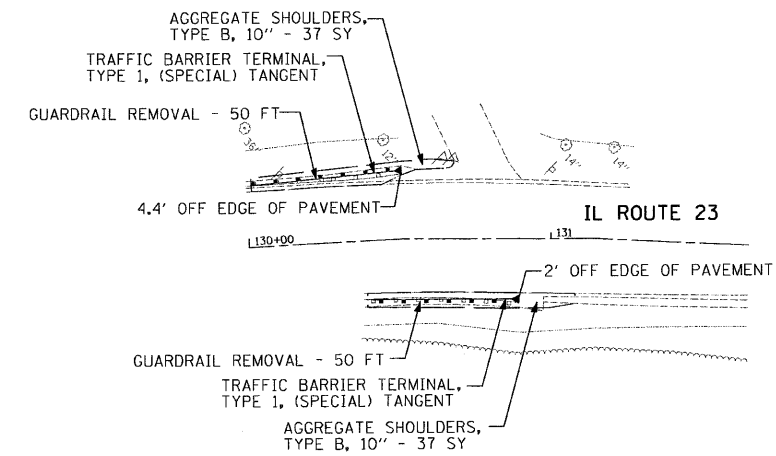
LOCATION 6



LOCATION 7



LOCATION 12



LOCATION 13

F:\jobs\2009\20091023-41\CAD\Site\ dgn\00\160K22-sht-plan02.dgn
 10/25/2010 1:29:11 PM

FILE NAME =	USER NAME = .USER.	DESIGNED - EAF	REVISED -
#FILE#		DRAWN - EAF	REVISED -
	PLOT SCALE = 30.0000' / IN.	CHECKED - RS	REVISED -
	PLOT DATE = 10/25/2010	DATE - 10/25/10	REVISED -

STATE OF ILLINOIS
DEPARTMENT OF TRANSPORTATION

GUARDRAIL IMPROVEMENTS - McHENRY COUNTY
ROADWAY PLANS

SCALE: 30 SHEET NO. 2 OF 7 SHEETS STA. TO STA.

F.A. RTE.	SECTION	COUNTY	TOTAL SHEETS	SHEET NO.
•	2010-004 GRR	McHENRY	16	6
• VARIOUS ROUTES				CONTRACT NO. 60K22
ILLINOIS FED. AID PROJECT				