

F.A.P. RTE.	SECTION	COUNTY	TOTAL SHEETS	SHEET NO.
860	2010-139-DM	McHENRY	11	1
		ILLINOIS	CONTRACT NO. 60N17	

STATE OF ILLINOIS  
DEPARTMENT OF TRANSPORTATION  
DIVISION OF HIGHWAYS

**PROPOSED  
HIGHWAY PLANS**

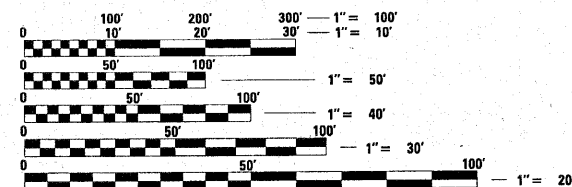
F.A.P. 860 (ALGONQUIN BYPASS)  
SECTION: 2010-139-DM  
ILLINOIS ROUTE 31 (N. JCT) TO ILLINOIS ROUTE 31 (S. JCT)  
BUILDING DEMOLITION  
PROJECT: F-0860(059)  
McHENRY COUNTY  
C-91-254-11

FOR INDEX OF SHEETS, SEE SHEET NO. 2

PROJECT LOCATED IN  
VILLAGE OF ALGONQUIN

**TRAFFIC DATA**

2009 ADT = 31,000



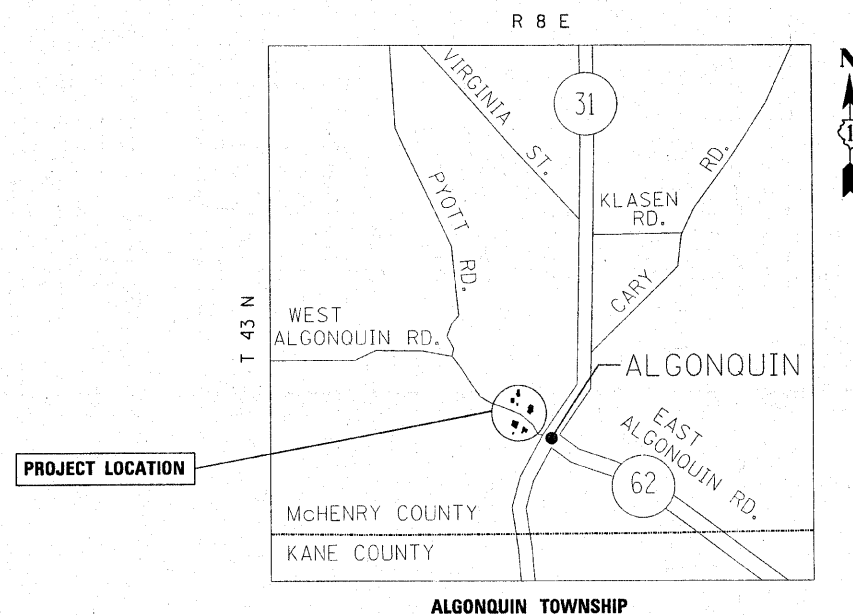
FULL SIZE PLANS HAVE BEEN PREPARED USING STANDARD ENGINEERING SCALES. REDUCED SIZED PLANS WILL NOT CONFORM TO STANDARD SCALES. IN MAKING MEASUREMENTS ON REDUCED PLANS, THE ABOVE SCALES MAY BE USED.

J.U.L.I.E.  
JOINT UTILITY LOCATION INFORMATION FOR EXCAVATION  
1-800-892-0123  
OR 811

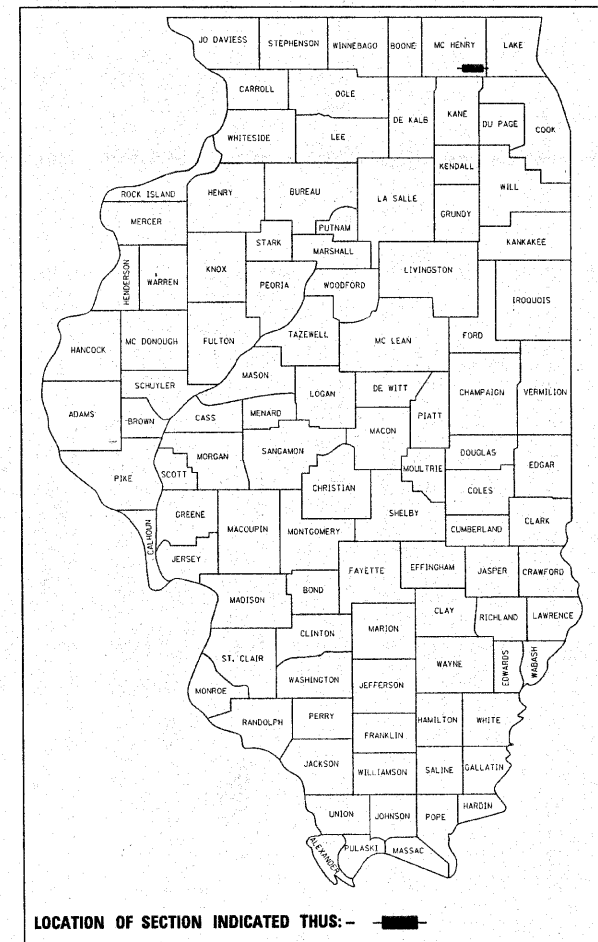
PROJECT ENGINEER: JENPAI CHANG (847) 705-4432  
PROJECT MANAGER: KEN ENG (847) 705-4247

CONTRACT NO. 60N17

PROJECT LENGTH: 600 FEET (0.11 MILES)



D-91-254-11



LOCATION OF SECTION INDICATED THUS: - [black rectangle] -

STATE OF ILLINOIS  
DEPARTMENT OF TRANSPORTATION  
DIVISION OF HIGHWAYS

SUBMITTED November 1, 2010  
Diane M. O'Keefe  
DEPUTY DIRECTOR OF HIGHWAYS, REGION ENGINEER

December 10, 2010  
Scott E. Stitt P.E.  
ENGINEER OF DESIGN AND ENVIRONMENT

December 10, 2010  
Christine M. Reed  
DIRECTOR OF HIGHWAYS, CHIEF ENGINEER

**PRINTED BY THE AUTHORITY  
OF THE STATE OF ILLINOIS**