

F.A. RTE.	SECTION	COUNTY	TOTAL SHEETS	SHEET NO.
2578	2010-150-DTR	DU PAGE	100	1
		ILLINOIS	CONTRACT NO. 60N23	

**STATE OF ILLINOIS**  
**DEPARTMENT OF TRANSPORTATION**  
**DIVISION OF HIGHWAYS**

# PLANS FOR PROPOSED HIGHWAY

**FAP ROUTE 870 / FAU ROUTE 2578 (ILLINOIS ROUTE 53)**  
**ARMY TRAIL ROAD TO ELGIN O'HARE EXPRESSWAY**  
**ADVANCE WORK - TREE REMOVAL**

**SECTION 2010-150-DTR**  
**PROJECT NO. - -**  
**DUPAGE COUNTY**  
**C-91-272-11**

FOR INDEX OF SHEETS, SEE SHEET NO. 2

**HIGHWAY CLASSIFICATION**

**PRINCIPAL ARTERIAL ROUTE :**  
 (FROM ARMY TRAIL ROAD TO LAKE STREET)  
**SUBURBAN MINOR ARTERIAL :**  
 (FROM LAKE STREET TO THE ELGIN-O'HARE EXPRESSWAY)

**DESIGN DESIGNATION**  
**3500(20) ARTERIAL 14.56 (PCC-20)**

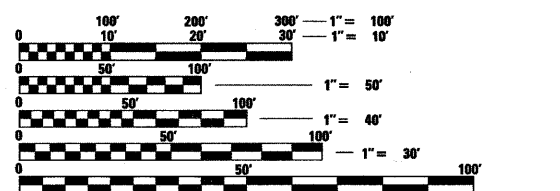
**TRAFFIC DATA**

**IL RTE 53**  
 2002 ADT = 14,200 - 28,800  
 2020 ADT = 26,000 - 35,000

**POSTED SPEED LIMIT=40 MPH**  
**DESIGN SPEED=45 MPH**

**PROJECT DESCRIPTION**

**THE PROPOSED IMPROVEMENT CONSISTS OF TREE REMOVAL IN ADVANCE OF A ROADWAY RECONSTRUCTION PROJECT**



FULL SIZE PLANS HAVE BEEN PREPARED USING STANDARD ENGINEERING SCALES. REDUCED SIZED PLANS WILL NOT CONFORM TO STANDARD SCALES. IN MAKING MEASUREMENTS ON REDUCED PLANS, THE ABOVE SCALES MAY BE USED.

**J.U.L.I.E.**  
**JOINT UTILITY LOCATION INFORMATION FOR EXCAVATION**  
 1-800-892-0123 OR 811

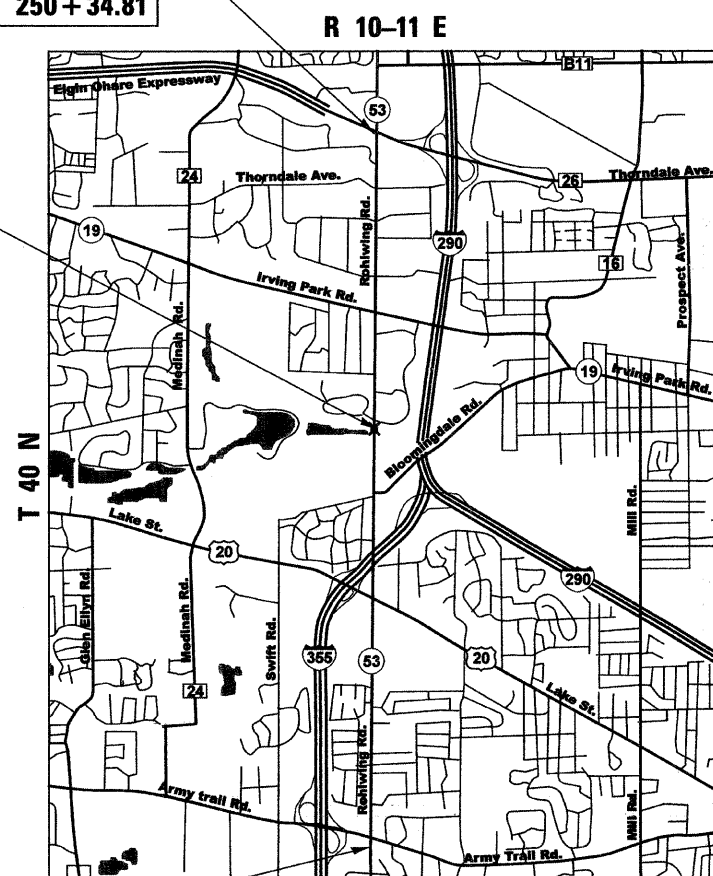
DISTRICT 1 - DESIGN/CONSULTANT SERVICES SECTION/ RAJENDRA SHAH (847) 705-4555

**END PROJECT**  
**STA 250+34.81**

**STA. 157+28.20**  
**STA. 170+12.58**  
**IL RTE 53 OVER**  
**SPRING BROOK CREEK**  
**SN:022-0189**

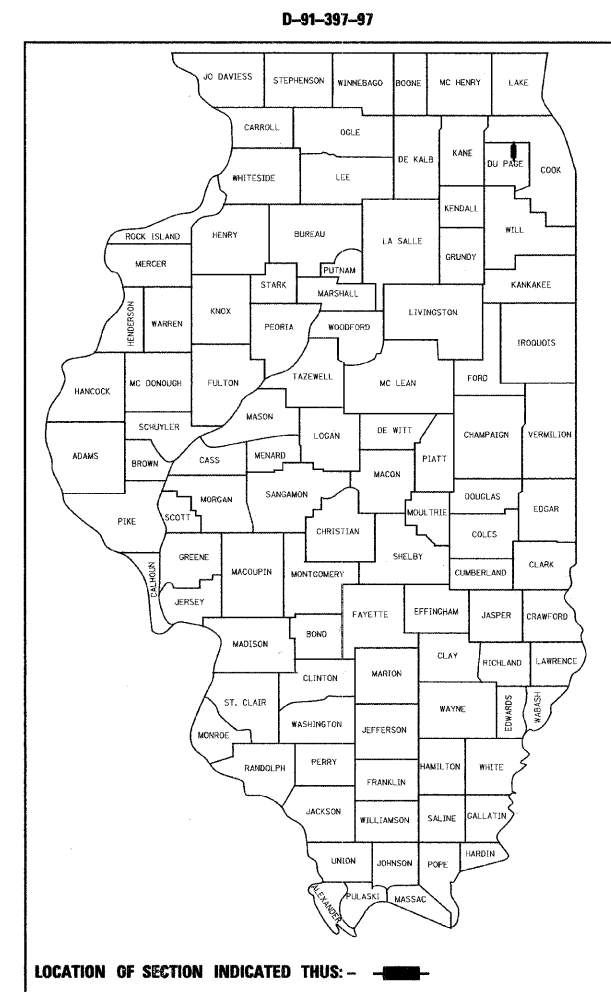
**PROJECT LOCATED IN**  
**THE VILLAGES OF**  
**ADDISON AND ITASCA**

**BEGIN PROJECT**  
**STATION 35+66.56**




**LOCATION MAP**  
**SCALE**  
**1" = 2500'**

**GROSS LENGTH ILLINOIS RTE 53 = 21,468.25 FEET = 4.1 MILES**  
**NET LENGTH ILLINOIS RTE 53 = 21,468.25 FEET = 4.1 MILES**



**PATRICK ENGINEERING INC.**  
 4970 VARSITY DRIVE  
 Lisle, IL 60532  
 patrickengineering.com



*Jarrod J. Cebulski*  
**JARROD J. CEBULSKI, P.E.**  
 NO. 062-050473  
 EXP. DATE: 11/30/11

STATE OF ILLINOIS  
 DEPARTMENT OF TRANSPORTATION  
 DIVISION OF HIGHWAYS

SUBMITTED November 9, 2010

*Diane M. O'Keefe*  
 DEPUTY DIRECTOR OF HIGHWAYS, REGION ENGINEER

December 10, 2010  
*Scott E. Stitt P.E.*  
 acting ENGINEER OF DESIGN AND ENVIRONMENT

December 10, 2010  
*Christine M. Reed*  
 DIRECTOR OF HIGHWAYS, CHIEF ENGINEER

**PRINTED BY THE AUTHORITY**  
**OF THE STATE OF ILLINOIS**

**CONTRACT NO. 60N23**

**SHEET NO.**

1	COVER SHEET
2	INDEX OF SHEETS, GENERAL NOTES & STATE STANDARDS
3	SUMMARY OF QUANTITIES
4 - 6	SOQ-01 SHD-01 TO 3 SCHEDULE OF QUANTITIES
7 - 11	ATB-01 TO 5 ALIGNMENT, TIES, AND BENCHMARKS
12 - 24	REM-01 TO 13 EXISTING CONDITIONS AND REMOVAL PLAN
25 - 44	SUE INVESTIGATION OF UNDERGROUND UTILITIES-PLANS
45 - 100	RIGHT OF WAY PLATS

**GENERAL NOTES**

- BEFORE STARTING ANY EXCAVATION, THE CONTRACTOR SHALL CALL "J.U.L.I.E." AT 800-892-0123 OR 811 FOR FIELD LOCATIONS OF BURIED ELECTRIC, TELEPHONE, AND GAS FACILITIES. (48 HOUR NOTIFICATION IS REQUIRED)
- THE CONTRACTOR SHALL COORDINATE CONSTRUCTION ACTIVITIES WITH THE UTILITY COMPANIES INCLUDING THE VILLAGES OF ADDISON AND ITASCA.
- THE CONTRACTOR WILL NOT BE ALLOWED TO SET UP A YARD OR FIELD OFFICE ON STATE PROPERTY WITHOUT WRITTEN PERMISSION FROM THE DEPARTMENT.
- BARRICADES: THE CONTRACTOR SHALL PROVIDE AND INSTALL TWO (2) WEIGHTED SAND BAGS ON EACH TYPE I OR TYPE II BARRICADE USED - ONE (1) WEIGHTED SAND BAG ACROSS EACH BOTTOM RAIL. ALL TYPE III BARRICADES SHALL REQUIRE A MINIMUM OF FOUR (4) WEIGHTED SANDBAGS PER BARRICADE.
- WHERE SECTION OR SUBSECTION MONUMENTS ARE ENCOUNTERED, THE ENGINEER SHALL BE NOTIFIED BEFORE SUCH MONUMENTS ARE REMOVED. THE CONTRACTOR SHALL CAREFULLY PRESERVE ALL PROPERTY MARKERS AND MONUMENTS UNTIL THE OWNER, AN AUTHORIZED SURVEYOR OR AGENT HAS WITNESSED OR OTHERWISE REFERENCED EACH LOCATION.
- THE LOCATIONS OF EXISTING UTILITIES SHOWN ON THE PLANS ARE BASED ON FIELD INVESTIGATIONS AND BEST INFORMATION AVAILABLE, BUT THEY ARE NOT GUARANTEED. IT SHALL BE THE CONTRACTOR'S RESPONSIBILITY TO ASCERTAIN THEIR EXACT LOCATIONS FROM THE UTILITY COMPANIES AND BY FIELD INSPECTION.
- THE CONTRACTOR SHALL ATTACH AN ALUMINUM SIGN WITH THE FOLLOWING TEXT: PROTECTED WETLAND - NO INTRUSION. THE SIGN(S) SHALL BE ATTACHED TO THE STAKES BY A METHOD APPROVED BY THE ENGINEER. THE SIGN(S) WILL BE PROVIDED BY THE DEPARTMENT AND SHALL BE PICKED UP BY THE CONTRACTOR FROM THE DISTRICT ONE ROADSIDE DEVELOPMENT ARCHITECT IN SCHAUMBURG, ILLINOIS. SCHEDULING THE PICKUP OF THE SIGNS CAN BE ARRANGED BY CONTACTING THE DISTRICT ONE ROADSIDE DEVELOPMENT UNIT AT (847) 705-4171. WHEN WORK HAS BEEN COMPLETED, THE SIGN SHALL BE RETURNED TO THE DISTRICT ONE ROADSIDE DEVELOPMENT UNIT. THE COST OF PICKING UP, ATTACHING THE SIGNS TO THE TEMPORARY FENCE STAKES AND RETURNING THE SIGNS WILL NOT BE PAID FOR SEPARATELY, BUT SHALL BE INCLUDED IN THE CONTRACT UNIT PRICE FOR TEMPORARY FENCE.
- AFTER STAKING OF THE CONSTRUCTION LIMITS, A REPRESENTATIVE FROM IDOT'S ROADSIDE DEVELOPMENT UNIT WILL MEET WITH THE ENGINEER AND CONTRACTOR AT THE SITE TO IDENTIFY TREES TO BE PROTECTED AND SAVED DURING CONSTRUCTION. LIMITS WILL ALSO BE DEFINED FOR SELECTIVE CLEARING OF INVASIVE SCRUB GROWTH.
- THE CONTRACTOR SHALL TAKE CARE IN REMOVING OR EXCAVATING NEAR ALL EXISTING ITEMS WHICH WILL REMAIN. ANY DAMAGE DONE TO EXISTING ITEMS BY THE CONTRACTOR SHALL BE REPAIRED AT THE CONTRACTOR'S EXPENSE.
- THIS CONTRACTOR SHALL OBTAIN ALL NECESSARY PERMITS, AS REQUIRED, PRIOR TO COMMENCING WITH CONSTRUCTION.
- POLLUTION CONTROL: THE CONTRACTOR SHALL BE REQUIRED TO COMPLY WITH STATE REGULATIONS REGARDING AIR, WATER AND NOISE POLLUTION.
- THE CONTRACTOR IS RESPONSIBLE FOR MAINTAINING DRAINAGE THROUGHOUT THE CONSTRUCTION OF THIS PROJECT.

**GENERAL NOTES**



- THE CONTRACTOR WILL BE REQUIRED TO RELOCATE OR REMOVE AND REPLACE ALL ROAD SIGNS WHICH INTERFERE WITH CONSTRUCTION OPERATIONS AND TO TEMPORARILY RESET ALL SUCH SIGNS DURING ALL STAGES OF CONSTRUCTION. THIS COST SHALL BE INCLUDED IN THE COST OF THE CONTRACT. ALL WORK INVOLVING SIGNS SHALL BE GOVERNED BY THE FOLLOWING:
  - SIGNS SHALL NOT BE REMOVED UNTIL NECESSITATED BY THE PROGRESS OF THE WORK.
  - EVERY SIGN REMOVED MUST BE RE-ERECTED AT A TEMPORARY LOCATION IN A WORKMANLIKE MANNER AND VISIBLE TO THE TRAFFIC FOR WHICH IT IS INTENDED. ALL SIGNS MUST BE MAINTAINED STRAIGHT AND CLEAN FOR THE DURATION OF THE TEMPORARY SETTING.
  - ALL UNUSED SIGNS SHALL BE RETURNED TO THE APPROPRIATE GOVERNING BODY AS DIRECTED BY THE ENGINEER.
- THE RESIDENT ENGINEER SHALL CONTACT THE ARTERIAL TRAFFIC CONTROL SUPERVISOR AT (847) 705-4470 A MINIMUM OF 72 HOUR PRIOR TO THE PLACEMENT OF ANY TRAFFIC CONTROL DEVICES.
- NO WORK SHALL COMMENCE UNTIL TRAFFIC CONTROL REQUIREMENTS ARE MET.
- WHENEVER DURING CONSTRUCTION OPERATIONS, LOOSE MATERIAL IS DEPOSITED IN THE FLOW LINE OF GUTTERS, DRAINAGE STRUCTURES, DITCHES, ETC., SUCH THAT THE NATURAL FLOW LINE OF WATER IS OBSTRUCTED, THE LOOSE MATERIAL SHALL BE REMOVED AT THE CLOSE OF EACH WORKING DAY. AT THE CONCLUSION OF THE CONSTRUCTION OPERATIONS, ALL DRAINAGE STRUCTURES AND FLOW LINES SHALL BE FREE FROM DIRT AND DEBRIS. THIS WORK SHALL BE CONSIDERED INCIDENTAL TO THE COST OF THE CONTRACT. THE CONTRACTOR'S FAILURE TO PROVIDE THE ABOVE WILL PRECLUDE ANY POSSIBLE ADDED COMPENSATION REQUESTED DUE TO DELAYS OR UNSUITABLE MATERIAL CREATED AS A RESULT THEREOF.
- ALL AREAS DISTURBED BY THE CONTRACTOR DURING CONSTRUCTION SHALL BE REGRADED AND SEEDED WITH SEEDING CLASS 7 AND MULCH, METHOD 1, AS DIRECTED BY THE ENGINEER. THIS WORK SHALL BE INCLUDED AS PART OF THE INDIVIDUAL TREE REMOVAL AND CLEARING PAY ITEMS AND NO ADDITIONAL COMPENSATION SHALL BE ALLOWED.
- THE CONTRACTOR SHALL BE RESPONSIBLE FOR SWEEPING AND CLEANING STREETS OF ANY DEBRIS AND MATERIAL THAT HAS ACCUMULATED AS A RESULT OF THE CONSTRUCTION ACTIVITY. A MECHANICAL SWEEPER, MECHANICALLY DRIVEN AND HANDWORK WITH A SHOVEL AND BROOM SHALL BE UTILIZED TO PROVIDE A CLEAN STREET FOR THE MOTORING PUBLIC. THIS WORK SHALL NOT BE PAID FOR SEPERATELY, BUT SHALL BE CONSIDERED INCLUDED IN THE CONTRACT.
- PRIOR TO THE BEGINNING OF THE TREE REMOVAL, ALL PLANT MATERIAL NOT DESIGNATED TO BE REMOVED SHALL BE PROTECTED USING TEMPORARY FENCE AT LOCATIONS DESIGNATED BY THE ENGINEER. THIS WORK SHALL BE PAID AS "TEMPORARY FENCE".
- LOCATIONS OF TREES DESIGNATED FOR REMOVAL SHALL BE CONFIRMED BY THE ENGINEER PRIOR TO REMOVAL.

**LIST OF STATE STANDARDS**

- 000001 - 00 STANDARD SYMBOLS, ABBREVIATIONS, AND PATTERNS
- 280001 - 05 TEMPORARY EROSION CONTROL SYSTEMS
- 701001 - 02 OFF-RD OPERATIONS, 2L, 2W, MORE THAN 15' (4.5 m) AWAY
- 701006 - 03 OFF-RD OPERATIONS, 2L, 2W, 15' (4.5 m) TO 24" (600 mm) FROM PAVEMENT EDGE
- 701101 - 02 OFF-RD OPERATIONS, MULTILANE, 15' (4.5 m) TO 24" (600 mm) FROM PAVEMENT EDGE
- 701106 - 02 OFF-RD OPERATIONS, MULTILANE, MORE THAN 15' (4.5 m) AWAY
- 701201 - 04 LANE CLOSURE, 2L, 2W, DAY ONLY, FOR SPEEDS > 45 MPH
- 701421 - 03 LANE CLOSURE, MULTILANE, DAY OPERATIONS ONLY, FOR SPEEDS > 45 MPH TO 55 MPH
- 701901 - 01 TRAFFIC CONTROL DEVICES

**DISTRICT ONE DETAILS**

- TC10 TRAFFIC CONTROL AND PROTECTION FOR SIDE ROADS, INTERSECTIONS AND DRIVEWAYS
- TC18 SIGNING FOR FLAGGING OPERATIONS AT WORK ZONE OPENINGS
- TC22 ARTERIAL ROAD INFORMATION SIGN

 PATRICK ENGINEERING INC. 4870 VARSITY DRIVE LISLE, IL 60532 patrickengineering.com	USER NAME = tkoeppen@rdwy.lisle.il	DESIGNED - CPK	REVISED -	 Illinois Department of Transportation	ILLINOIS ROUTE 53 INDEX OF SHEETS GENERAL NOTES & STATE STANDARDS		F.A. RTE.	SECTION	COUNTY	TOTAL SHEETS	SHEET NO.
	PLOT CONFIG = PDF(Grey, Large).plt PLOT SCALE = 1:50 PLOT DATE = 11/10/2010	DRAWN - TCK CHECKED - JJC DATE - 11/10/2010	REVISED - REVISED - REVISED -		SCALE: NA SHEET STA. TO STA.	2578 2010-150-DTR DUPAGE 100 2	CONTRACT NO. 60N23 ILLINOIS FED. AID PROJECT				

*URBAN*

SUMMARY OF QUANTITIES		UNIT	TOTAL	CONSTRUCTION CODE
CODE NO.	ITEM DESCRIPTION			0031 100% STATE
20100110	TREE REMOVAL (6 TO 15 UNITS DIAMETER)	UNIT	3,527	3,527
20100210	TREE REMOVAL (OVER 15 UNITS DIAMETER)	UNIT	1,258	1,258
20101000	TEMPORARY FENCE	FOOT	4,029	4,029
67100100	MOBILIZATION	L SUM	1	1
70100310	TRAFFIC CONTROL AND PROTECTION, STANDARD 701421	L SUM	1	1
70100450	TRAFFIC CONTROL AND PROTECTION, STANDARD 701201	L SUM	1	1
Z0030850	TEMPORARY INFORMATION SIGNING	SQ FT	437	437
Z0013798	CONSTRUCTION LAYOUT	L SUM	1	1
Z0064800	SELECTIVE CLEARING	UNIT	215	215

**PATRICK ENGINEERING INC.**  
 4970 VARSITY DRIVE  
 LISLE, IL 60532  
 patrickengineering.com

USER NAME = tkoeppen\rdwy-lisle  
 PLOT CONFIG = PDF(Greg\_Large).plt  
 PLOT SCALE = 1:50  
 PLOT DATE = 11/18/2010

DESIGNED - CPK  
 DRAWN - TCK  
 CHECKED - JJC  
 DATE - 11/10/2010

REVISED -  
 REVISED -  
 REVISED -  
 REVISED -



**ILLINOIS ROUTE 53**  
**SUMMARY OF QUANTITIES**

SCALE: 1"=50'    SHEET    SQ0-01    STA.    TO STA.

F.A. RTE.	SECTION	COUNTY	TOTAL SHEETS	SHEET NO.
2578	2010-150-DTR	DUPAGE	100	3
FED. ROAD DIST. NO. ILLINOIS FED. AID PROJECT			CONTRACT NO. 60N23	

c:\dot\9356\_a0\_1(153)\drawings\60n23\reeremoval\cadd sheets\019139797-sht-S00.004.dgn



20100110 - TREE REMOVAL (6 TO 15 UNITS DIAMETER)		
IL RTE 53		
STATION	OFFSET	UNIT
146+63.53	48.91	11
146+84.23	44.35	11
146+89.04	46.50	11
147+18.19	49.19	11
147+41.34	45.17	11
147+64.87	48.70	11
151+56.15	28.12	11
152+53.12	41.35	11
152+86.13	42.65	11
153+22.77	43.07	11
155+89.00	-42.92	11
155+90.55	-43.23	10
156+01.13	-27.69	13
176+55.05	-33.91	13
176+57.38	-39.99	11
176+83.58	-39.91	13
176+90.42	-38.84	11
176+90.67	-42.68	11
177+05.28	-32.78	11
177+16.89	-32.02	11
177+19.31	-32.37	11
177+21.51	-32.00	11
177+26.46	-29.99	11
177+26.77	-37.12	9
177+28.67	-29.66	11
177+29.06	-37.30	9
177+31.33	-42.31	11
177+31.61	-36.57	9
177+35.79	-43.30	13
177+48.94	-42.35	9
177+49.58	-38.29	11
177+51.60	-39.39	9
177+51.61	-42.40	9
177+53.86	-40.17	9
177+54.75	-36.40	11
177+57.14	-43.47	8
177+70.65	-34.91	9
177+78.44	-37.50	10
177+87.26	-39.56	15
177+89.30	-44.30	13
178+89.42	-43.57	11
179+00.89	-39.76	11
180+99.19	-31.32	13
181+89.81	-28.37	11
182+01.69	-28.38	11
183+00.11	-36.99	11
183+03.72	-44.82	11
183+49.29	-26.05	10
188+27.21	-48.51	15
189+55.47	-33.66	7
189+58.42	-30.25	6
189+74.43	-29.70	6
189+86.70	-32.94	9
190+14.08	-32.38	9
190+20.98	-28.95	7
190+47.74	-31.55	9
195+69.40	-46.64	11
195+73.91	-46.61	11

20100110 - TREE REMOVAL (6 TO 15 UNITS DIAMETER)		
IL RTE 53		
STATION	OFFSET	UNIT
196+49.10	-47.59	13
196+53.88	-47.56	13
198+55.64	-39.86	13
198+75.85	-39.15	13
198+97.34	-37.54	13
200+34.46	-36.06	13
204+32.17	-36.99	13
204+90.46	-36.89	13
205+35.92	-37.34	13
205+87.97	-36.37	13
206+45.79	-38.40	13
231+04.82	48.73	13
231+09.23	48.73	13
231+13.94	48.73	13
231+17.61	48.73	13
237+77.27	75.56	13
245+92.39	68.86	15
245+94.79	69.83	15
<b>SUBTOTAL =</b>		<b>3376</b>

20100110 - TREE REMOVAL (6 TO 15 UNITS DIAMETER)		
ARMY TRAIL RD		
STATION	OFFSET	UNIT
15+82.53	-68.08	9
16+16.02	-65.54	9
16+89.54	-65.86	9
<b>SUBTOTAL =</b>		<b>27</b>

20100110 - TREE REMOVAL (6 TO 15 UNITS DIAMETER)		
NORDIC RD		
STATION	OFFSET	UNIT
10+76.76	-22.55	11
10+87.71	-18.71	11
10+94.45	-21.15	11
12+96.61	31.55	11
12+99.09	31.55	11
<b>SUBTOTAL =</b>		<b>55</b>

20100110 - TREE REMOVAL (6 TO 15 UNITS DIAMETER)		
IRVING PARK RD		
STATION	OFFSET	UNIT
10+37.24	-38.82	13
13+01.98	43.48	10
13+13.03	46.13	10
13+14.49	42.95	10
13+61.71	-37.28	13
13+73.55	43.07	13
<b>SUBTOTAL =</b>		<b>69</b>

SUMMARY TABLE	
20100110 - TREE REMOVAL (6 TO 15 UNITS DIAMETER)	
IL RTE 53	3376
ARMY TRAIL RD	27
NORDIC RD	55
IRVING PARK RD	69
<b>TOTAL =</b>	<b>3527 UNITS</b>

NOTE:

THE ORIGINAL TREE SURVEY WAS PERFORMED IN 2001. EACH TREE DIAMETER WAS INCREASED BY 5 UNITS TO ACCOUNT FOR THE INCREASED TREE SIZES. PAYMENT FOR TREE REMOVAL SHALL BE BASED ON THE ACTUAL MEASUREMENT OF THE TREE AT THE TIME OF REMOVAL, AS DEFINED BY ARTICLE 201.10 OF THE STANDARD SPECIFICATIONS.

20100210 - TREE REMOVAL (OVER 15 UNITS DIAMETER)		
IL RTE 53		
STATION	OFFSET	UNIT
56+27.16	-47.42	21
62+65.22	-47.80	17
63+63.29	34.11	21
64+31.29	31.30	19
64+97.64	34.43	27
65+69.17	33.65	19
65+88.37	33.48	21
66+04.24	33.85	17
68+58.32	32.96	25
72+11.30	34.10	17
72+46.71	34.10	21
78+94.97	-42.28	23
79+64.48	-41.32	23
80+81.40	-36.68	23
82+94.65	-40.64	35
86+27.40	36.33	29
86+34.39	37.68	29
89+53.80	-76.54	17
93+53.17	-29.84	23
93+55.84	-29.54	23
93+88.59	-33.46	23
93+93.57	-33.56	23
94+39.60	-33.90	23
96+12.75	-49.35	23
97+20.54	42.32	29
102+11.74	50.90	17
102+15.23	50.89	17
102+59.00	49.39	17
135+98.55	-46.82	20
136+51.32	36.85	27
137+08.13	35.68	23
172+41.78	-45.52	19
178+46.86	-39.72	23
178+50.66	-39.70	23
178+55.55	-39.67	23
178+61.17	-39.64	23
182+18.38	-45.90	19
182+68.01	-47.71	23
184+88.49	-45.09	21
185+37.02	-45.88	21
185+86.04	-45.44	25
186+34.97	-45.94	25
186+84.37	-45.74	29
187+15.18	-44.95	16
187+35.06	-44.93	21
187+87.43	-44.96	29
188+19.29	-26.32	17
188+82.91	-45.04	29
189+27.71	-44.17	29
194+52.57	-46.22	29
195+08.64	-49.78	23
213+18.13	-151.13	17
213+21.53	-96.87	17
<b>SUBTOTAL =</b>		<b>1193</b>

20100210 - TREE REMOVAL (OVER 15 UNITS DIAMETER)		
ARMY TRAIL RD		
STATION	OFFSET	UNIT
18+67.88	-65.80	31
<b>SUBTOTAL =</b>		<b>31</b>

20100210 - TREE REMOVAL (OVER 15 UNITS DIAMETER)		
NORDIC RD		
STATION	OFFSET	UNIT
10+93.02	-23.63	17
<b>SUBTOTAL =</b>		<b>17</b>

20100210 - TREE REMOVAL (OVER 15 UNITS DIAMETER)		
IRVING PARK RD		
STATION	OFFSET	UNIT
12+95.98	44.14	17
<b>SUBTOTAL =</b>		<b>17</b>

SUMMARY TABLE	
20100210 - TREE REMOVAL (OVER 15 UNITS DIAMETER)	
IL RTE 53	1193
ARMY TRAIL RD	31
NORDIC RD	17
IRVING PARK RD	17
<b>TOTAL =</b>	<b>1258</b>

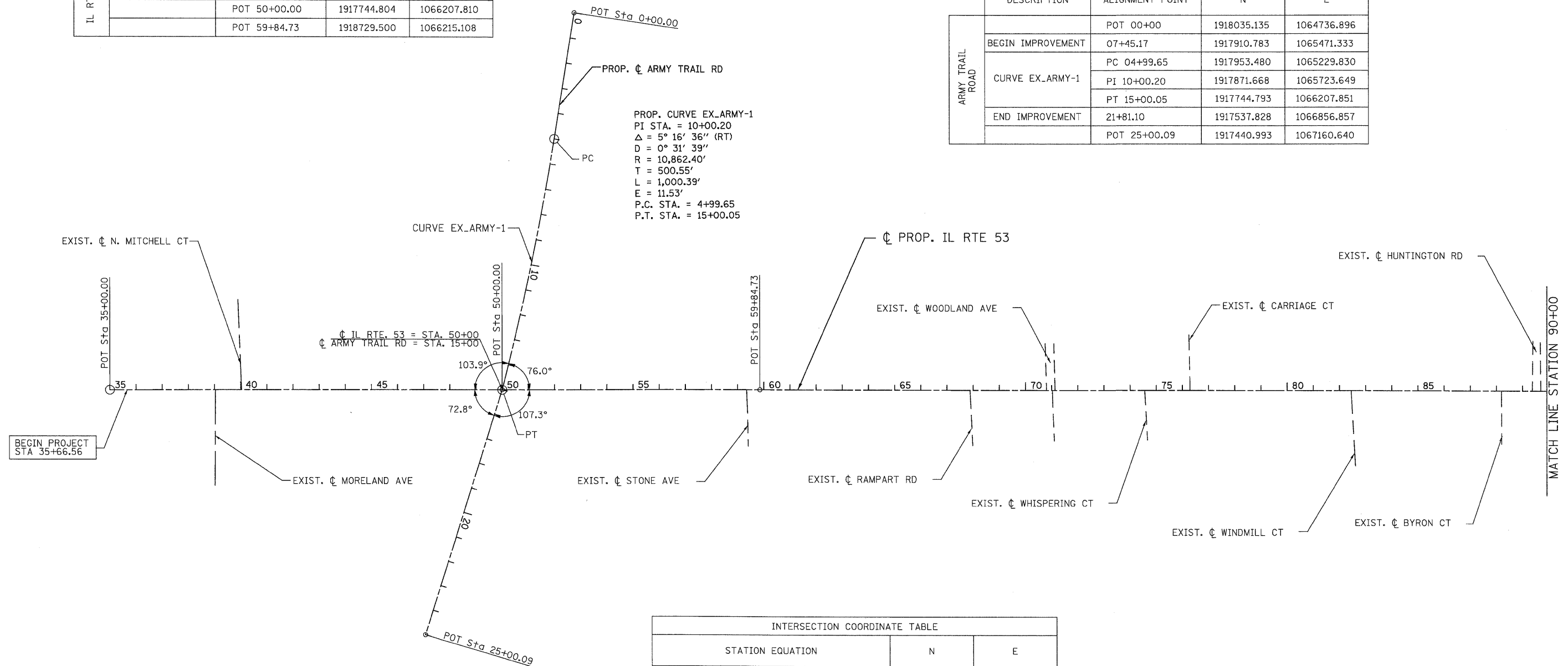
NOTE:  
 THE ORIGINAL TREE SURVEY WAS PERFORMED IN 2001. EACH TREE DIAMETER WAS INCREASED BY 5 UNITS TO ACCOUNT FOR THE INCREASED TREE SIZES. PAYMENT FOR TREE REMOVAL SHALL BE BASED ON THE ACTUAL MEASUREMENT OF THE TREE AT THE TIME OF REMOVAL, AS DEFINED BY ARTICLE 201.10 OF THE STANDARD SPECIFICATIONS.

20101000 TEMPORARY FENCE						
STREET	STATION	OFFSET		STATION	OFFSET	FOOT
IL RTE 53	59+09	82 RT	TO	59+19	82 RT	40.0
IL RTE 53	59+57	94 RT	TO	59+67	94 RT	40.0
IL RTE 53	67+62	63 RT	TO	67+72	73 RT	40.0
IL RTE 53	68+11	81 RT	TO	68+21	91 RT	40.0
IL RTE 53	87+93	72 RT	TO	88+03	82 RT	40.0
IL RTE 53	109+97	87 RT	TO	111+58	87 RT	160.9
IL RTE 53	115+57	86 RT	TO	115+84	86 RT	27.2
IL RTE 53	115+84	86 RT	TO		74 RT	12.0
IL RTE 53	122+92	72 LT	TO	123+02	62 LT	40.0
IL RTE 53	124+34	58 RT	TO		70 RT	11.9
IL RTE 53	124+34	58 RT	TO	124+42	53 RT	10.3
IL RTE 53	124+42	53 RT	TO	124+58	53 RT	16.1
IL RTE 53	124+58	53 RT	TO	124+66	70 RT	18.9
IL RTE 53	135+74	50 RT	TO	136+64	50 RT	89.3
IL RTE 53	149+37	56 LT	TO	150+29	56 LT	92.6
IL RTE 53	152+58	50 RT	TO	160+05	47 RT	747.3
IL RTE 53	154+57	68 LT	TO	159+37	69 LT	479.7
IL RTE 53	177+95	39 LT	TO	178+05	49 LT	40.0
IL RTE 53	184+59	52 LT	TO	186+21	52 LT	162.4
IL RTE 53	186+55	52 LT	TO	187+36	52 LT	81.6
IL RTE 53	187+54	52 LT	TO	188+31	52 LT	76.7
IL RTE 53	188+79	52 LT	TO	189+60	52 LT	80.8
IL RTE 53	195+45	49 LT	TO	195+55	59 LT	40.0
IL RTE 53	238+72	63 RT	TO	244+15	64 RT	543.0
IL RTE 53	242+00	70 LT	TO	244+42	70 LT	241.7
IL RTE 53	244+15	64 RT	TO	244+31	112 RT	51.3
IL RTE 53	245+33	89 RT	TO	245+57	62 RT	102.4
ARMY TRAIL RD	18+97	77 LT	TO	19+07	67 LT	40.0
NORDIC RD	8+03	25 LT	TO	8+73	21 LT	69.8
NORDIC RD	8+73	21 LT	TO	9+10	25 LT	36.9
NORDIC RD	9+38	34 LT	TO	9+52	22 LT	18.5
NORDIC RD	9+52	22 LT	TO	13+00	34 LT	347.4
THORNDALE AVE	16+16	43 RT	TO	16+46	29 RT	89.7
THORNDALE AVE	17+49	43 RT	TO	17+79	24 RT	100.4
<b>TOTAL =</b>						<b>4029</b>

IL RTE 53 COORDINATE TABLE			
DESCRIPTION	ALIGNMENT POINT	N	E
IL RTE 53	POT 35+00.00	1916244.852	1066195.464
BEGIN PROJECT	35+66.56	1916285.915	1066195.803
	POT 50+00.00	1917744.804	1066207.810
	POT 59+84.73	1918729.500	1066215.108

SIDE ROAD COORDINATE TABLE			
DESCRIPTION	ALIGNMENT POINT	N	E
ARMY TRAIL ROAD	POT 00+00	1918035.135	1064736.896
BEGIN IMPROVEMENT	07+45.17	1917910.783	1065471.333
CURVE EX_ARMY-1	PC 04+99.65	1917953.480	1065229.830
	PI 10+00.20	1917871.668	1065723.649
	PT 15+00.05	1917744.793	1066207.851
END IMPROVEMENT	21+81.10	1917537.828	1066856.857
	POT 25+00.09	1917440.993	1067160.640

PROP. CURVE EX\_ARMY-1  
 PI STA. = 10+00.20  
 $\Delta = 5^\circ 16' 36''$  (RT)  
 $D = 0^\circ 31' 39''$   
 $R = 10,862.40'$   
 $T = 500.55'$   
 $L = 1,000.39'$   
 $E = 11.53'$   
 P.C. STA. = 4+99.65  
 P.T. STA. = 15+00.05



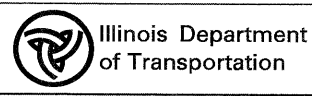
INTERSECTION COORDINATE TABLE		
STATION EQUATION	N	E
$\text{CL IL RTE. 53} = \text{STA. 50+00}$	1917744.792	1066207.854
$\text{CL ARMY TRAIL RD} = \text{STA. 15+00}$		

PATRICK ENGINEERING INC.  
 4970 VARSITY DRIVE  
 LISLE, IL 60532  
 patrickengineering.com

USER NAME = kcoepen@dky.Lisle  
 PLOT CONFIG = PDFIGray\_Large.plt  
 PLOT SCALE = 1:200  
 PLOT DATE = 11/10/2010

DESIGNED - CPK  
 DRAWN - ERC  
 CHECKED - JJC  
 DATE - 11/10/2010

REVISED -  
 REVISED -  
 REVISED -  
 REVISED -



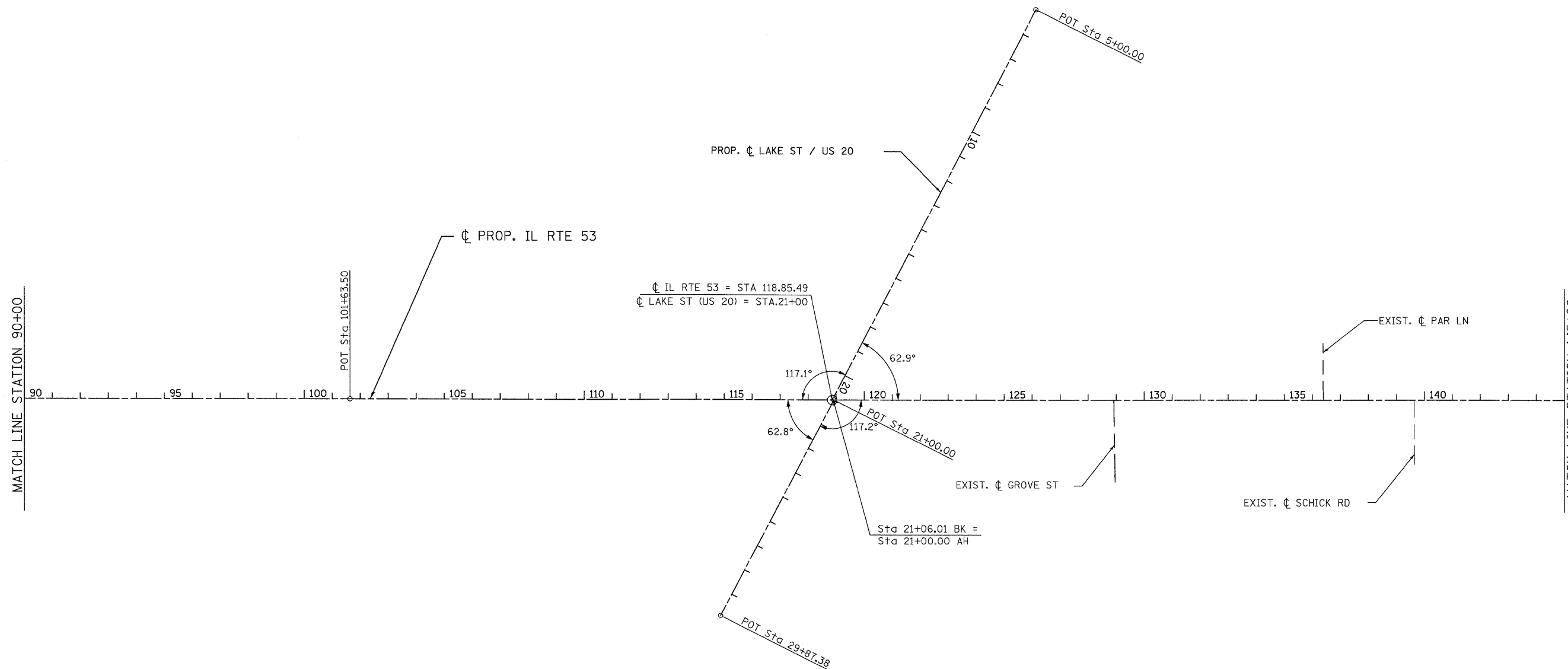
ILLINOIS ROUTE 53  
 ALIGNMENT PLAN  
 SCALE: 1"=200' SHEET ATB-01 STA. B.O.P. TO STA. 90+00

F.A. RTE.	SECTION	COUNTY	TOTAL SHEETS	SHEET NO.
2578	2010-150-DTR	DUPAGE	100	7
FED. ROAD DIST. NO. ILLINOIS FED. AID PROJECT				CONTRACT NO. 60N23

g:\dot\9396\_a0\_1153\dr-awings\62n23\tr-er-removal\cadd\sheet\019139797-sht-ATB-006-009.dgn

INTERSECTION COORDINATE TABLE		
STATION EQUATION	N	E
CL IL RTE 53 = STA 118.85.49		
CL LAKE ST (US 20) = STA.20+00	1924630.383	1066275.679
CL LAKE ST (US 20) Sta 21+06.01 BK = Sta 21+00.00 AH	N/A	N/A

SIDE ROAD COORDINATE TABLE				
	DESCRIPTION	ALIGNMENT POINT	N	E
LAKE ST (US 20)		POT 05+00	1925372.902	1064858.404
	BEGIN IMPROVEMENT	12+84.66	1925008.759	1065553.453
		POT 21+00	1924630.384	1066275.68
	END IMPROVEMENT	28+21.85	1924300.409	1066914.630
		POT 29+87.38	1924223.362	1067061.141



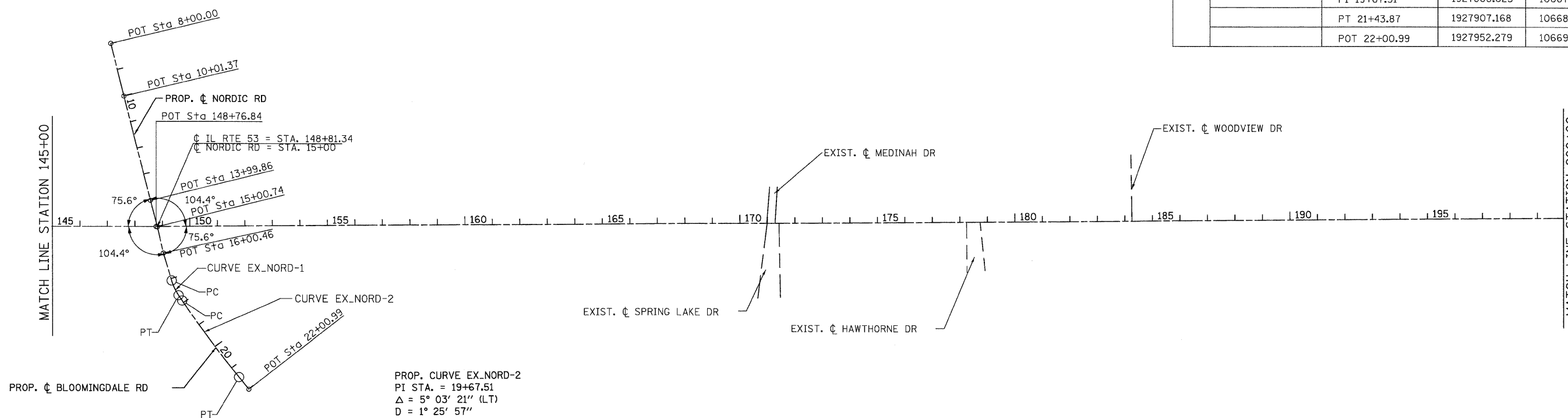
IL RTE 53 COORDINATE TABLE				
	DESCRIPTION	ALIGNMENT POINT	N	E
IL RTE 53		POT 101+63.50	1922908.040	1066258.920

q:\dot\9356\_e0\_1153\drawings\60n23\trac-remove\load sheets\019139797-sht-ATB-026-009.dgn



INTERSECTION COORDINATE TABLE		
STATION EQUATION	N	E
CL IL RTE 53 = STA. 148+81.34 CL NORDIC RD = STA. 15+00	1927625.661	1066304.786

SIDE ROAD COORDINATE TABLE			
DESCRIPTION	ALIGNMENT POINT	N	E
	POT 08+00	1927463.302	1065623.884
BEGIN IMPROVEMENT	08+01.49	1927463.645	1065625.331
	POT 10+01.37	1927508.940	1065820.012
	POT 13+99.86	1927601.722	1066207.551
	POT 15+00.74	1927625.842	1066305.502
	POT 16+00.46	1927646.643	1066403.033
	PC 17+07.52	1927675.518	1066506.124
	PI 17+37.84	1927683.702	1066535.321
END IMPROVEMENT	17+52.20	1927692.344	1066547.410
	PT 17+67.71	1927700.169	1066560.791
	PC 17+90.92	1927712.758	1066580.283
	PI 19+67.51	1927808.623	1066728.586
	PT 21+43.87	1927907.168	1066867.883
	POT 22+00.99	1927952.279	1066912.938



PROP. CURVE EX\_NORD-1  
 PI STA. = 17+37.84  
 $\Delta = 17^\circ 14' 38''$  (LT)  
 $D = 28^\circ 38' 52''$   
 $R = 200.00'$   
 $T = 30.33'$   
 $L = 60.19'$   
 $E = 2.29'$   
 P.C. STA. = 17+07.52  
 P.T. STA. = 17+67.71

PROP. CURVE EX\_NORD-2  
 PI STA. = 19+67.51  
 $\Delta = 5^\circ 03' 21''$  (LT)  
 $D = 1^\circ 25' 57''$   
 $R = 4,000.00'$   
 $T = 176.59'$   
 $L = 352.96'$   
 $E = 3.90'$   
 P.C. STA. = 17+90.92  
 P.T. STA. = 21+43.87

IL RTE 53 COORDINATE TABLE			
DESCRIPTION	ALIGNMENT POINT	N	E
	POT 101+63.50	1944443.619	1059098.294

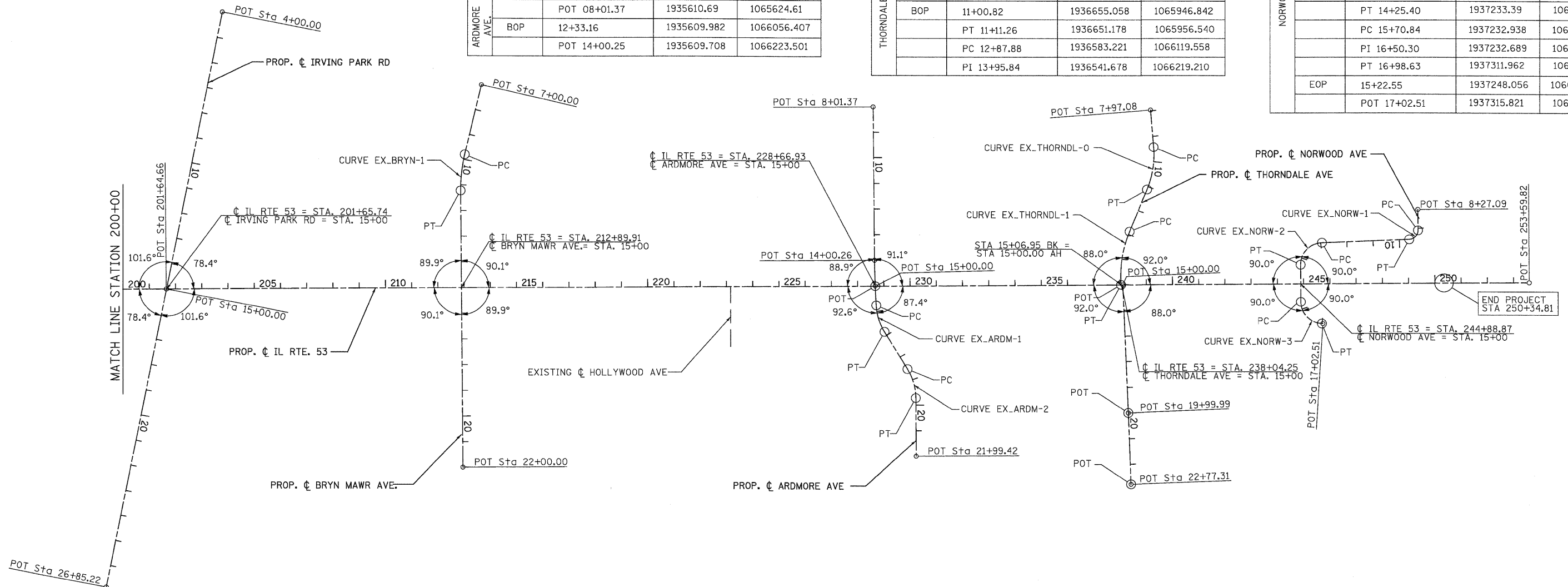
q:\dot\9356\_a0\_61153\dr-awings\60n23\tr-eremoveal\1\cadd\_sheets\019139797-shr-ATB.026-029.dgn

INTERSECTION COORDINATE TABLE		
STATION EQUATION	N	E
CL IL RTE 53 = STA. 201+65.74 CL IRVING PARK RD = STA. 15+00	1932910.020	1066315.587
CL IL RTE 53 = STA. 212+89.91 CL BRYN MAWR AVE. = STA. 15+00	1934034.206	1066319.094
CL IL RTE 53 = STA. 228+66.93 CL ARDMORE AVE = STA. 15+00	1935611.289	1066324.024
CL IL RTE 53 = STA. 238+04.25 CL THORNDALE AVE = STA. 15+00	19363548.544	1066326.952
CL IL RTE 53 = STA. 244+88.87 CL NORWOOD AVE = STA. 15+00	1937232.939	1066399.934

SIDE ROAD COORDINATE TABLE				
DESC.	ALIGNMENT POINT	N	E	
IRVING PARK ROAD	POT 04+00	1933133.460	1065238.518	
	BOP 04+06.69	19331132.098	1065245.075	
	POT 14+99.99	1932910.021	1066315.588	
	POT 26+85.23	1932668.010	1067475.838	
	EOP 25+00.00	1932705.829	1067294.519	
BRYN MAWR AVE.	POT 07+00.00	1934118.338	1065528.397	
	PC 09+80.42	1934052.038	1065800.871	
	PI 10+51.70	1934035.189	1065870.128	
	PT 11+22.31	1934035.029	4165941.412	
	BOP 12+87.41	1934034.671	1066106.510	
ARDMORE AVE.	EOP 18+81.49	1934033.372	1066700.584	
	POT 22+00.00	1934032.678	1067019.088	
	POT 08+01.37	1935610.69	1065624.61	
	BOP 12+33.16	1935609.982	1066056.407	
	POT 14+00.25	1935609.708	1066223.501	

SIDE ROAD COORDINATE TABLE				
DESC.	ALIGNMENT POINT	N	E	
ARDMORE AVE.	POT 15+00.00	1935611.228	1066323.241	
	PC 15+76.67	1935614.437	1066399.841	
	PI 16+31.81	1935616.748	1066454.928	
	PT 16+84.72	1935644.768	1066502.437	
	PC 18+54.63	1935731.108	1066648.748	
	PI 19+15.14	1935761.868	1066700.866	
	PT 19+72.74	1935761.638	1066761.389	
	EOP 18+00.00	1935703.350	1066601.697	
	POT 21+99.41	1935760.768	1066988.059	
	POT 07+97.08	1936668.059	1065646.412	
THORNDALE AVE.	PC 9+43.19	1936678.183	1065792.179	
	PI 10+28.77	1936651.181	1065877.548	
	BOP 11+00.82	1936655.058	1065946.842	
	PT 11+41.26	1936651.178	1065956.540	
	PC 12+87.88	1936583.221	1066119.558	
	PI 13+95.84	1936541.678	1066219.210	

SIDE ROAD COORDINATE TABLE					
DESC.	ALIGNMENT POINT	N	E		
THORNDALE AVE.	PT 15+00.00	1936548.540	1066326.948		
	POT 15+06.94	1936555.478	1066326.981		
	POT 20+00.00	1936571.248	1066826.726		
	EOP 20+13.12	1936571.620	1066839.839		
	POT 22+77.30	1936579.000	1067103.928		
	NORWOOD AVE.	POT 08+27.09	1937682.262	1065528.397	
		BOP 11+00.00	1937510.325	1066163.786	
		PC 09+08.14	1937682.261	1066124.538	
		PI 09+42.15	1937682.258	1066158.56	
		PT 09+62.11	1937648.272	1066159.531	
PC 12+95.22		1937315.319	1066169.809		
PI 13+76.94		1937233.651	1066172.771		
PT 14+25.40		1937233.39	1066254.491		
PC 15+70.84		1937232.938	1066399.929		
PI 16+50.30		1937232.689	1066479.388		
EOP	15+22.55	1937248.056	1066448.583		
	POT 17+02.51	1937315.821	1066485.258		



PROP. CURVE EX_BRYN-1	PROP. CURVE EX_ARDM-1	PROP. CURVE EX_ARDM-2	PROP. CURVE EX_THORNDL-0	PROP. CURVE EX_THORNDL-1	PROP. CURVE EX_NORW-1	PROP. CURVE EX_NORW-2	PROP. CURVE EX_NORW-3
PI STA. = 10+51.70	PI STA. = 16+31.81	PI STA. = 19+15.15	PI STA. = 10+28.77	PI STA. = 13+95.84	PI STA. = 9+42.15	PI STA. = 13+76.95	PI STA. = 16+50.30
Δ = 13° 33' 00" (LT)	Δ = 28° 08' 23" (LT)	Δ = 30° 45' 40" (RT)	Δ = 26° 36' 06" (RT)	Δ = 26° 16' 32" (LT)	Δ = 88° 21' 46" (RT)	Δ = 87° 44' 52" (LT)	Δ = 86° 08' 30" (LT)
D = 9° 32' 57"	D = 26° 02' 37"	D = 26° 02' 37"	D = 15° 49' 39"	D = 12° 23' 14"	D = 163° 42' 08"	D = 67° 24' 24"	D = 67° 24' 24"
R = 600.00'	R = 220.00'	R = 220.00'	R = 362.00'	R = 462.54'	R = 35.00'	R = 85.00'	R = 85.00'
T = 71.28'	T = 55.14'	T = 60.52'	T = 85.58'	T = 107.96'	T = 34.01'	T = 81.72'	T = 79.46'
L = 141.90'	L = 108.05'	L = 118.11'	L = 168.07'	L = 212.12'	L = 53.98'	L = 130.18'	L = 127.79'
E = 4.22'	E = 6.80'	E = 8.17'	E = 9.98'	E = 12.43'	E = 13.81'	E = 32.91'	E = 31.36'
P.C. STA. = 9+80.42	P.C. STA. = 15+76.68	P.C. STA. = 18+54.63	P.C. STA. = 9+43.19	P.C. STA. = 12+87.89	P.C. STA. = 9+08.14	P.C. STA. = 12+95.22	P.C. STA. = 15+70.84
P.T. STA. = 11+22.32	P.T. STA. = 16+84.72	P.T. STA. = 19+72.75	P.T. STA. = 11+11.27	P.T. STA. = 15+00.00	P.T. STA. = 9+62.12	P.T. STA. = 14+25.40	P.T. STA. = 16+98.64

IL RTE 53 COORDINATE TABLE			
DESCRIPTION	ALIGNMENT POINT	N	E
IL RTE 53	POT 201+64.66	1932908.972	1066315.578
	POT 253+59.82	1938104.112	1066331.810

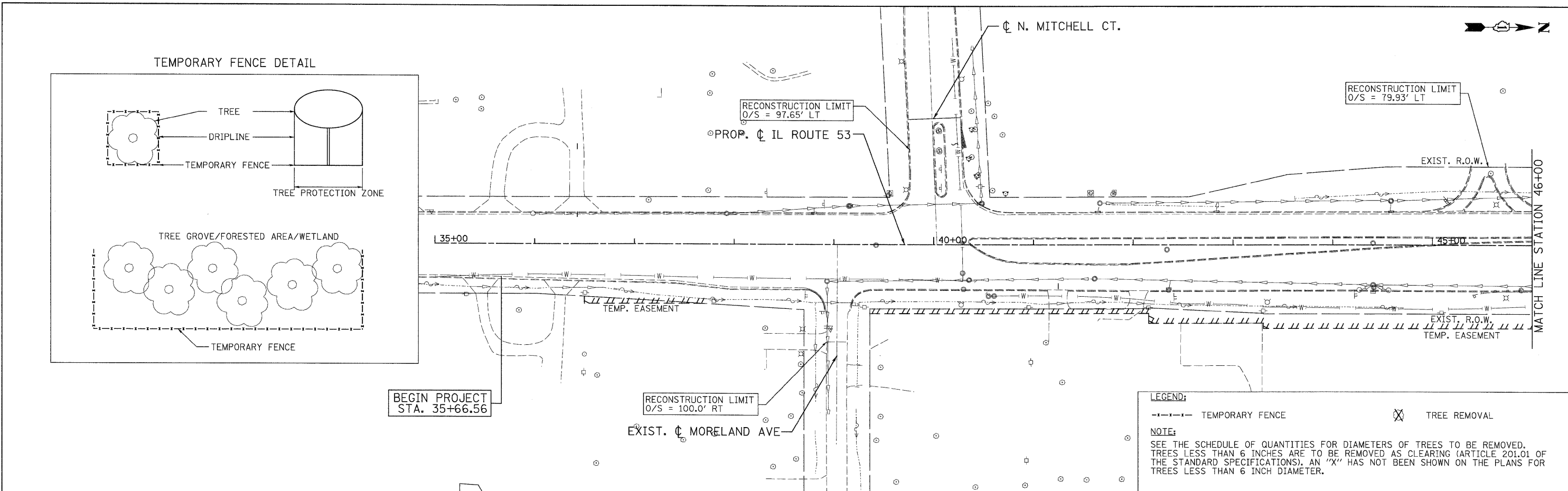
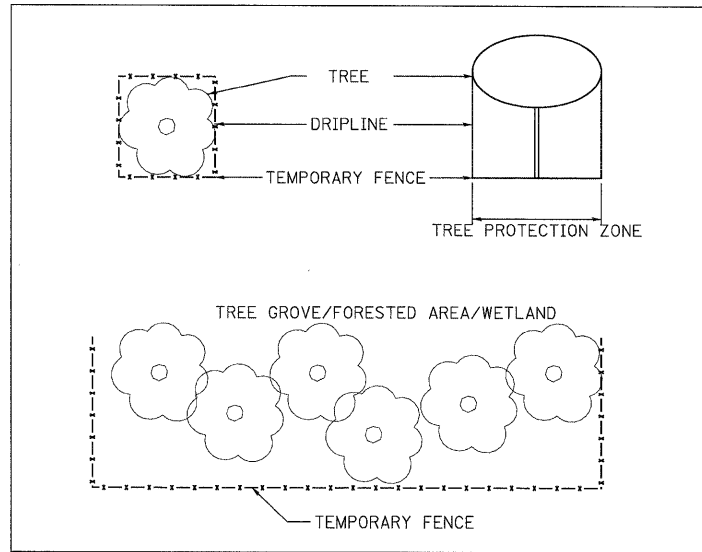
PATRICK ENGINEERING INC. 4570 VARSITY DRIVE LISLE, IL 60532 patrickengineering.com	USER NAME = tkoeppen(Rdwy_Lisle) PLOT CONFIG = PLOTFIGGrey_Large.plt PLOT SCALE = 1:200 PLOT DATE = 11/10/2010	DESIGNED - CPK DRAWN - ERC CHECKED - JJC DATE - 11/10/2010	REVISED - REVISED - REVISED - REVISED -	Illinois Department of Transportation	SCALE: 1"=200' SHEET ATB-04 STA. 200+00 TO STA. E.O.P.	ILLINOIS ROUTE 53 ALIGNMENT PLAN	F.A. RTE. 2578 SECTION 2010-150-DTR COUNTY TOTAL SHEETS 100 SHEET NO. 10 DUPAGE CONTRACT NO. 60N23	FED. ROAD DIST. NO. ILLINOIS FED. AID PROJECT
	q:\dot\9356-a8-(1153)\drawings\68n23\trereoval\oad sheets\19139797-sht-ATB-04-029.dgn							

STA. 51+75.12 EL. 751.96' N: 1918010.4955 63.38' LT E: 1066195.8572	STA. 59+83.74 EL. 747.43' N: 1918818.3143 46.56' RT E: 1066311.7554	STA. 70+63.57 EL. 741.83' N: 1919898.0037 45.70' RT E: 1066322.2104	STA. 81+07.93 EL. 746.49' N: 1920942.3439 46.80' RT E: 1066334.2673	STA. 96+26.04 EL. 740.33' N: 1922460.4610 45.16' RT E: 1066348.5435	STA. 108+98.20 EL. 734.60' N: 1923733.7503 67.88' LT E: 1066248.2916	STA. 135+88.71 EL. 728.07' N: 1926423.9326 34.66' LT E: 1066307.6856
STA. 142+79.15 EL. 727.10' N: 1927113.6938 35.30' RT E: 1066384.3585	STA. 148+22.46 EL. 718.22' N: 1927657.8560 52.48' LT E: 1066301.8633	STA. 179+26.73 EL. 703.43' N: 1930761.6635 44.72' RT E: 1066405.8260	STA. 188+47.35 EL. 710.35' N: 1931682.3521 32.81' RT E: 1066395.8072	STA. 202+36.74 EL. 727.57' N: 1933072.0058 45.35' LT E: 1066320.5564	STA. 212+37.92 EL. 733.19' N: 1934072.9541 43.66' RT E: 1066412.6946	STA. 220+83.45 EL. 736.44' N: 1934918.8026 48.38' LT E: 1066323.2971
STA. 229+18.62 EL. 731.68 N: 1935753.7268 42.39' RT E: 1066416.6770	STA. 238+57.46 EL. 720.04' N: 1936692.6271 35.17' RT E: 1066412.3783	STA. 245+33.52 EL. 716.50' N: 1937368.7098 37.88' RT E: 1066417.2082	STA. 63+40.45 EL. 745.82' N: 1919175.065 29.07' RT E: 1066298.005	STA. 75+97.45 EL. 745.12' N: 1920432.840 45.61' LT E: 1066236.500	STA. 117+02.78 EL. 729.31' N: 1924535.500 222.94' RT E: 1066546.930	STA. 152+03.97 EL. 714.35' N: 1928037.530 655.52' RT E: 1067011.085
						<p>NOTE: GROUND COORDINATES ARE NOTED ABOVE.</p> <p>CONVERSION FACTOR = 0.99995302</p>
STA. 202+22.58 EL. 732.99' N: 1933059.250 494.33' LT E: 1065871.510	STA. 199+98.04 EL. 719.48' N: 1932831.925 603.46' RT E: 1066968.825	STA. 206+63.98 EL. 731.32 N: 1933499.265 44.14' LT E: 1066323.100	STA. 212+69.75 EL. 730.11' N: 1934103.405 483.30' RT E: 1066852.450	STA. 212+72.87 EL. 735.63' N: 1934109.500 466.86' LT E: 1065902.260	STA. 239+21.25 EL. 720.43' N: 1936757.595 339.56' LT E: 1066037.835	

PATRICK ENGINEERING INC. 4970 VARSITY DRIVE LISLE, IL 60532 patrickengineering.com	USER NAME = tkoeppen(Rdwy_L1.s1e) PLOT CONFIG = PDF(Greg_Large).pl1 PLOT SCALE = 1:50 PLOT DATE = 11/10/2010	DESIGNED - CPK DRAWN - TCK CHECKED - DTH DATE - 11/10/2010	REVISED - REVISED - REVISED - REVISED -	Illinois Department of Transportation	<b>ILLINOIS ROUTE 53          ALIGNMENT, TIES, &amp; BENCHMARKS</b>			F.A. RTE. 2578 SECTION 2010-150-DTR COUNTY DUPAGE TOTAL SHEETS 100 SHEET NO. 11
	SCALE: NTS SHEET ATB-05 STA. 35+00 TO STA. 250+00				FED. ROAD DIST. NO. ILLINOIS FED. AID PROJECT CONTRACT NO. 60N23			

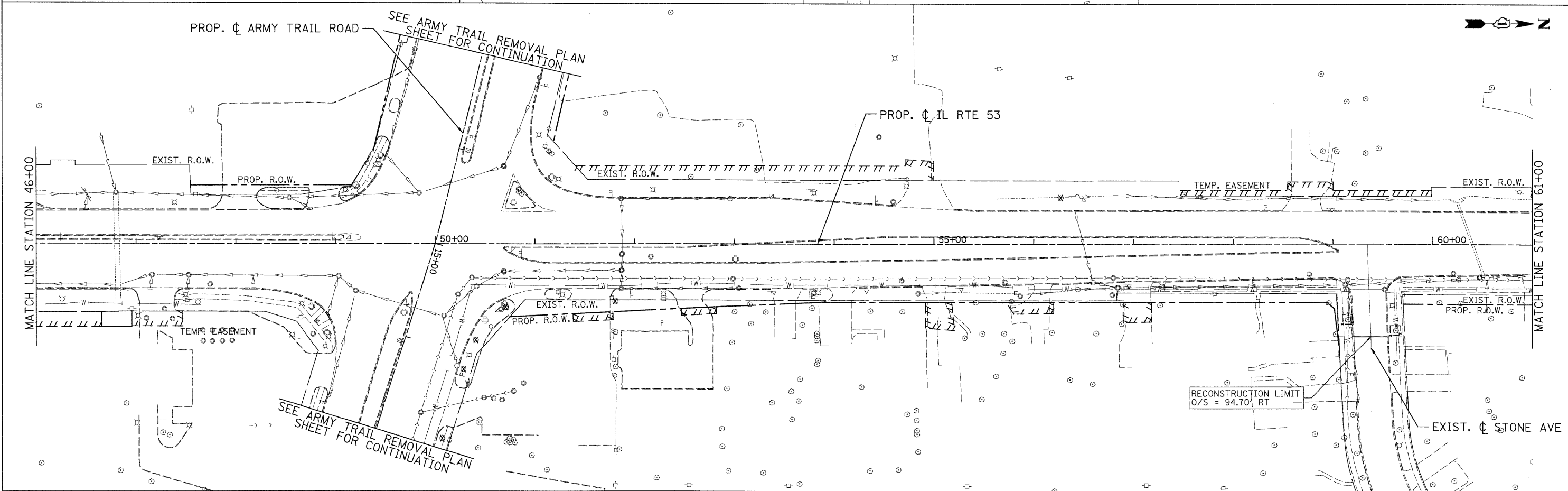
q:\dot\1\356\_02\_11\53\drawings\60n23\trse-removal\load sheets\01139797-sht-ATB\_012.dgn

TEMPORARY FENCE DETAIL



**LEGEND:**  
 - - - - - TEMPORARY FENCE      X TREE REMOVAL

**NOTE:**  
 SEE THE SCHEDULE OF QUANTITIES FOR DIAMETERS OF TREES TO BE REMOVED. TREES LESS THAN 6 INCHES ARE TO BE REMOVED AS CLEARING (ARTICLE 201.01 OF THE STANDARD SPECIFICATIONS). AN "X" HAS NOT BEEN SHOWN ON THE PLANS FOR TREES LESS THAN 6 INCH DIAMETER.

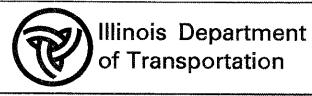


**PATRICK ENGINEERING INC.**  
 4970 VARSITY DRIVE  
 LISLE, IL 60532  
 patrickengineering.com

USER NAME = tkoeppen(Rdwy.Lisle)  
 PLOT CONFIG = PDF(Gray.Large).plt  
 PLOT SCALE = 1:50  
 PLOT DATE = 11/10/2010

DESIGNED - CPK  
 DRAWN - TCK  
 CHECKED - JJC  
 DATE - 11/10/2010

REVISED -  
 REVISED -  
 REVISED -  
 REVISED -

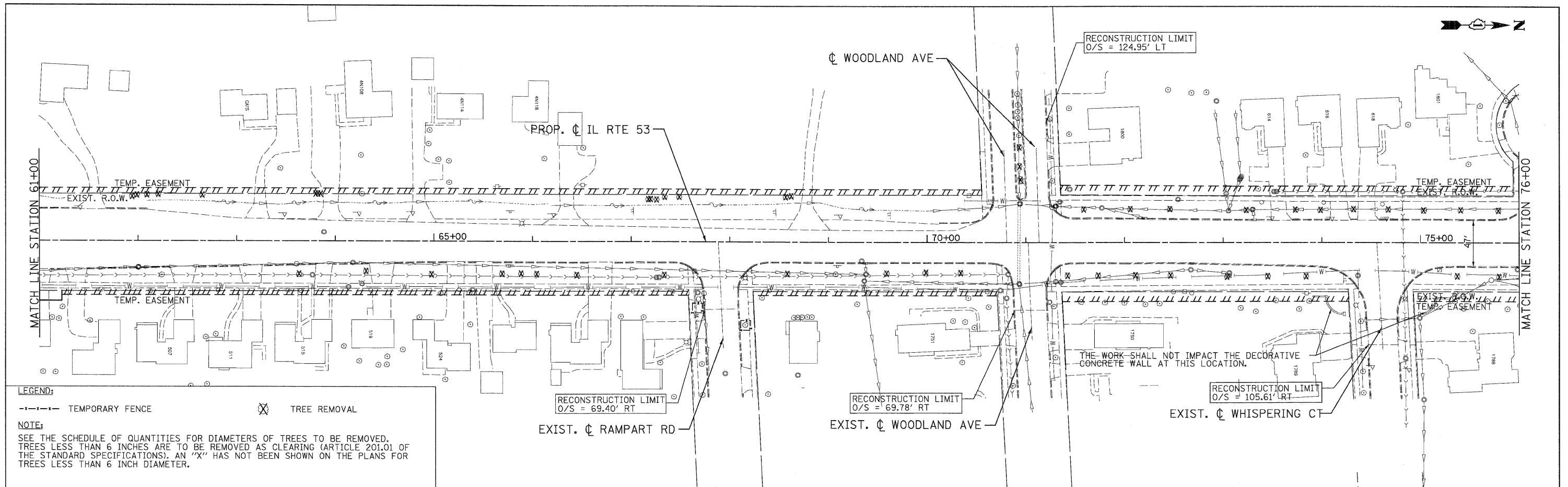


**ILLINOIS ROUTE 53  
 REMOVAL PLAN**

SCALE: 1"=50'    SHEET REM-01    STA. 35+35    TO STA. 61+00

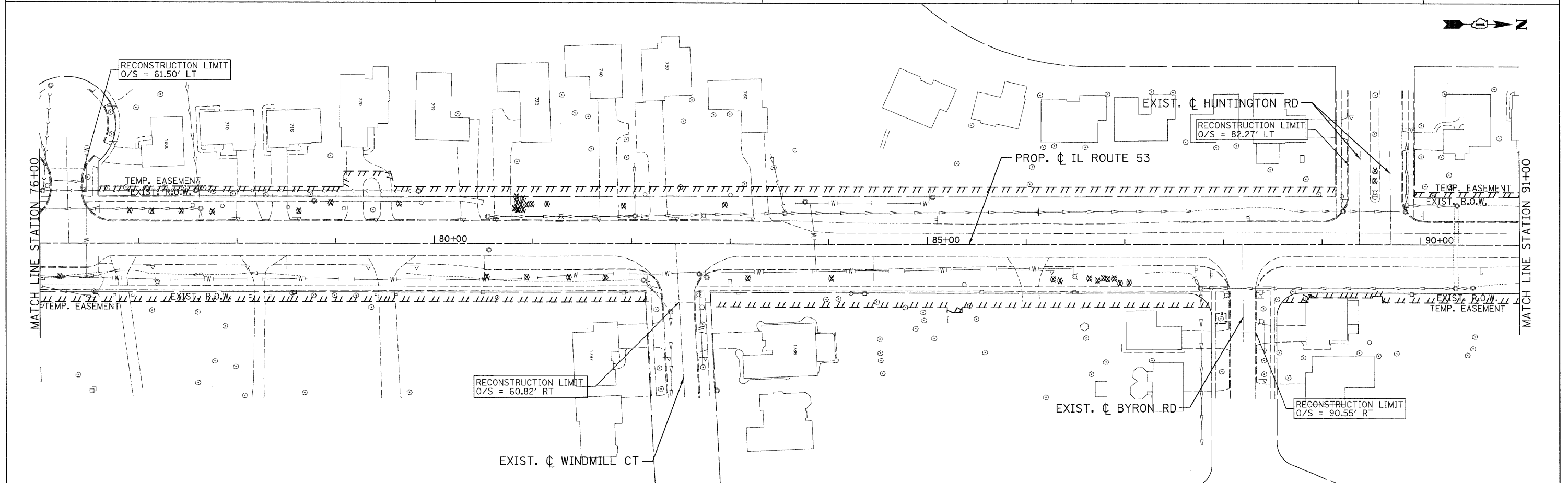
F.A.U. RTE.	SECTION	COUNTY	TOTAL SHEETS	SHEET NO.
2578	2010-150-DTR		100	12
FED. ROAD DIST. NO.			CONTRACT NO. 60N23	
ILLINOIS FED. AID PROJECT				

q:\dot\9356...g\153\drawings\60n23\tree-removal\load sheet\019139797-sht-rem07.dgn

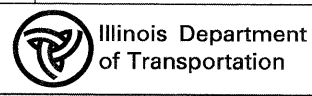


**LEGEND:**  
 --- TEMPORARY FENCE      X TREE REMOVAL

**NOTE:**  
 SEE THE SCHEDULE OF QUANTITIES FOR DIAMETERS OF TREES TO BE REMOVED. TREES LESS THAN 6 INCHES ARE TO BE REMOVED AS CLEARING (ARTICLE 201.01 OF THE STANDARD SPECIFICATIONS). AN "X" HAS NOT BEEN SHOWN ON THE PLANS FOR TREES LESS THAN 6 INCH DIAMETER.



PATRICK ENGINEERING INC. 4970 VARSITY DRIVE LISLE, IL 60532 patrickengineering.com	USER NAME = tkoppen(Rdky_L1s1e)	DESIGNED - CPK	REVISED -
	PLOT CONFIG = PDF(Gray_Large).plt	DRAWN - TCK	REVISED -
	PLOT SCALE = 1:50	CHECKED - JJC	REVISED -
	PLOT DATE = 11/10/2010	DATE - 11/10/2010	REVISED -

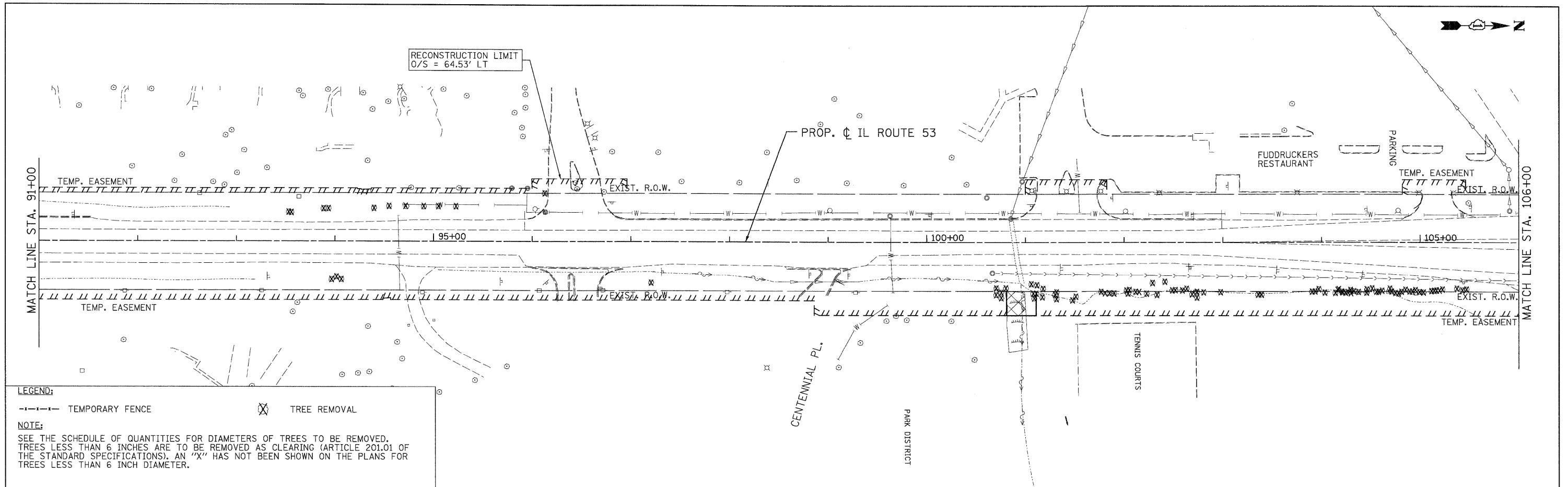


**ILLINOIS ROUTE 53  
 REMOVAL PLAN**

SCALE: 1"=50'    SHEET    REM-02    STA. 61+00    TO STA. 91+00

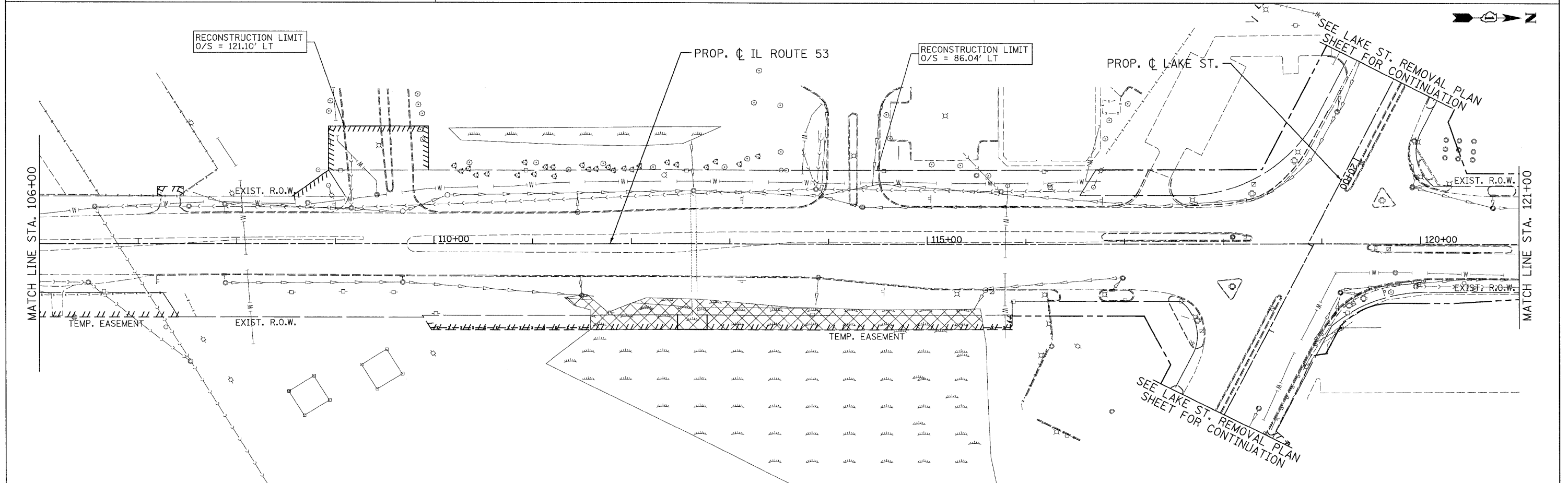
F.A.U. RTE.	SECTION	COUNTY	TOTAL SHEETS	SHEET NO.
2578	2010-150-DTR	DUPAGE	100	13
FED. ROAD DIST. NO.		ILLINOIS FED. AID PROJECT		
		CONTRACT NO. 60N23		

q:\dot\9356\_e2\_1153\drawings\60n23\reemove\1\oodd\_sheets\019139797-sht-rem02.dgn

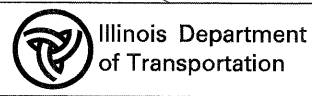


**LEGEND:**  
 --- TEMPORARY FENCE      X TREE REMOVAL

**NOTE:**  
 SEE THE SCHEDULE OF QUANTITIES FOR DIAMETERS OF TREES TO BE REMOVED. TREES LESS THAN 6 INCHES ARE TO BE REMOVED AS CLEARING (ARTICLE 201.01 OF THE STANDARD SPECIFICATIONS). AN "X" HAS NOT BEEN SHOWN ON THE PLANS FOR TREES LESS THAN 6 INCH DIAMETER.



PATRICK ENGINEERING INC. 4970 VARSITY DRIVE LISLE, IL 60532 patrickengineering.com	USER NAME = tkoeppen(Rdwy_Lisle)	DESIGNED - CPK	REVISED -
	PLOT CONFIG = PDFIGray_Large.plt	DRAWN - TCK	REVISED -
	PLOT SCALE = 1:500	CHECKED - JJC	REVISED -
	PLOT DATE = 11/18/2010	DATE - 11/10/2010	REVISED -

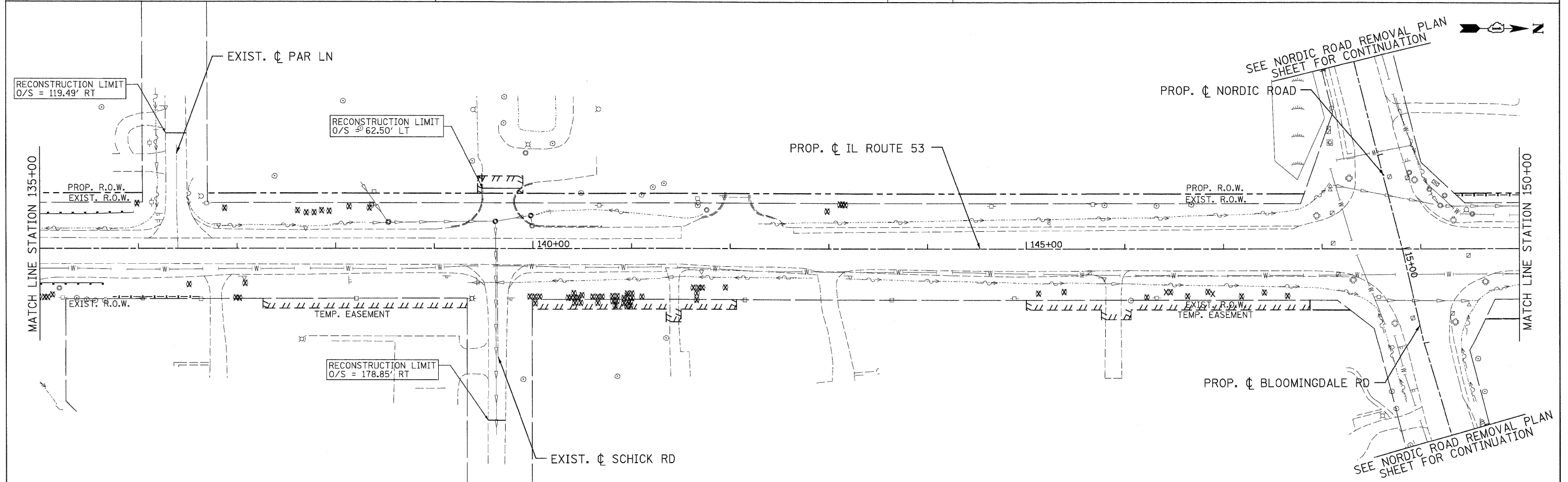
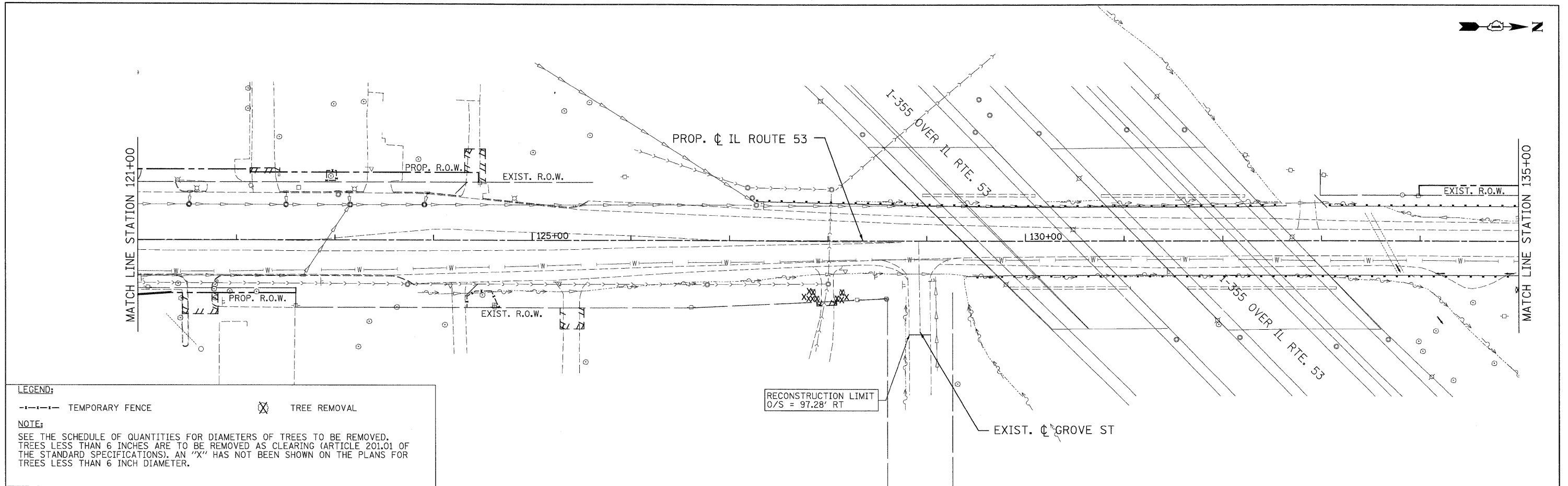


**ILLINOIS ROUTE 53  
 REMOVAL PLAN**

SCALE: 1"=50'      SHEET REM-03      STA. 90+00 TO STA. 120+00

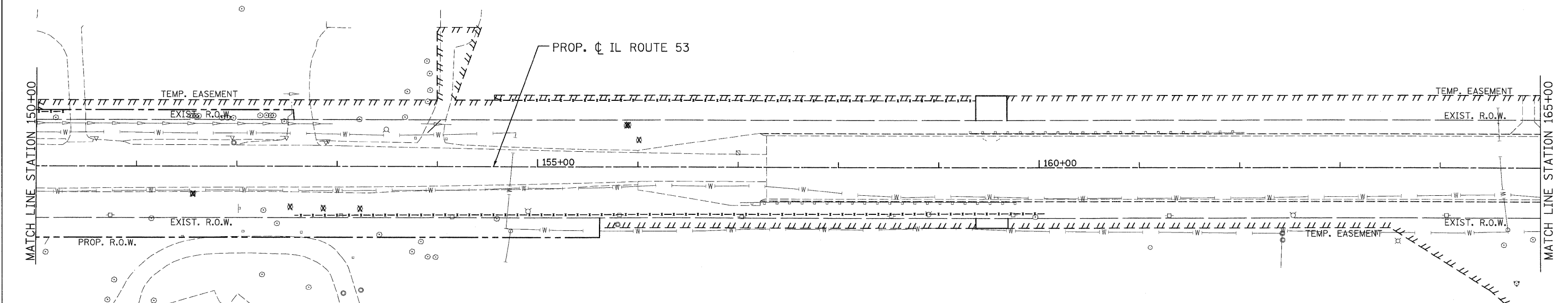
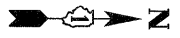
F.A.U. RTE.	SECTION	COUNTY	TOTAL SHEETS	SHEET NO.
2578	2010-150-DTR	DUPAGE	100	14
CONTRACT NO. 60N23				
FED. ROAD DIST. NO.      ILLINOIS FED. AID PROJECT				

q:\dots\9356\_a0.(1153)\d-arwings\60n23\tr-removal\cadd\sheet\019139797-shr-rem03.dgn



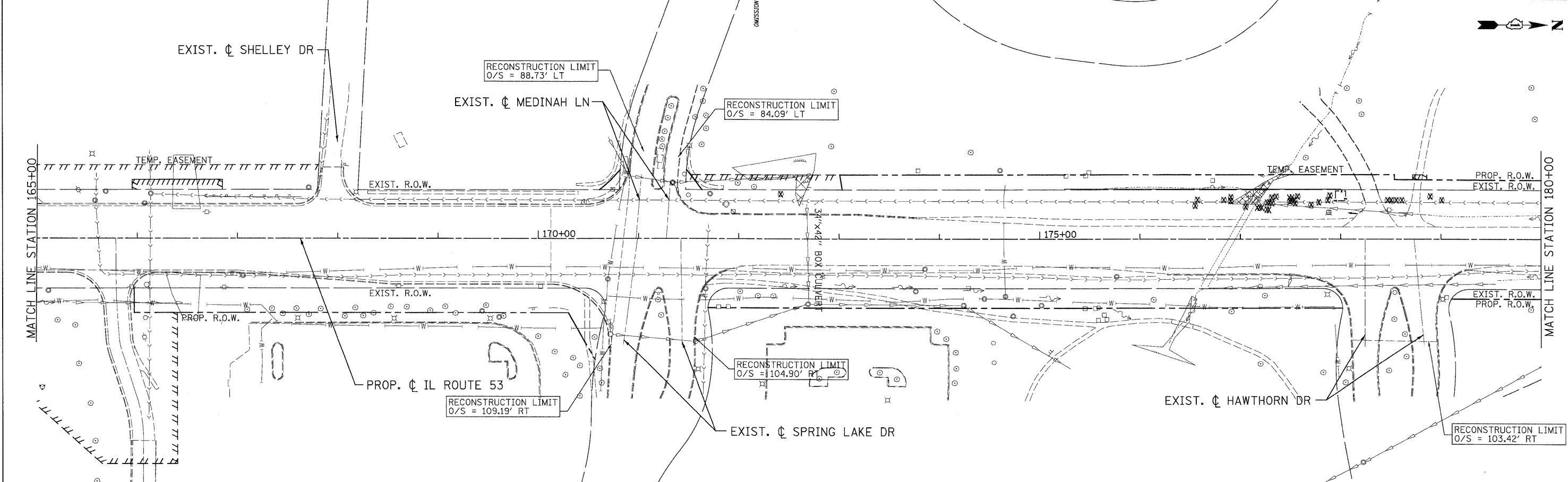
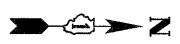
PATRICK ENGINEERING INC. 4970 VARSITY DRIVE LISLE, IL 60532 patrickengineering.com	USER NAME = tkoeppen(Rdwy_Lis1e) PLOT CONFIG = PDF(Grey_Large).plt PLOT SCALE = 1:150 PLOT DATE = 11/10/2010	DESIGNED - CPK DRAWN - TCK CHECKED - JJC DATE - 11/10/2010	REVISED - REVISED - REVISED - REVISED -	Illinois Department of Transportation	<b>ILLINOIS ROUTE 53          REMOVAL PLAN</b>		F.A.U. RTE. 2578 SECTION 2010-150-DTR COUNTY DUPAGE TOTAL SHEETS 100 SHEET NO. 15	CONTRACT NO. 60N23
	SCALE: 1"=50'    SHEET REM-04    STA. 121+00 TO STA. 150+00		FED. ROAD DIST. NO. ILLINOIS FED. AID PROJECT					

q:\dot\1356\_a2\_1153\drawings\60n23\trereoval\ncadd\_sheets\019139797-sh1-ren010.dgn



**LEGEND:**  
 --- TEMPORARY FENCE      X TREE REMOVAL

**NOTE:**  
 SEE THE SCHEDULE OF QUANTITIES FOR DIAMETERS OF TREES TO BE REMOVED. TREES LESS THAN 6 INCHES ARE TO BE REMOVED AS CLEARING (ARTICLE 201.01 OF THE STANDARD SPECIFICATIONS). AN "X" HAS NOT BEEN SHOWN ON THE PLANS FOR TREES LESS THAN 6 INCH DIAMETER.

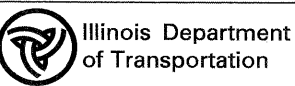


**PATRICK ENGINEERING INC.**  
 4970 VARSITY DRIVE  
 LISLE, IL 60532  
 patrickengineering.com

USER NAME = tkoeppen\rdwy.L1s1e  
 PLOT CONFIG = PDF\Gray\_Large.plt  
 PLOT SCALE = 1:50  
 PLOT DATE = 11/10/2010

DESIGNED - CPK  
 DRAWN - TCK  
 CHECKED - JJC  
 DATE - 11/10/2010

REVISED -  
 REVISED -  
 REVISED -  
 REVISED -



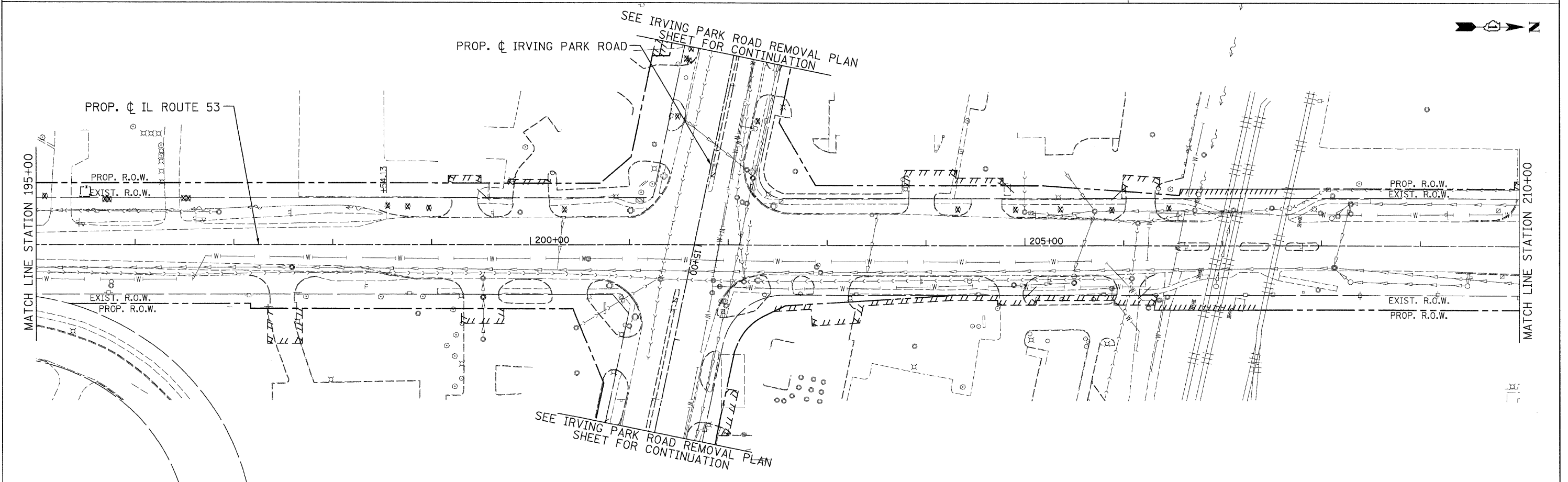
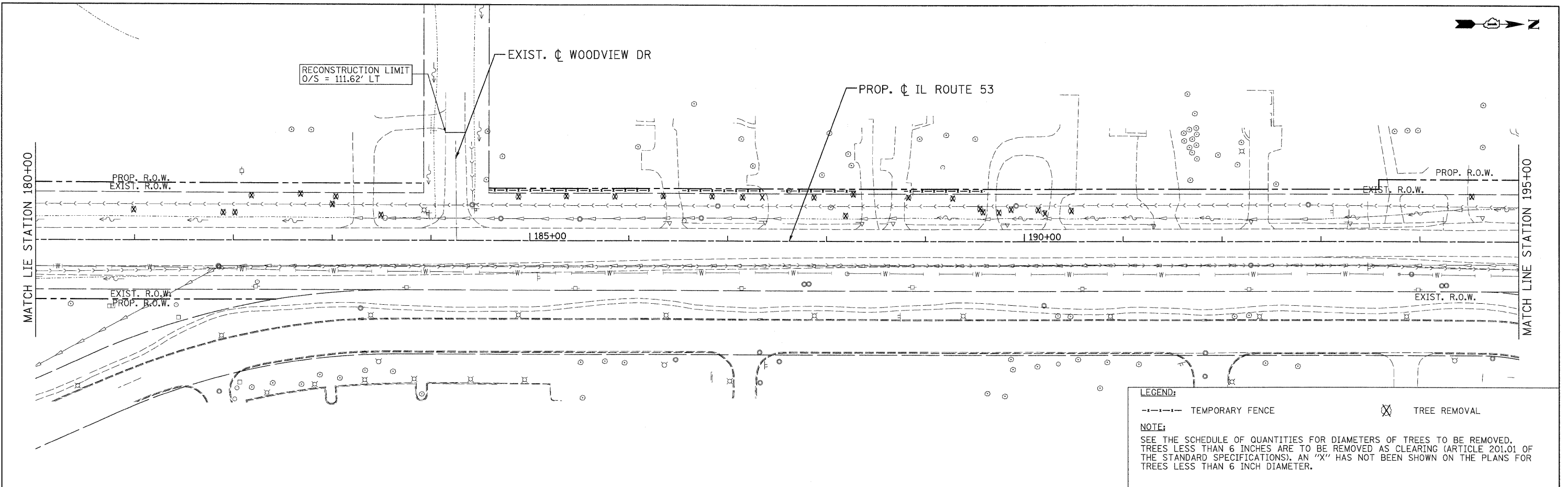
**ILLINOIS ROUTE 53  
 REMOVAL PLAN**

SCALE: 1"=50'      SHEET      REM-05      STA. 150+00      TO STA. 180+00

F.A.J. RTE. 2578	SECTION 2010-150-DTR	COUNTY	TOTAL SHEETS 100	SHEET NO. 16
FED. ROAD DIST. NO.		ILLINOIS FED. AID PROJECT		
CONTRACT NO. 60N23				


q:\dot\9356\_e0\_11153\drawings\62n23\tr\removal\cadd\sheet\019139797-sht-rem01.dgn





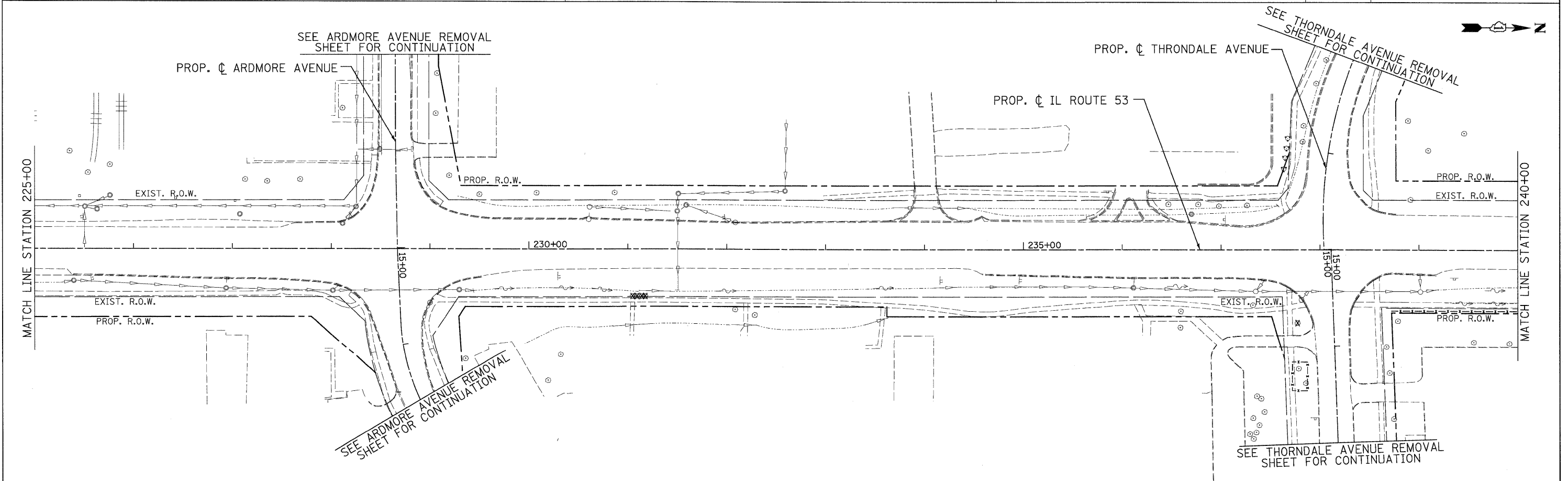
PATRICK ENGINEERING INC. 4970 VARSITY DRIVE LISLE, IL 60532 patrickengineering.com	USER NAME = tkoppen(fdkj.L151e)	DESIGNED - CPK	REVISED -	Illinois Department of Transportation	<b>ILLINOIS ROUTE 53 REMOVAL PLAN</b>			F.A.U. RTE.	SECTION	COUNTY	TOTAL SHEETS	SHEET NO.
	PLOT CONFIG = PDFIGray_Large1.plt	DRAWN - TCK	REVISED -		2578	2010-150-DTR	DUPAGE	100	17			
PLOT SCALE = 1:50	CHECKED - JJC	REVISED -	REVISED -	SCALE: 1"=50' SHEET REM-06 STA. 180+00 TO STA. 210+00			CONTRACT NO. 60N23					
PLOT DATE = 11/18/2010	DATE - 11/10/2010	REVISED -	REVISED -	FED. ROAD DIST. NO. ILLINOIS FED. AID PROJECT								

q:\dot\9356\_a8.(1153)\drawings\60n23\tree\removal\00add\_sheets\019139797-sh-t-ran012.dgn



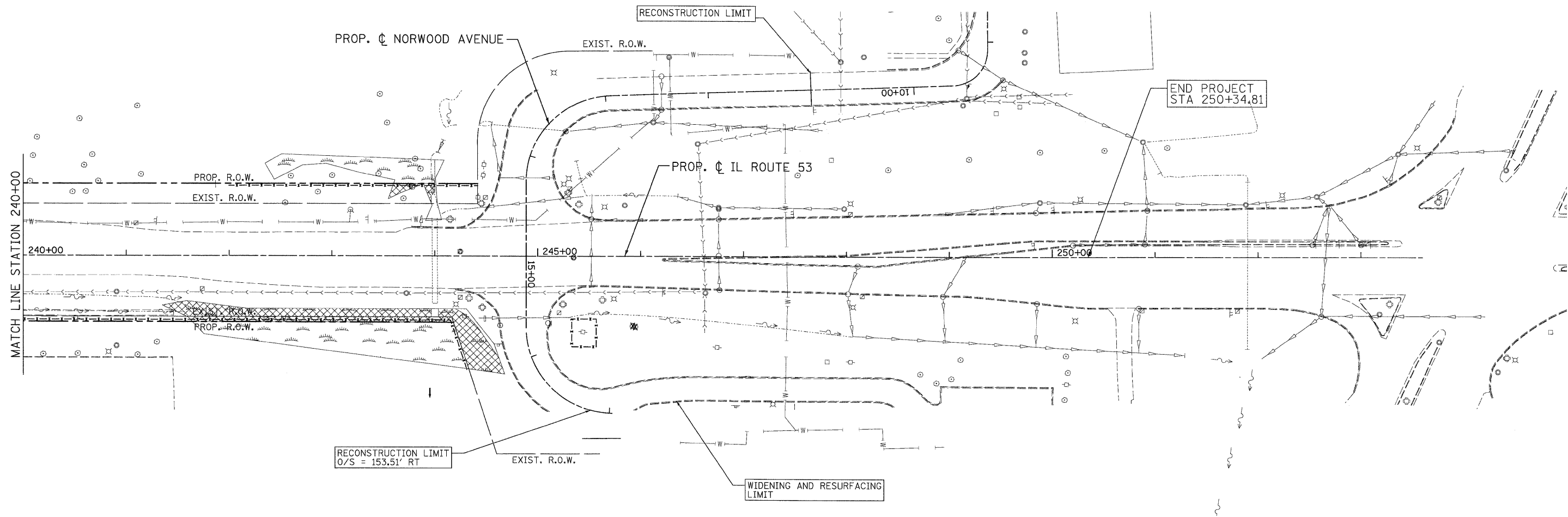
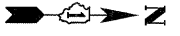
**LEGEND:**  
 - - - - - TEMPORARY FENCE      ⊗ TREE REMOVAL

**NOTE:**  
 SEE THE SCHEDULE OF QUANTITIES FOR DIAMETERS OF TREES TO BE REMOVED. TREES LESS THAN 6 INCHES ARE TO BE REMOVED AS CLEARING (ARTICLE 201.01 OF THE STANDARD SPECIFICATIONS). AN "X" HAS NOT BEEN SHOWN ON THE PLANS FOR TREES LESS THAN 6 INCH DIAMETER.



PATRICK ENGINEERING INC. 4970 VARSITY DRIVE LISLE, IL 60532 patrickengineering.com	USER NAME = tkoeppen@rdwg.lisle	DESIGNED - CPK	REVISED -	Illinois Department of Transportation	<b>ILLINOIS ROUTE 53          REMOVAL PLAN</b>			F.A.U. RTE. 2578	SECTION 2010-150-DTR	COUNTY	TOTAL SHEETS 100	SHEET NO. 18
	PLOT CONFIG = PDF(Grey_Large).plt PLOT SCALE = 1:50 PLOT DATE = 11/10/2010	DRAWN - TCK CHECKED - JJC DATE - 11/10/2010	REVISED - REVISED - REVISED -		SCALE: 1"=50' SHEET REM-07 STA. 210+00 TO STA. 240+00	FED. ROAD DIST. NO. ILLINOIS FED. AID PROJECT	DUPAGE CONTRACT NO. 60N23					

q:\dot\9356...a2\1153\drawings\62n23\tree-removal\cadd\sheet\019139797-sht-rem013.dgn

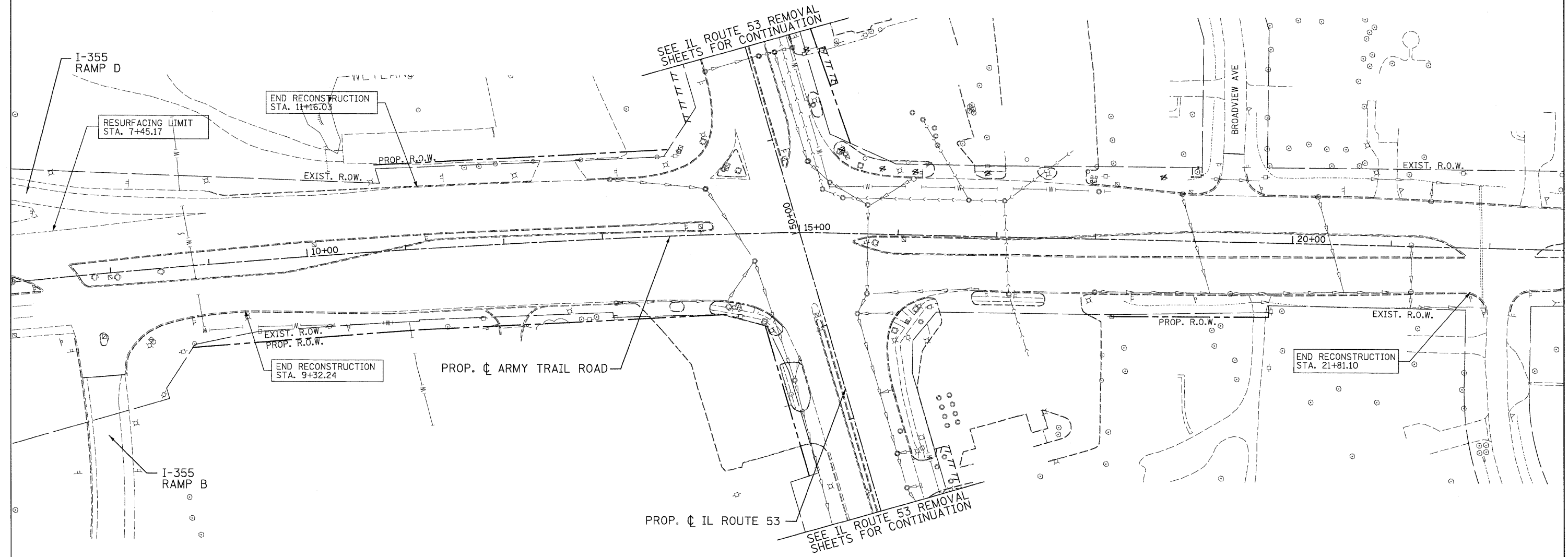


**LEGEND:**  
 - - - - - TEMPORARY FENCE      X TREE REMOVAL

**NOTE:**  
 SEE THE SCHEDULE OF QUANTITIES FOR DIAMETERS OF TREES TO BE REMOVED. TREES LESS THAN 6 INCHES ARE TO BE REMOVED AS CLEARING (ARTICLE 201.01 OF THE STANDARD SPECIFICATIONS). AN "X" HAS NOT BEEN SHOWN ON THE PLANS FOR TREES LESS THAN 6 INCH DIAMETER.

PATRICK ENGINEERING INC. 4970 VARSITY DRIVE LISLE, IL 60532 patrickengineering.com	USER NAME = tkoeppen(Rdwy_Lisle) PLOT CONFIG = PDF(Grey_Large).plt PLOT SCALE = 1:50 PLOT DATE = 11/10/2010	DESIGNED - CPK DRAWN - TCK CHECKED - JJC DATE - 11/10/2010	REVISED - REVISED - REVISED - REVISED -	Illinois Department of Transportation	<b>ILLINOIS ROUTE 53          REMOVAL PLAN</b>		F.A.U. RTE. 2578	SECTION 2010-150-DTR	COUNTY DUPAGE	TOTAL SHEETS 100	SHEET NO. 19
	SCALE: 1"=50'      SHEET      REM-08      STA. 240+00      TO STA.		FED. ROAD DIST. NO.      ILLINOIS FED. AID PROJECT		CONTRACT NO. 60N23						

c:\dot\9356\_a2.(153)\drawings\60n23\tree-removal\load sheets\019139797-sht-rem014.dgn

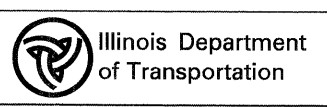


**LEGEND:**  
 --- TEMPORARY FENCE      ⊗ TREE REMOVAL

**NOTE:**  
 SEE THE SCHEDULE OF QUANTITIES FOR DIAMETERS OF TREES TO BE REMOVED. TREES LESS THAN 6 INCHES ARE TO BE REMOVED AS CLEARING (ARTICLE 201.01 OF THE STANDARD SPECIFICATIONS). AN "X" HAS NOT BEEN SHOWN ON THE PLANS FOR TREES LESS THAN 6 INCH DIAMETER.

**PATRICK ENGINEERING INC.**  
 4970 VARSITY DRIVE  
 LISLE, IL 60532  
 patrickengineering.com

USER NAME = tkoeppen(Rdwy_Lisle)	DESIGNED - CPK	REVISED -
PLOT CONFIG= PDF(Grey_Large).plt	DRAWN - TCK	REVISED -
PLOT SCALE = 1:50	CHECKED - JJC	REVISED -
PLOT DATE = 11/10/2010	DATE - 11/10/2010	REVISED -

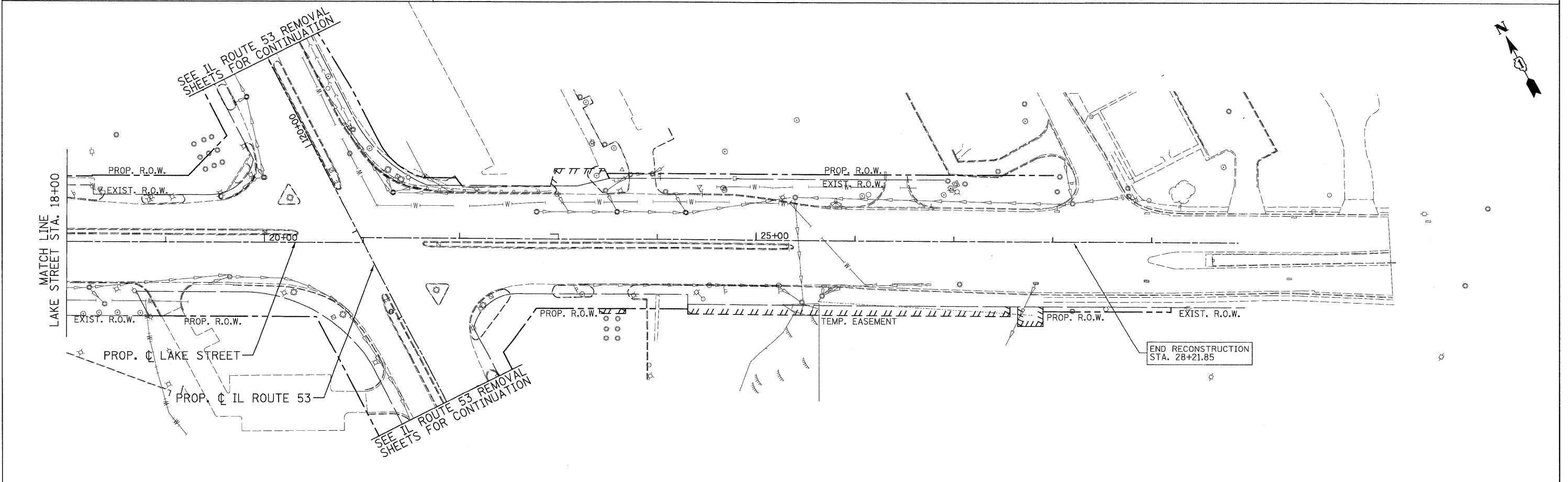
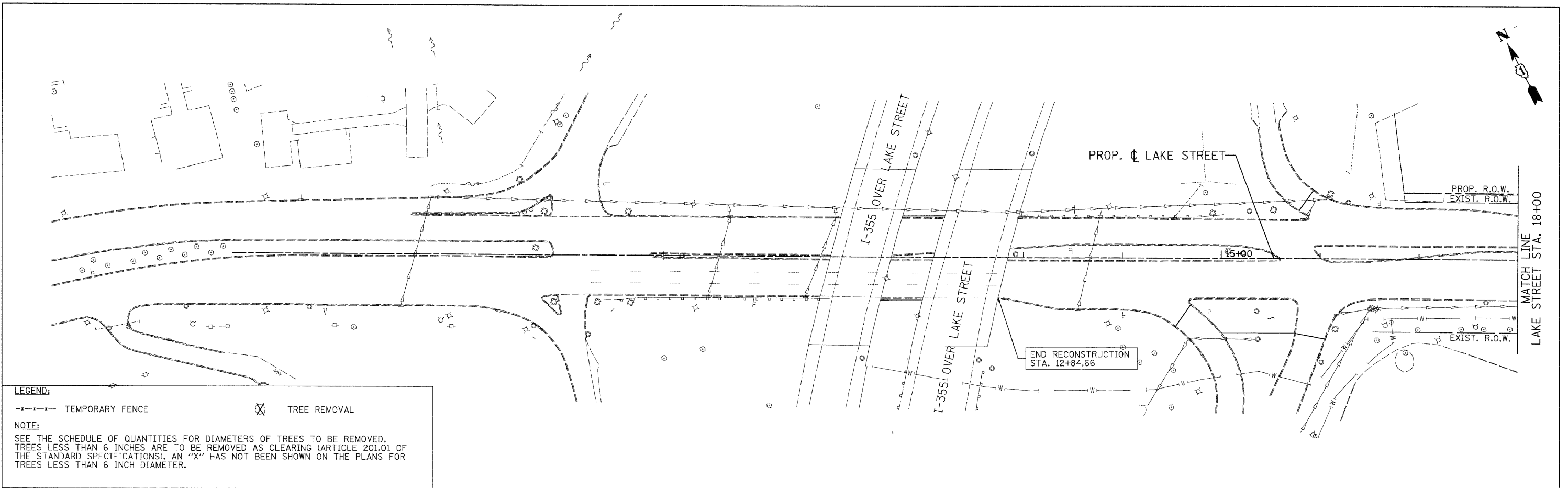


**ARMY TRAIL ROAD  
REMOVAL PLAN**

SCALE: 1"=50'      SHEET      REM-09      STA.      TO STA.

F.A. RTE.	SECTION	COUNTY	TOTAL SHEETS	SHEET NO.
2578	2010-150-DTR	DUPAGE	100	20
FED. ROAD DIST. NO.			ILLINOIS FED. AID PROJECT	
			CONTRACT NO. 60N23	

q:\dot\9356\_a2\_1153\drawings\60n23\trremoval\load\sheet\019139797-sht-rem015.dgn

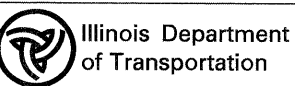


**PATRICK ENGINEERING INC.**  
 4970 VARSITY DRIVE  
 LISLE, IL 60532  
 patrickengineering.com

USER NAME = tkoeppen(Rdwy\_L1s1e)  
 PLOT CONFIG = PDF10reg\_Large.plt  
 PLOT SCALE = 1:150  
 PLOT DATE = 11/10/2010

DESIGNED - CPK  
 DRAWN - TCK  
 CHECKED - JJC  
 DATE - 11/10/2010

REVISED -  
 REVISED -  
 REVISED -  
 REVISED -

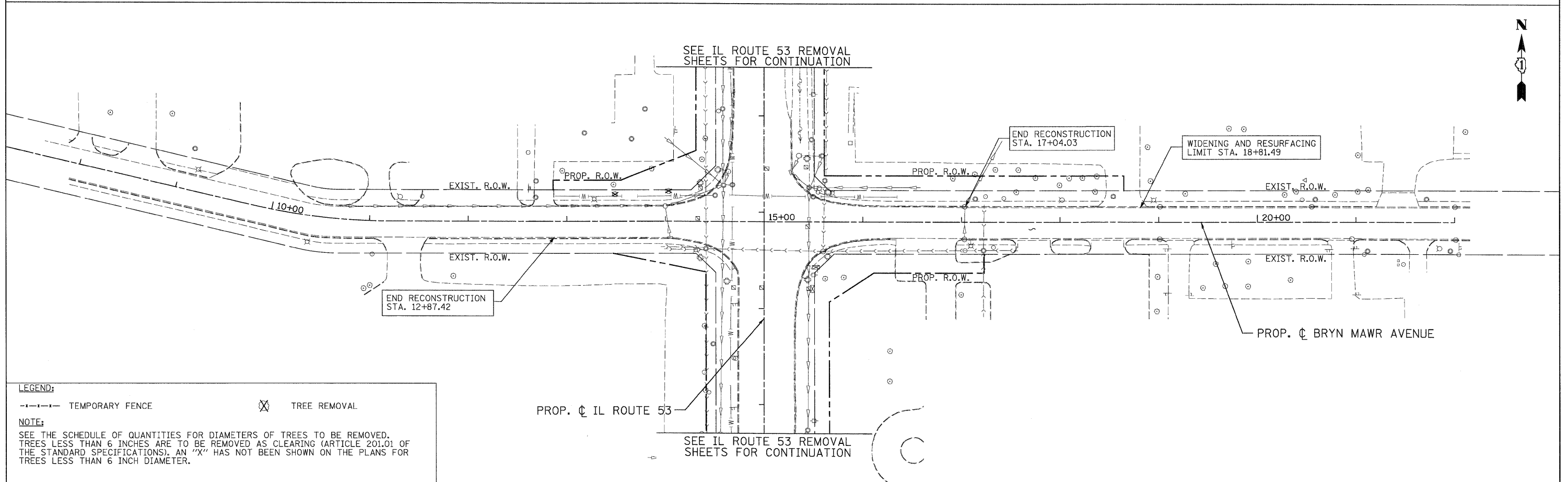
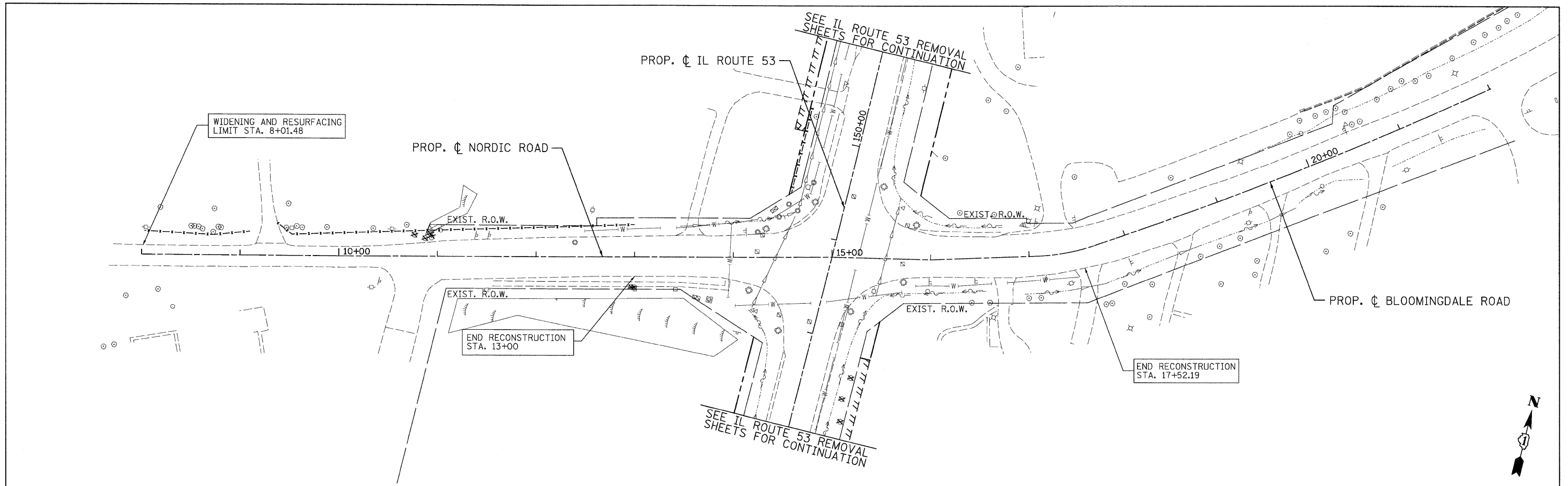


**U.S. ROUTE 20  
 REMOVAL PLAN**

SCALE: 1"=50'    SHEET    REM-10    STA.    TO STA.

F.A. RTE.	SECTION	COUNTY	TOTAL SHEETS	SHEET NO.
2578	2010-150-DTR	DUPAGE	100	21
CONTRACT NO. 60N23				
FED. ROAD DIST. NO.    ILLINOIS FED. AID PROJECT				

q:\dot\9356\_a2(1153)\drawings\60n23\trere\removal\cadd\sheeta\019139797-sh1-rem216.dgn




**LEGEND:**  
 - - - - - TEMPORARY FENCE      X TREE REMOVAL

**NOTE:**  
 SEE THE SCHEDULE OF QUANTITIES FOR DIAMETERS OF TREES TO BE REMOVED. TREES LESS THAN 6 INCHES ARE TO BE REMOVED AS CLEARING (ARTICLE 201.01 OF THE STANDARD SPECIFICATIONS). AN "X" HAS NOT BEEN SHOWN ON THE PLANS FOR TREES LESS THAN 6 INCH DIAMETER.


PATRICK ENGINEERING INC. 4970 VARSITY DRIVE LISLE, IL 60532 patrickengineering.com	USER NAME = tkoeppen(Rdwy_L1s1e) PLOT CONFIG = PDF(Grey_Large).plt PLOT SCALE = 1:50 PLOT DATE = 11/10/2010	DESIGNED - CPK DRAWN - TCK CHECKED - JJC DATE - 11/10/2010	REVISED - REVISED - REVISED - REVISED -	Illinois Department of Transportation	<b>NORDIC ROAD AND BRYN MAWR AVENUE          REMOVAL PLAN</b>			F.A. RTE. 2578 SECTION 2010-150-DTR COUNTY DUPAGE TOTAL SHEETS 100 SHEET NO. 22
	SCALE: 1"=50'      SHEET REM-11      STA. TO STA.				CONTRACT NO. 60N23 ILLINOIS FED. AID PROJECT			

q:\dots\9356...e0...l153\drawings\60n23\trere\removal\cadd\sheet\019139797-sht-rem017.dgn



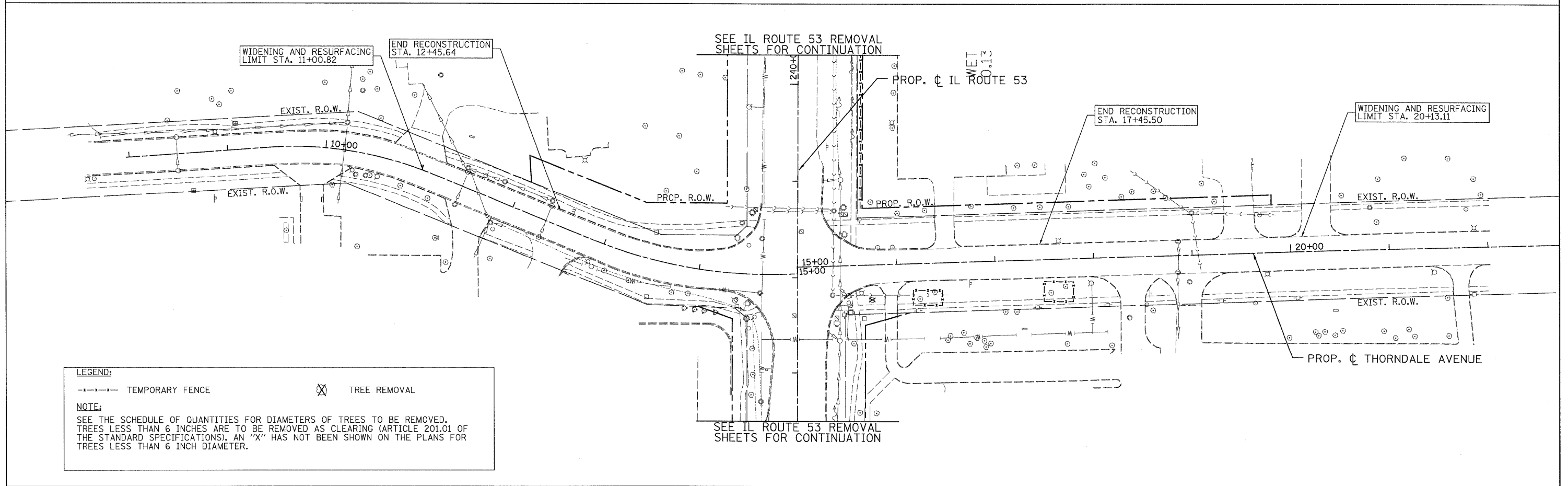
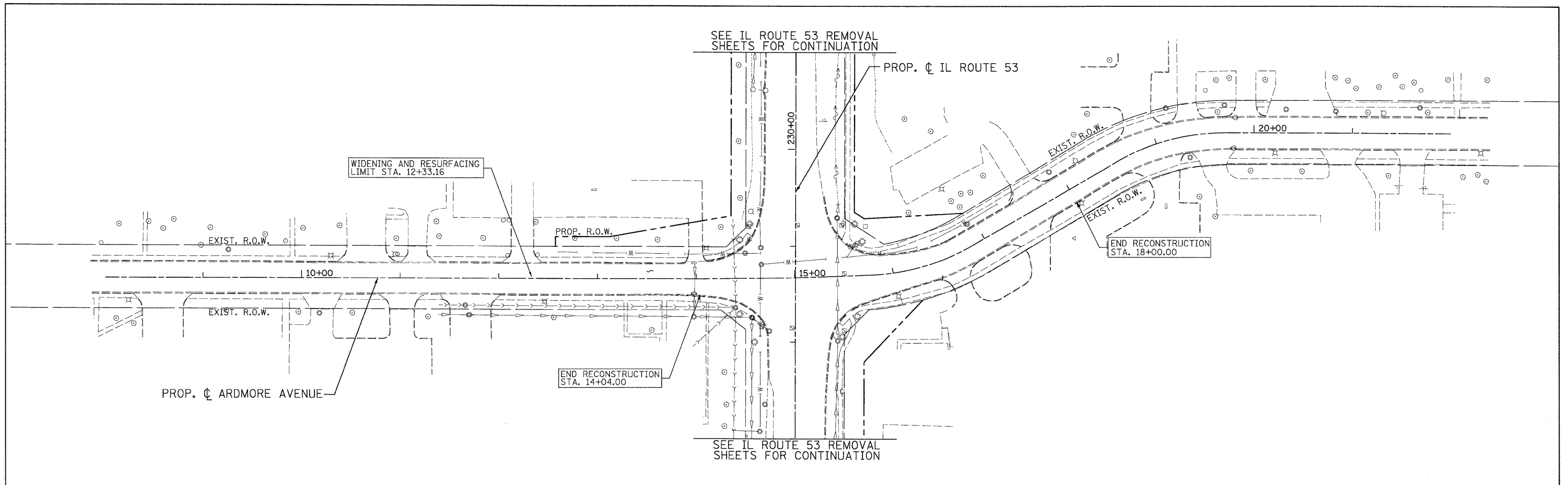
**LEGEND:**  
 - - - - - TEMPORARY FENCE      ⊗ TREE REMOVAL

**NOTE:**  
 SEE THE SCHEDULE OF QUANTITIES FOR DIAMETERS OF TREES TO BE REMOVED. TREES LESS THAN 6 INCHES ARE TO BE REMOVED AS CLEARING (ARTICLE 201.01 OF THE STANDARD SPECIFICATIONS). AN "X" HAS NOT BEEN SHOWN ON THE PLANS FOR TREES LESS THAN 6 INCH DIAMETER.



PATRICK ENGINEERING INC. 4970 VARSITY DRIVE LISLE, IL 60532 patrickengineering.com	USER NAME = tkoeppen(Rdwy.Lisle)	DESIGNED - CPK	REVISED -	Illinois Department of Transportation	<b>IRVING PARK ROAD          REMOVAL PLAN</b>		F.A. RTE. 2578	SECTION 2010-150-DTR	COUNTY DUPAGE	TOTAL SHEETS 100	SHEET NO. 23
	PLOT CONFIG = PDF(Grey_Large).plt	DRAWN - TCK	REVISED -				FED. ROAD DIST. NO.	ILLINOIS FED. AID PROJECT	CONTRACT NO. 60N23		
	PLOT SCALE = 1:50	CHECKED - JJC	REVISED -				SCALE: 1"=50'	SHEET	REM-12	STA. 4+44.45	TO STA. 24+45.00
	PLOT DATE = 11/10/2010	DATE - 11/10/2010	REVISED -								

q:\dot\9356...a8.f\153\drawings\60n23\trereemoval\oadd sheets\019139797-sht-rem018.dgn



**LEGEND:**

- - - - - TEMPORARY FENCE      X TREE REMOVAL

**NOTE:**

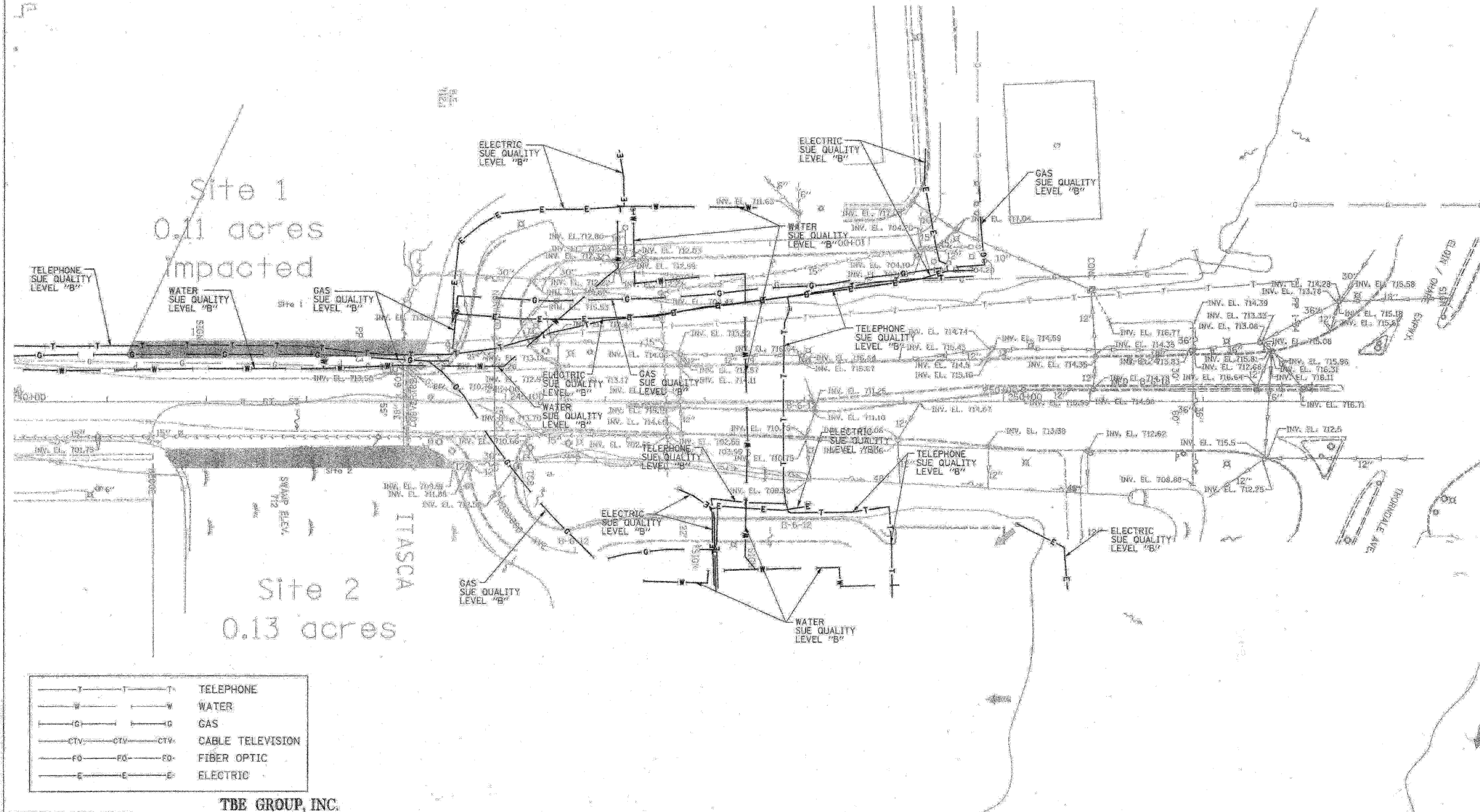
SEE THE SCHEDULE OF QUANTITIES FOR DIAMETERS OF TREES TO BE REMOVED. TREES LESS THAN 6 INCHES ARE TO BE REMOVED AS CLEARING (ARTICLE 201.01 OF THE STANDARD SPECIFICATIONS). AN "X" HAS NOT BEEN SHOWN ON THE PLANS FOR TREES LESS THAN 6 INCH DIAMETER.

<b>PATRICK ENGINEERING INC.</b> 4970 VARSITY DRIVE LISLE, IL 60532 patrickengineering.com	USER NAME = tkoeppen@dkw.lisle	DESIGNED - CPK	REVISED -	<b>Illinois Department of Transportation</b>	<b>ARDMORE AVENUE, THORNDALE AVENUE REMOVAL PLAN</b>			F.A. RTE. 2578	SECTION 2010-150-DTR	COUNTY DUPAGE	TOTAL SHEETS 100	SHEET NO. 24
	PLOT CONFIG = PDF(Greg_Large).plt PLOT SCALE = 1:50 PLOT DATE = 11/10/2010	DRAWN - TCK CHECKED - JJC DATE - 11/10/2010	REVISED - REVISED - REVISED -		SCALE: 1"=50' SHEET REM-13 STA. TO STA.	FED. ROAD DIST. NO. ILLINOIS FED. AID PROJECT	CONTRACT NO. 60N23					

q:\idc\9356\_a2.f\1531\drawings\62n23\treeremoval\cadd\_sheets\019139797-sht-rem019.dgn



F.A.P. RTE.	SECTION	COUNTY	TOTAL SHEETS	SHEET NO.
	2010-150-DTR	DUPAGE	100	25
STA. 240+00	TO STA. 254+00			
FED. ROAD DIST. NO.	ILLINOIS FED. AID PROJECT			



—T—T—T—	TELEPHONE
—W—W—W—	WATER
—G—G—G—	GAS
—CTV—CTV—CTV—	CABLE TELEVISION
—FO—FO—FO—	FIBER OPTIC
—E—E—E—	ELECTRIC

**TBE GROUP, INC.**  
 CIVIL ENGINEERING \* TRANSPORTATION \* ENVIRONMENTAL  
 \* PLANNING \* UTILITY ENGINEERING/LOCATING  
 SOUTHERN REGION: FL, GA, SC, NC  
 NORTHERN REGION: IL, IN, MI, OH, MD, NJ, NY  
 PA, VA, CANADA  
 WESTERN REGION: AZ, NV, NM, TX, CA, OR, UT, WA  
 IL 09500146, IL 09500151, IL 09500152, IL 09500175  
 TBE SUE PAGE NO: 20 OF 20  
 Signature *[Signature]*  
 SUE Quality Level "B" : Designating



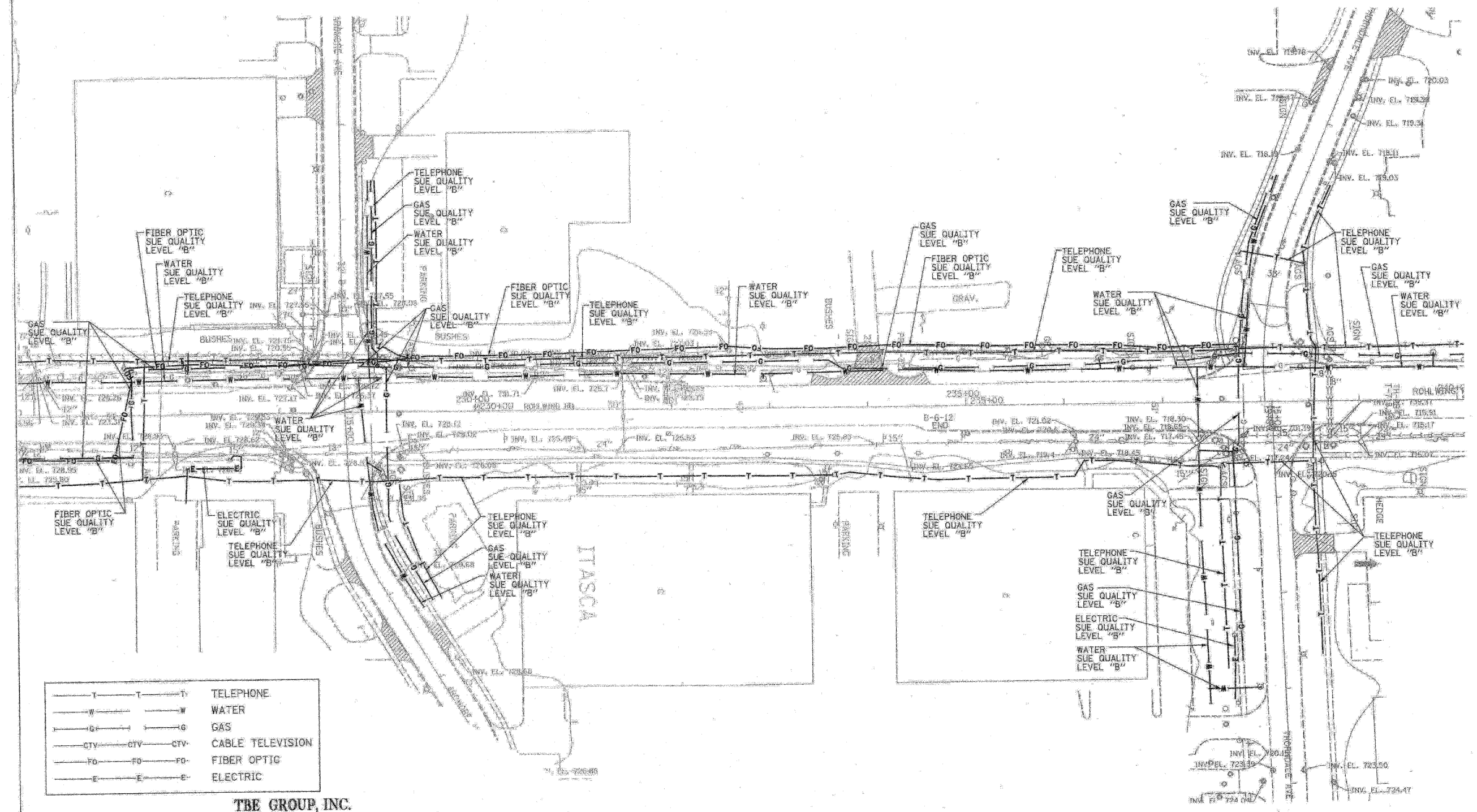
205 W. WACKER DRIVE  
 SUITE 1020  
 CHICAGO, IL 60606  
 (312) 704-1970

Utility shown on these plans as depicted in the legend have been investigated by TBE Group, Inc in accordance with SUE Industry Standards as of 5/27/03.  
 All other information shown has been provided to TBE Group, Inc by others.

REVISIONS	
NAME	DATE

ILLINOIS DEPARTMENT OF TRANSPORTATION  
 SUBSURFACE UTILITY ENGINEERING  
 IL RT. 53 (ROHLWING ROAD)  
 FROM MORELAND AVE TO HUNTINGTON AVE  
 CONTRACT NO. 60477  
 SCALE: 1:50  
 DATE: 7/14/03  
 DRAWN BY - KLC  
 CHECKED BY -

F.A.P. RTE.	SECTION	COUNTY	TOTAL SHEETS	NO.
	2010-150-DTR	DUPAGE	100	26
STA.	TO STA.	TO STA.	240+00	
FED. ROAD DIST. NO.	ILLINOIS FED. AID PROJECT			



—T—T—T—	TELEPHONE
—W—W—W—	WATER
—G—G—G—	GAS
—CTV—CTV—CTV—	CABLE TELEVISION
—FO—FO—FO—	FIBER OPTIC
—E—E—E—	ELECTRIC

**TBE GROUP, INC.**  
 CIVIL ENGINEERING \* TRANSPORTATION \* ENVIRONMENTAL  
 \* PLANNING \* UTILITY ENGINEERING/LOCATING  
 SOUTHERN REGION: FL, GA, SC, NC  
 NORTHERN REGION: IL, IN, MI, OH, MD, NJ, NY  
 PA, VA, CANADA  
 WESTERN REGION: AZ, NV, NM, TX, CA, OR, UT, WA  
 IL 09500146, IL 09500151, IL 09500152, IL 09500175

TBE SUE PAGE NO: 19 OF 20  
 Signature: *[Handwritten Signature]*  
 SUE Quality Level "B" : Designating



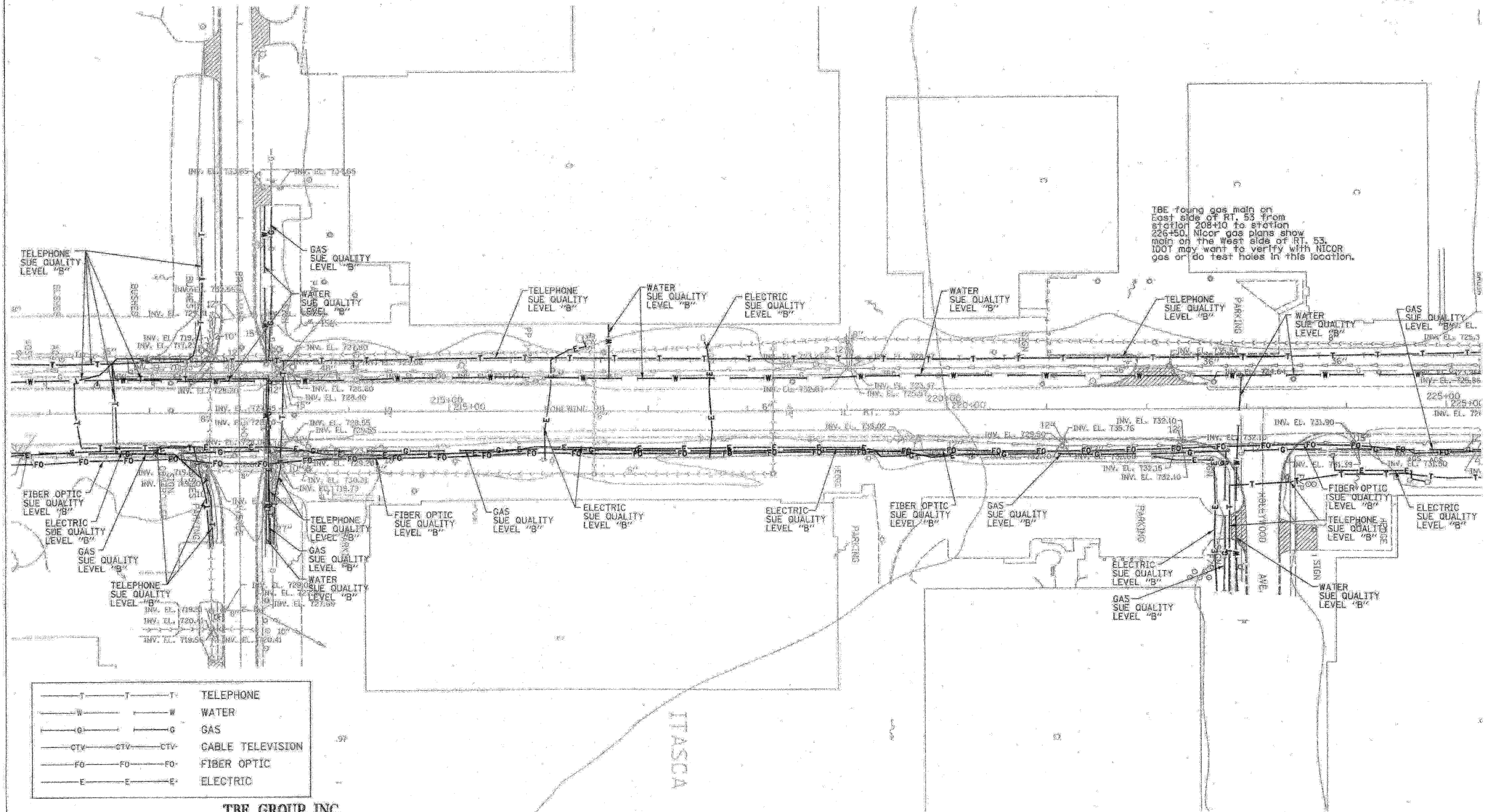
205 W. WACKER DRIVE  
 SUITE 1020  
 CHICAGO, IL 60606  
 (312) 704-1970

Utility shown on these plans as depicted in the legend have been investigated by TBE Group, Inc in accordance with SUE Industry Standards as of 5/27/03.  
 All other information shown has been provided to TBE Group, Inc by others.

REVISIONS		ILLINOIS DEPARTMENT OF TRANSPORTATION SUBSURFACE UTILITY ENGINEERING IL RT. 53 (ROHLWING ROAD)
NAME	DATE	
		FROM MORELAND AVE TO HUNTINGTON AVE CONTRACT NO. 60477 SCALE : 1:50 DATE - 7/14/03

DRAWN BY - KLC  
CHECKED BY -

F.A.P. RTE.	SECTION	COUNTY	TOTAL SHEETS	SHEET NO.
2010-150-DTR	DUPAGE	100	27	
STA. 210+00	TO STA. 225+00			
FED. ROAD DIST. NO.	ILLINOIS	FED. AID PROJECT		



—T—T—T—	TELEPHONE
—W—W—W—	WATER
—G—G—G—	GAS
—CTV—CTV—CTV—	CABLE TELEVISION
—FO—FO—FO—	FIBER OPTIC
—E—E—E—	ELECTRIC

**TBE GROUP, INC.**  
 CIVIL ENGINEERING \* TRANSPORTATION \* ENVIRONMENTAL  
 \* PLANNING \* UTILITY ENGINEERING \* LOCATING  
 SOUTHERN REGION: FL, GA, SC, NC  
 NORTHERN REGION: IL, IN, MI, OH, MD, NJ, NY  
 PA, VA, CANADA  
 WESTERN REGION: AZ, NV, NM, TX, CA, OR, UT, WA  
 IL09500146, IL09500151, IL09500152, IL09500175  
 TBE SUE PAGE NO. 18 OF 20  
 Signature *[Handwritten Signature]*  
 SUE Quality Level "B" Designating



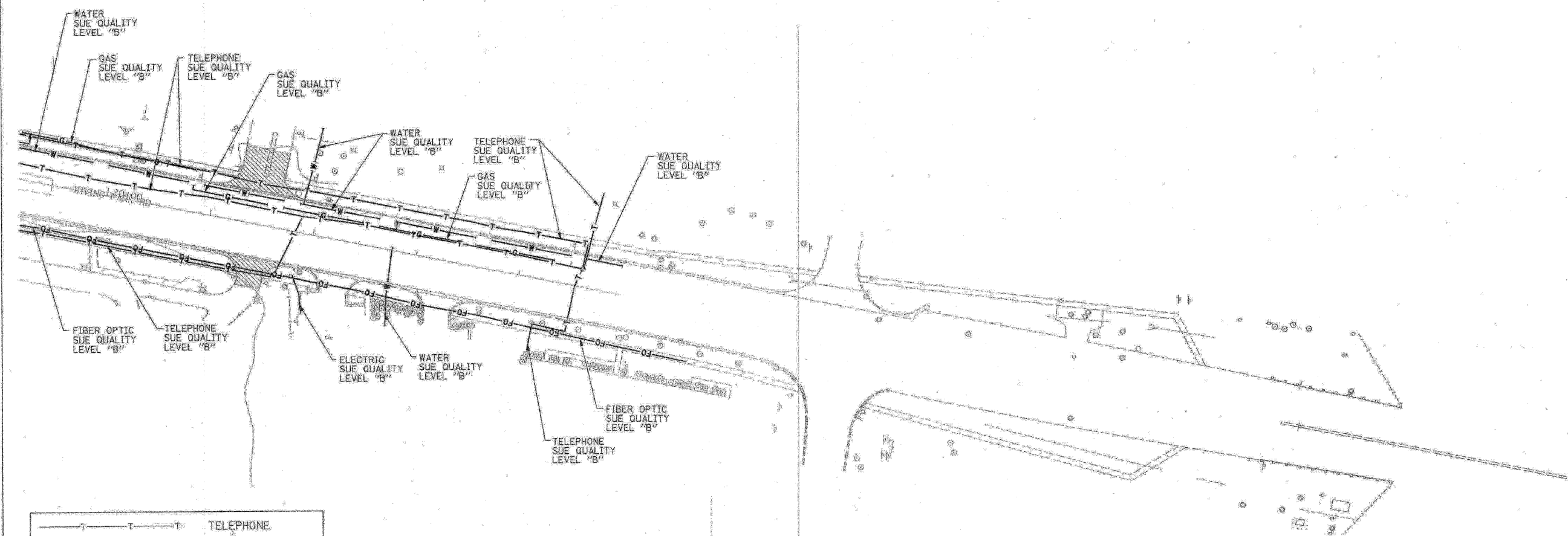

205 W. WACKER DRIVE  
 SUITE 1020  
 CHICAGO, IL 60606  
 (312) 704-1970

Utility shown on these plans as depicted in the legend have been investigated by TBE Group, Inc. in accordance with SUE Industry Standards as of 5/27/03.  
 All other information shown has been provided to TBE Group, Inc. by others.

REVISIONS	
NAME	DATE

ILLINOIS DEPARTMENT OF TRANSPORTATION  
 SUBSURFACE UTILITY ENGINEERING  
 IL RT. 53 (ROHLWING ROAD)  
 FROM MORELAND AVE TO HUNTINGTON AVE  
 CONTRACT NO. 60477  
 SCALE : 1:50  
 DATE : 7/14/03  
 DRAWN BY - KLC  
 CHECKED BY -

F.A.P. RTE.	SECTION	COUNTY	TOTAL SHEETS	SHEET NO.
	2010-150-DTR	DUPAGE	100	28
STA. 19400	TO STA.			
FED. ROAD DIST. NO.	ILLINOIS	FED. AID PROJECT		



—T—T—T—	TELEPHONE
—W—W—W—	WATER
—G—G—G—	GAS
—CTV—CTV—CTV—	CABLE TELEVISION
—FO—FO—FO—	FIBER OPTIC
—E—E—E—	ELECTRIC

**TBE GROUP, INC.**  
 CIVIL ENGINEERING \* TRANSPORTATION \* ENVIRONMENTAL  
 \* PLANNING \* UTILITY ENGINEERING/LOCATING  
 SOUTHERN REGION: FL, GA, SC, NC  
 NORTHERN REGION: IL, IN, MI, OH, MD, NJ, NY  
 PA, VA, CANADA  
 WESTERN REGION: AZ, NV, NM, TX, CA, OR, UT, WA  
 IL09500146, IL09500151, IL09500152, IL09500175  
 TBE SUE PAGE NO: 17 OF 20  
 Signature *Robert H. Clemens Jr.*  
 SUE Quality Level "B" : Designating



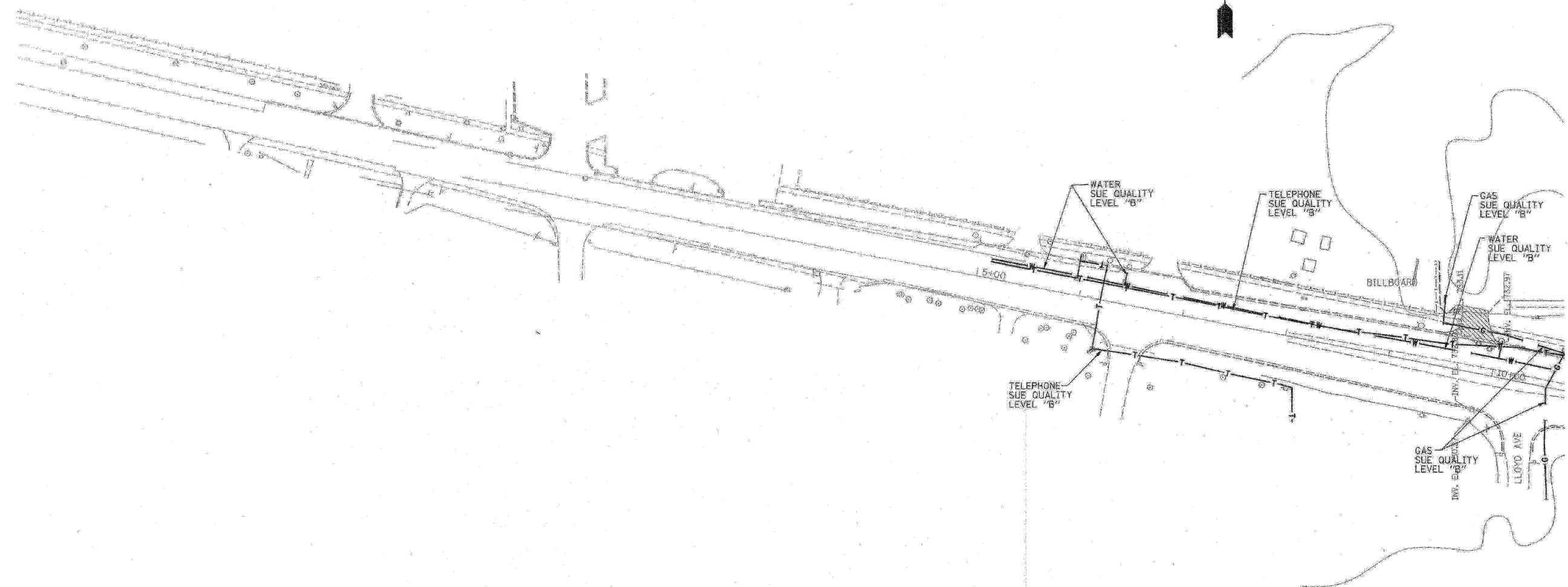

205 W. WACKER DRIVE  
 SUITE 1020  
 CHICAGO, IL 60606  
 (312) 704-1970

Utility shown on these plans as depicted in the legend have been investigated by TBE Group, Inc in accordance with SUE Industry Standards as of 5/27/03.  
 All other information shown has been provided to TBE Group, Inc by others.

REVISIONS	
NAME	DATE

ILLINOIS DEPARTMENT OF TRANSPORTATION  
 SUBSURFACE UTILITY ENGINEERING  
 IL RT. 53 (ROHLWING ROAD)  
 FROM MORELAND AVE TO HUNTINGTON AVE  
 CONTRACT NO. 60477  
 SCALE : 1:50  
 DATE - 7/14/03  
 DRAWN BY - KLC  
 CHECKED BY -

F.A.P. RTE.	SECTION	COUNTY	TOTAL SHEETS	SHEET NO.
	2010-150-DTR	DUPAGE	100	29
STA. 5+00	TO STA. 10+00			
FED. ROAD DIST. NO.	ILLINOIS FED. AID PROJECT			



—T—T—T—	TELEPHONE
—W—W—W—	WATER
—G—G—G—	GAS
—CTV—CTV—CTV—	CABLE TELEVISION
—FO—FO—FO—	FIBER OPTIC
—E—E—E—	ELECTRIC

**TBE GROUP, INC.**  
 CIVIL ENGINEERING \* TRANSPORTATION \* ENVIRONMENTAL  
 \* PLANNING \* UTILITY ENGINEERING \* LOCATING  
 SOUTHERN REGION: FL, GA, SC, NC  
 NORTHERN REGION: IL, IN, MI, OH, MD, NJ, NY  
 PA, VA, CANADA  
 WESTERN REGION: AZ, NV, NM, TX, CA, OR, UT, WA  
 IL 09500146, IL 09500151, IL 09500152, IL 09500175



205 W. WACKER DRIVE  
 SUITE 1020  
 CHICAGO, IL 60606  
 (312) 704-1970

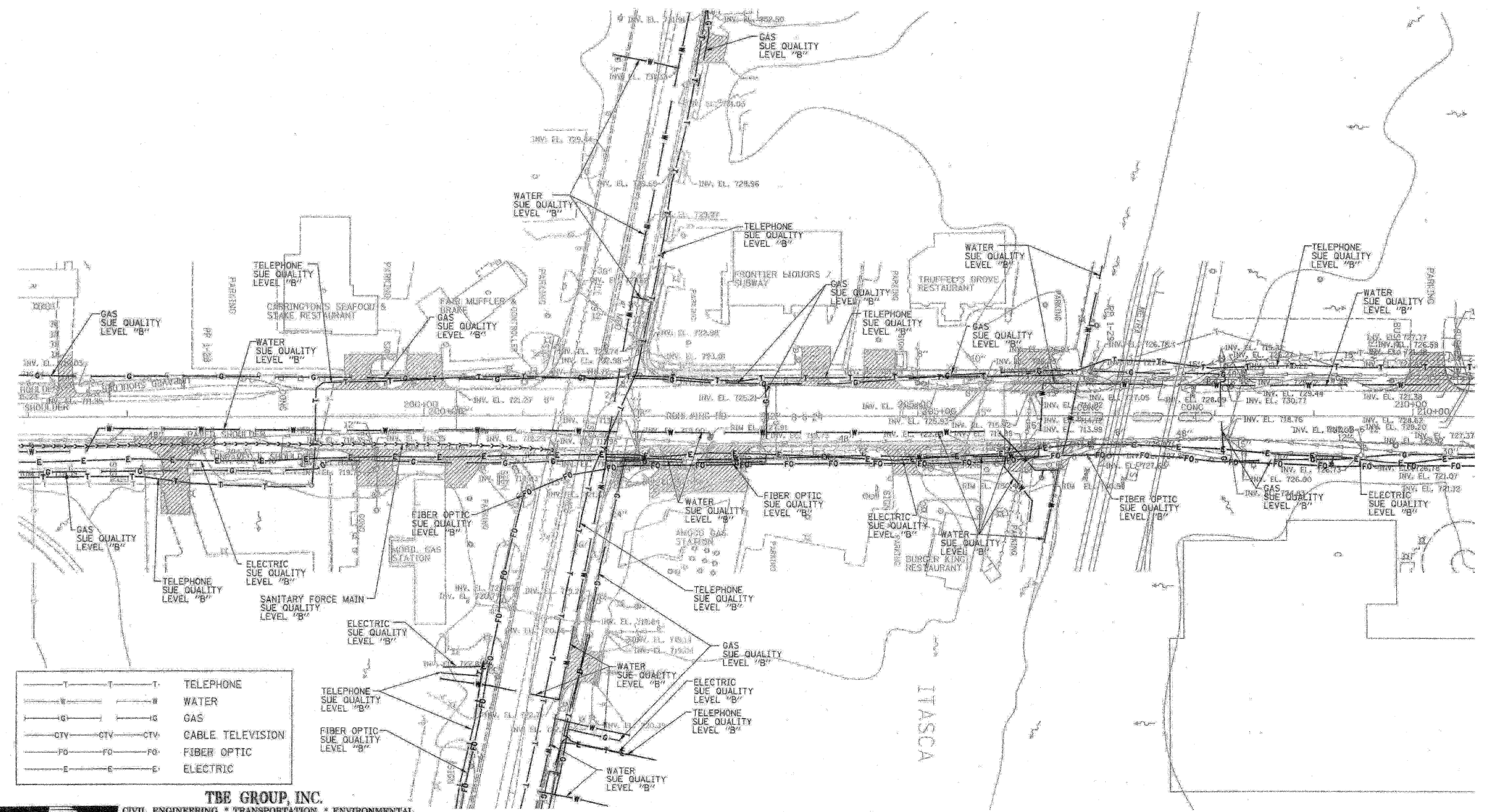
Utility shown on these plans as depicted in the legend have been investigated by TBE Group, Inc in accordance with SUE Industry Standards as of 5/27/03. All other information shown has been provided to TBE Group, Inc by others.

REVISIONS	
NAME	DATE

ILLINOIS DEPARTMENT OF TRANSPORTATION  
 SUBSURFACE UTILITY ENGINEERING  
 IL RT. 53 (ROHLWING ROAD)  
 FROM MORELAND AVE TO HUNTINGTON AVE  
 CONTRACT NO. 60477  
 SCALE: 1:50  
 DATE - 7/14/03  
 DRAWN BY - KLC  
 CHECKED BY -

TBE SUE PAGE NO: 16 OF 29  
 Signature *[Handwritten Signature]*  
 SUE Quality Level "B" : Designating

F.A.P. RTE.	SECTION	COUNTY	TOTAL SHEETS	SHEET NO.
2010-150-DTR	DUPAGE		100	30
STA. 196+00	TO STA. 210+00			
FED. ROAD DIST. NO.	ILLINOIS		FED. AID PROJECT	



—T—T—T—	TELEPHONE
—W—W—W—	WATER
—G—G—G—	GAS
—CTV—CTV—CTV—	CABLE TELEVISION
—FO—FO—FO—	FIBER OPTIC
—E—E—E—	ELECTRIC



**TBE GROUP, INC.**  
 CIVIL ENGINEERING \* TRANSPORTATION \* ENVIRONMENTAL  
 \* PLANNING \* UTILITY ENGINEERING/LOCATING  
 SOUTHERN REGION: FL, GA, SC, NC  
 NORTHERN REGION: IL, IN, MI, OH, MD, NJ, NY  
 PA, VA, CANADA  
 WESTERN REGION: AZ, NV, NM, TX, CA, OR, UT, WA

IL09500146, IL09500151, IL09500152, IL09500175  
 TBE SUE PAGE NO: 17 OF 20  
 Signature: *[Handwritten Signature]*  
 SUE Quality Level "B" : Designating



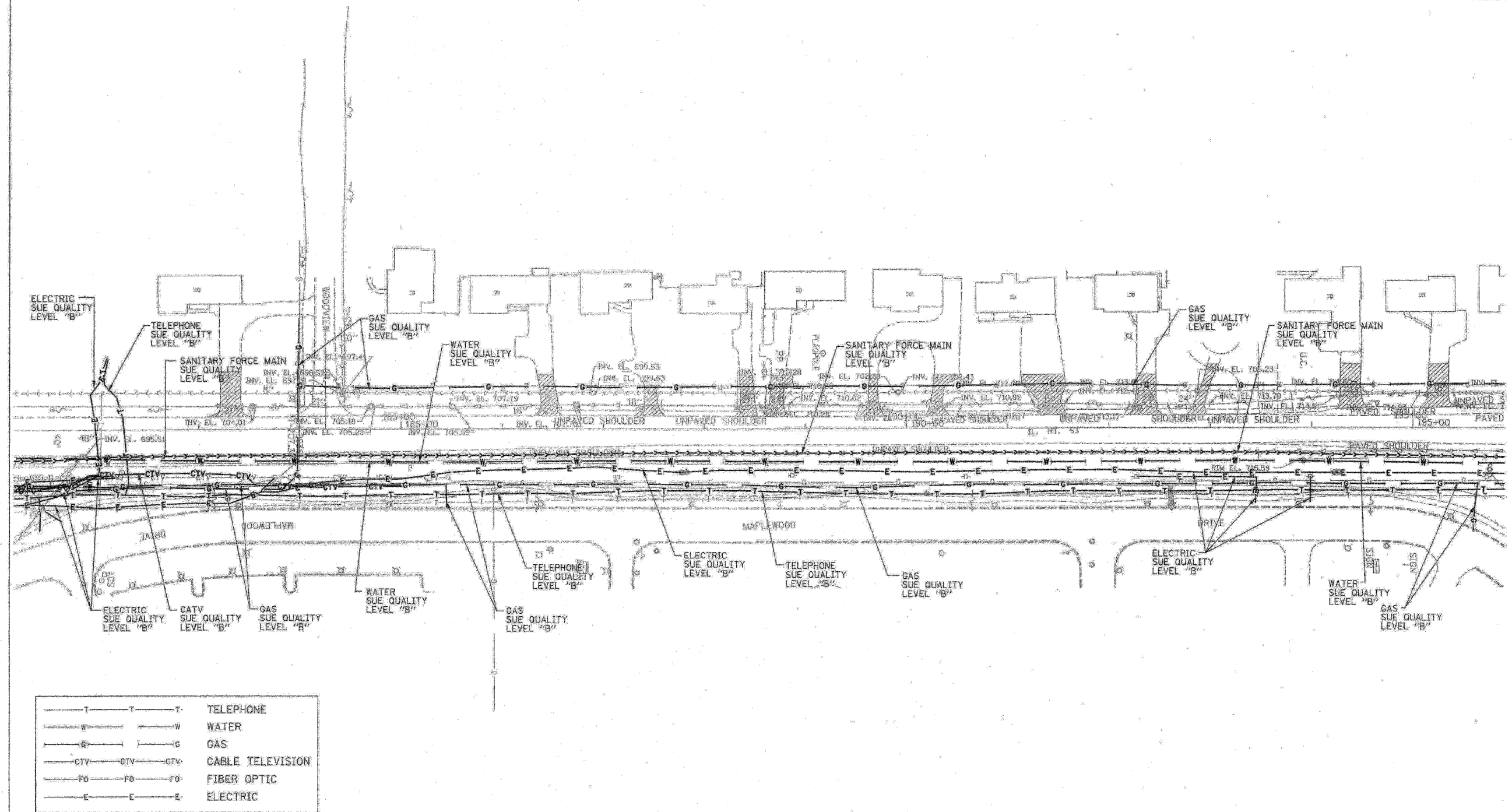
205 W. WACKER DRIVE  
 SUITE 1020  
 CHICAGO, IL 60606  
 (312) 704-1970

Utility shown on these plans as depicted in the legend have been investigated by TBE Group, Inc in accordance with SUE Industry Standards as of 5/27/03.  
 All other information shown has been provided to TBE Group, Inc by others.

REVISIONS	
NAME	DATE

ILLINOIS DEPARTMENT OF TRANSPORTATION  
 SUBSURFACE UTILITY ENGINEERING  
 IL RT. 53 (ROHLWING ROAD)  
 FROM MORELAND AVE TO HUNTINGTON AVE  
 CONTRACT NO. 60477  
 SCALE: 1:50  
 DATE - 7/14/03  
 DRAWN BY - KLC  
 CHECKED BY -

F.A.P. RTE.	SECTION	COUNTY	TOTAL SHEETS	SHEET NO.
2010-150-DTR	DUPAGE		100	31
STA. 181+00	TO STA. 196+00			
FED. ROAD DIST. NO.	ILLINOIS	FED. AID PROJECT		



—T—T—T—	TELEPHONE
—W—W—W—	WATER
—G—G—G—	GAS
—CTV—CTV—CTV—	CABLE TELEVISION
—FO—FO—FO—	FIBER OPTIC
—E—E—E—	ELECTRIC

**TBE GROUP, INC.**  
 CIVIL ENGINEERING \* TRANSPORTATION \* ENVIRONMENTAL  
 \* PLANNING \* UTILITY ENGINEERING/LOCATING  
 SOUTHERN REGION: FL, GA, SC, NC  
 NORTHERN REGION: IL, IN, MI, OH, MD, NJ, NY  
 PA, VA, CANADA  
 WESTERN REGION: AZ, NV, NM, TX, CA, OR, UT, WA  
 IL 09500146, IL 09500151, IL 09500152, IL 09500175

TBE SUE PAGE NO: 14 OF 20  
 Signature: *[Handwritten Signature]*  
 SUE Quality Level "B" Designating



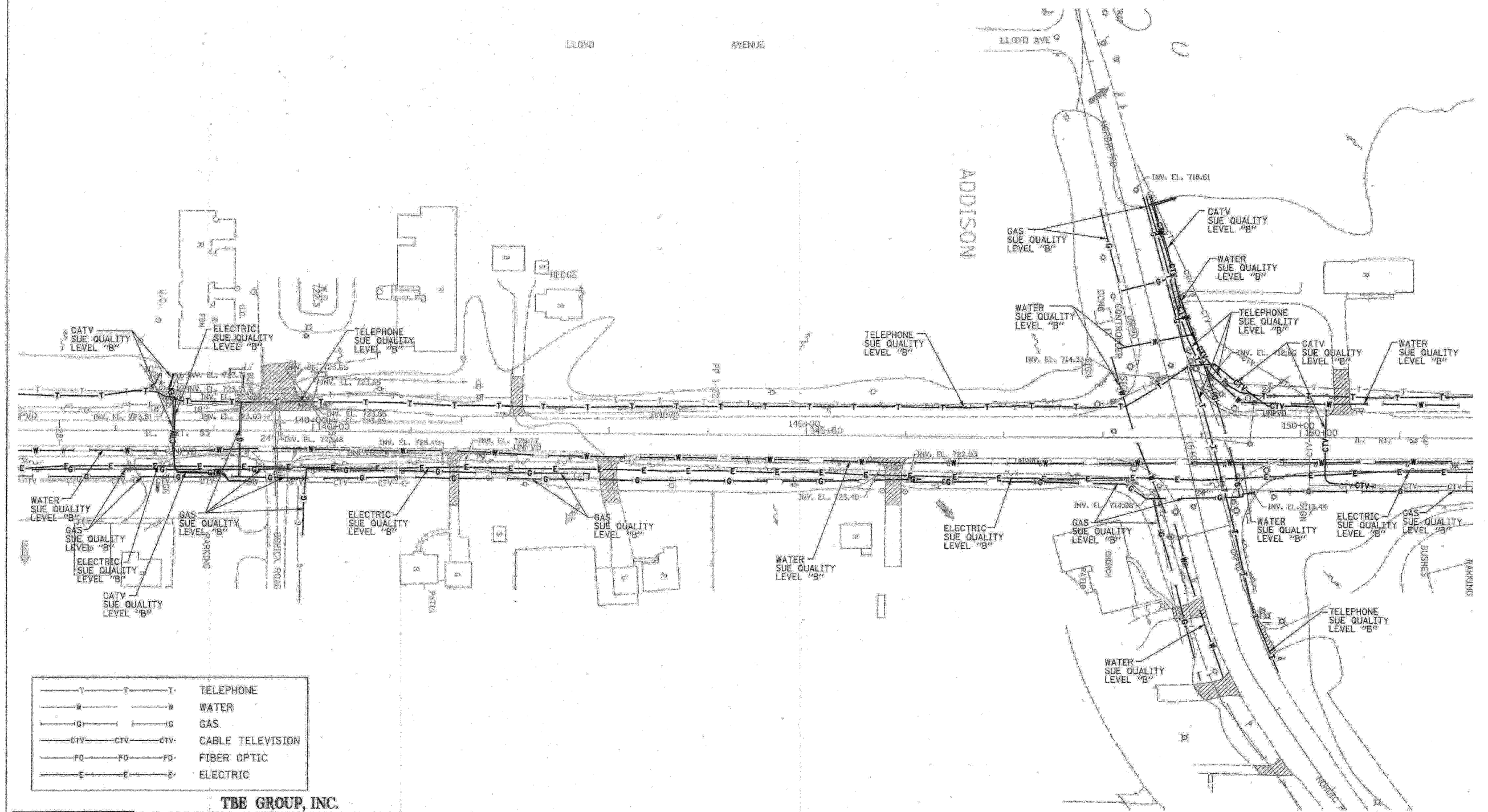
205 W. WACKER DRIVE  
 SUITE 1020  
 CHICAGO, IL 60606  
 (312) 704-1970

Utility shown on these plans as depicted in the legend have been investigated by TBE Group, Inc in accordance with SUE Industry Standards as of 5/27/03.  
 All other information shown has been provided to TBE Group, Inc by others.

REVISIONS	
NAME	DATE

ILLINOIS DEPARTMENT OF TRANSPORTATION  
 SUBSURFACE UTILITY ENGINEERING  
 IL RT. 53 (ROHLWING ROAD)  
 FROM MORELAND AVE TO HUNTINGTON AVE  
 CONTRACT NO. 60477  
 SCALE: 1:50  
 DATE - 7/14/03  
 DRAWN BY - KLC  
 CHECKED BY -

F.A.P. RTE.	SECTION	COUNTY	TOTAL SHEETS	SHEET NO.
	2010-150-DTR	DUPAGE	100	32
STA. 137+00	TO STA. 152+00			
FED. ROAD DIST. NO.	ILLINOIS FED. AID PROJECT			



—T—T—T—T—	TELEPHONE
—W—W—W—W—	WATER
—G—G—G—G—	GAS
—CTV—CTV—CTV—	CABLE TELEVISION
—FO—FO—FO—	FIBER OPTIC
—E—E—E—E—	ELECTRIC

**TBE GROUP, INC.**  
 CIVIL ENGINEERING \* TRANSPORTATION \* ENVIRONMENTAL  
 \* PLANNING \* UTILITY ENGINEERING/LOCATING  
 SOUTHERN REGION: FL, GA, SC, NC  
 NORTHERN REGION: IL, IN, MI, OH, MD, NJ, NY  
 PA, VA, CANADA  
 WESTERN REGION: AZ, NV, NM, TX, CA, OR, UT, WA  
 IL 09500146, IL 09500151, IL 09500152, IL 09500175  
 TBE SUE PAGE NO: 11 OF 20  
 Signature: *[Signature]*  
 SUE Quality Level "B": Designating



205 W. WACKER DRIVE  
 SUITE 1020  
 CHICAGO, IL 60606  
 (312) 704-1970

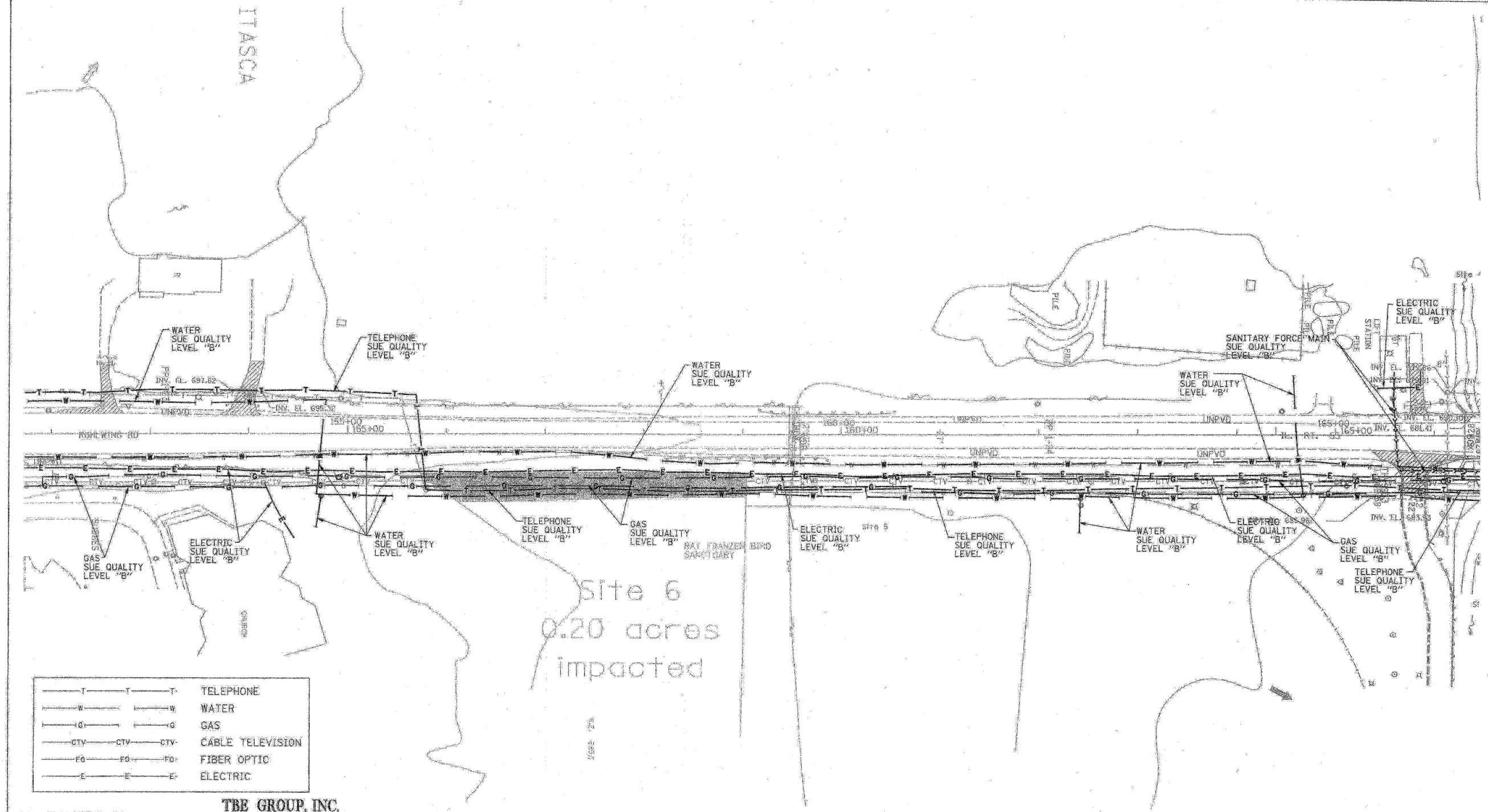
Utility shown on these plans as depicted in the legend have been investigated by TBE Group, Inc in accordance with SUE Industry Standards as of 5/27/03.  
 All other information shown has been provided to TBE Group, Inc by others.

REVISIONS	
NAME	DATE

ILLINOIS DEPARTMENT OF TRANSPORTATION  
 SUBSURFACE UTILITY ENGINEERING  
 IL RT. 53 (ROHLING ROAD)  
 FROM MORELAND AVE TO HUNTINGTON AVE  
 CONTRACT NO. 60477  
 SCALE: 1"=50'  
 DATE: 7/14/03  
 DRAWN BY: KLC  
 CHECKED BY: -



F.A.R. RTE.	SECTION	COUNTY	TOTAL SHEETS	SHEET NO.
	2010-150-DTR	DUPAGE	100	33
	STA. 152+00	TO STA. 166+00		
FED. ROAD DIST. NO.	ILLINOIS FED. AID PROJECT			



—T—T—T—T—	TELEPHONE
—W—W—W—W—	WATER
—G—G—G—G—	GAS
—CTV—CTV—CTV—	CABLE TELEVISION
—FO—FO—FO—	FIBER OPTIC
—E—E—E—E—	ELECTRIC

**TBE GROUP, INC.**  
 CIVIL ENGINEERING \* TRANSPORTATION \* ENVIRONMENTAL  
 \* PLANNING \* UTILITY ENGINEERING/LOCATING  
 SOUTHERN REGION: FL, GA, SC, NC  
 NORTHERN REGION: IL, IN, MI, OH, MD, NJ, NY  
 PA, VA, CANADA  
 WESTERN REGION: AZ, NV, NM, TX, CA, OR, UT, WA  
 IL09500146, IL09500151, IL09500152, IL09500175  
 TBE SUE PAGE NO: 12 OF 20  
 Signature: *[Signature]*  
 SUE Quality Level "B" : Designating

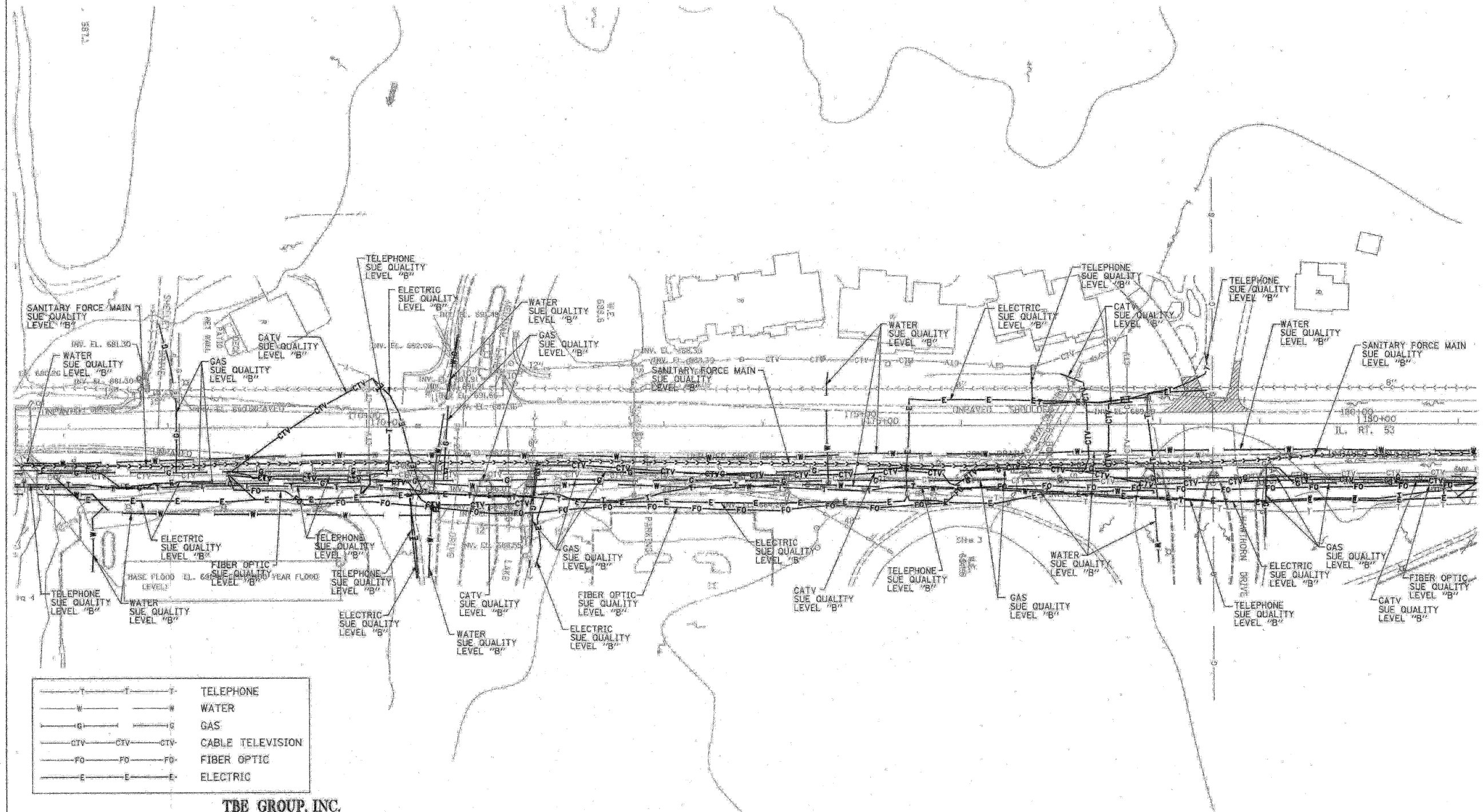


205 W. WACKER DRIVE  
 SUITE 1020  
 CHICAGO, IL 60606  
 (312) 704-1970

Utility shown on these plans as depicted in the legend have been investigated by TBE Group, Inc in accordance with SUE Industry Standards as of 5/27/03.  
 All other information shown has been provided to TBE Group, Inc by others.

REVISIONS		ILLINOIS DEPARTMENT OF TRANSPORTATION SUBSURFACE UTILITY ENGINEERING IL RT. 53 (ROHLWING ROAD) FROM MORELAND AVE TO HUNTINGTON AVE CONTRACT NO. 60477 SCALE : 1/50 DATE - 7/14/03
NAME	DATE	
		DRAWN BY - KLC CHECKED BY -

F.A.P. RTE.	SECTION	COUNTY	TOTAL SHEETS	SHEET NO.
	2010-150-DTR	DUPAGE	100	34
STA. 166+00	TO STA. 181+00			
FED. ROAD DIST. NO.	ILLINOIS FED. AID PROJECT			



**TBE GROUP, INC.**  
 CIVIL ENGINEERING \* TRANSPORTATION \* ENVIRONMENTAL  
 \* PLANNING \* UTILITY ENGINEERING/LOCATING  
 SOUTHERN REGION: FL, GA, SC, NC  
 NORTHERN REGION: IL, IN, MI, OH, MD, NJ, NY  
 PA, VA, CANADA  
 WESTERN REGION: AZ, NV, NM, TX, CA, OR, UT, WA

IL09500146, IL09500151, IL09500152, IL09500175  
 TBE SUE PAGE NO: 13 OF 20  
 Signature: *[Handwritten Signature]*  
 SUE Quality Level "B" Designating



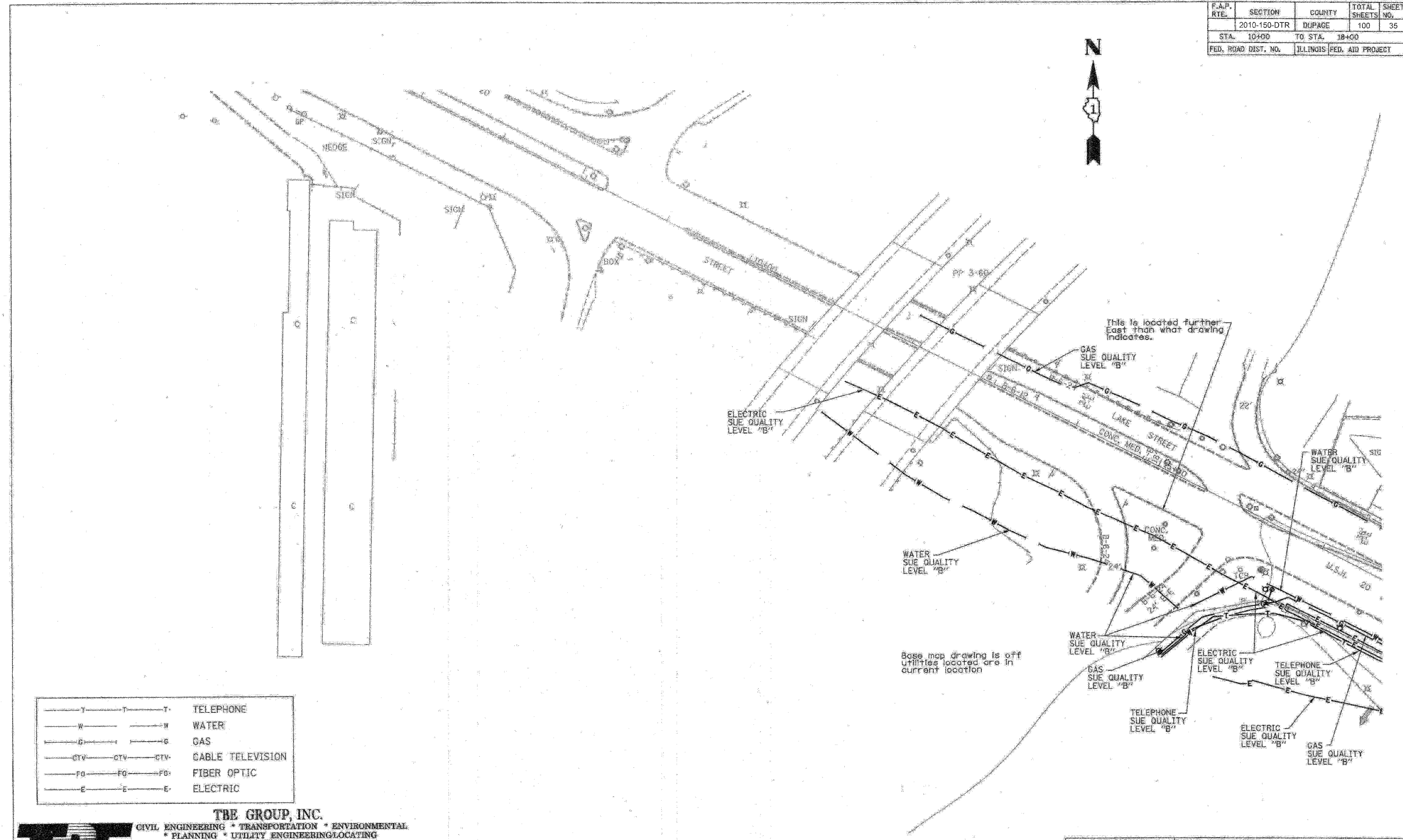

205 W. WACKER DRIVE  
 SUITE 1020  
 CHICAGO, IL 60606  
 (312) 704-1970

Utility shown on these plans as depicted in the legend have been investigated by TBE Group, Inc in accordance with SUE Industry Standards as of 5/27/03.  
 All other information shown has been provided to TBE Group, Inc by others.

REVISIONS	
NAME	DATE

ILLINOIS DEPARTMENT OF TRANSPORTATION  
 SUBSURFACE UTILITY ENGINEERING  
 IL RT. 53 (ROHLWING ROAD)  
 FROM MORELAND AVE TO HUNTINGTON AVE  
 CONTRACT NO. 60477  
 SCALE: 1:50  
 DATE - 7/14/03  
 DRAWN BY - KLC  
 CHECKED BY -

F.A.P. RTE.	SECTION	COUNTY	TOTAL SHEETS	SHEET NO.
2010-150-DTR	DUPAGE	100	35	
STA. 10+00	TO STA. 18+00			
FED. ROAD DIST. NO.	ILLINOIS FED. AID PROJECT			



—T—T—T—	TELEPHONE
—W—W—W—	WATER
—G—G—G—	GAS
—CTV—CTV—CTV—	CABLE TELEVISION
—FO—FO—FO—	FIBER OPTIC
—E—E—E—	ELECTRIC

**TBE GROUP, INC.**  
 CIVIL ENGINEERING \* TRANSPORTATION \* ENVIRONMENTAL  
 \* PLANNING \* UTILITY ENGINEERING/LOCATING  
 SOUTHERN REGION: FL, GA, SC, NC  
 NORTHERN REGION: IL, IN, MI, OH, MD, NJ, NY  
 PA, VA, CANADA  
 WESTERN REGION: AZ, NV, NM, TX, CA, OR, UT, WA  
 IL 09500146, IL 09500151, IL 09500152, IL 09500175  
 TBE SUE PAGE NO: 10 OF 20  
 Signature *[Signature]*  
 SUE Quality Level "B" : Designating



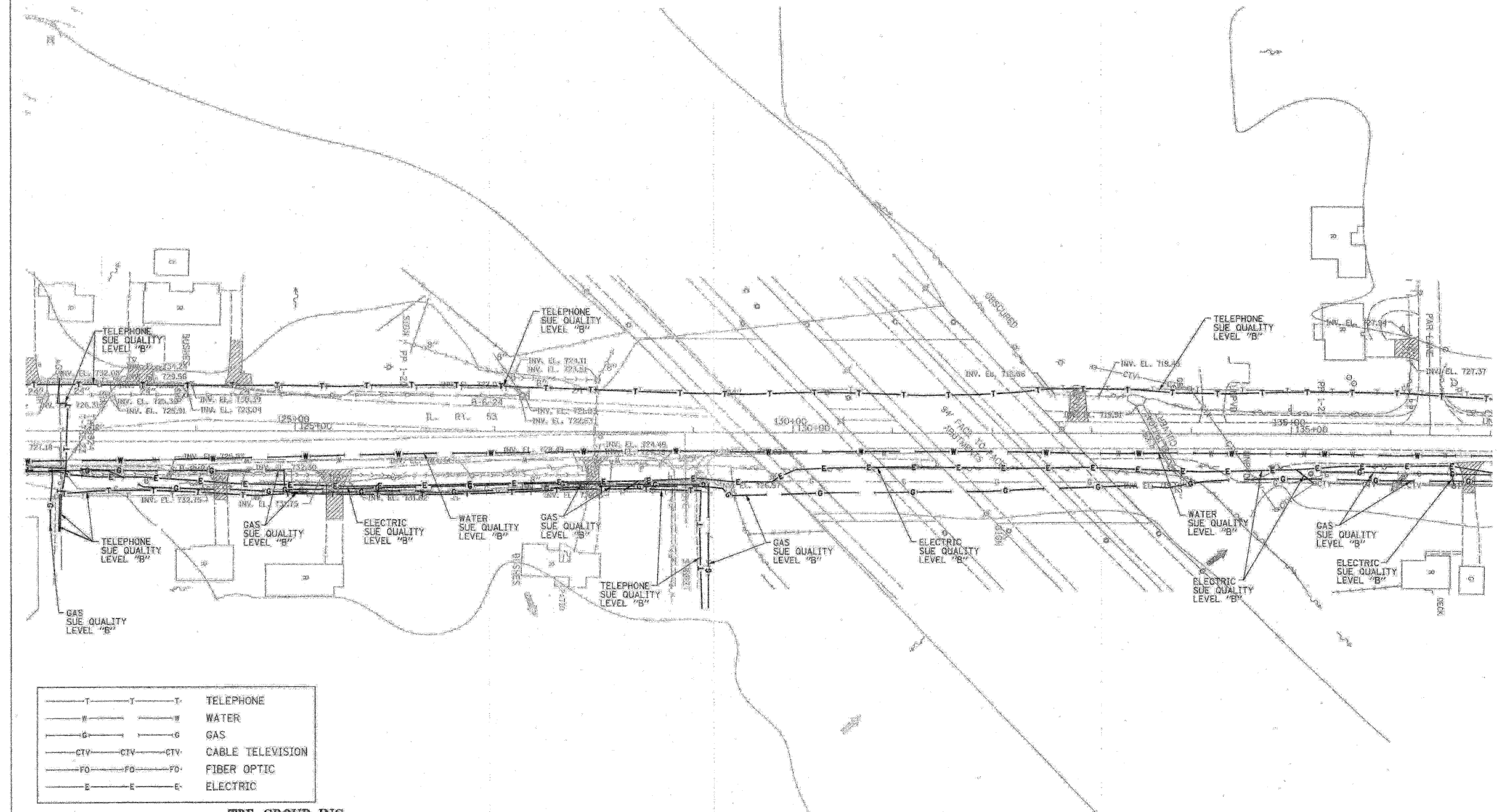
205 W. WACKER DRIVE  
 SUITE 1020  
 CHICAGO, IL 60606  
 (312) 704-1970

Utility shown on these plans as depicted in the legend have been investigated by TBE Group, Inc in accordance with SUE Industry Standards as of 5/27/03.  
 All other information shown has been provided to TBE Group, Inc by others.

REVISIONS	
NAME	DATE

ILLINOIS DEPARTMENT OF TRANSPORTATION  
 SUBSURFACE UTILITY ENGINEERING  
 IL RT. 53 (ROHLWING ROAD)  
 FROM MORELAND AVE TO HUNTINGTON AVE  
 CONTRACT NO. 60477  
 SCALE : 1:50  
 DATE - 7/14/03  
 DRAWN BY - KLC  
 CHECKED BY -

F.A.P. RTE.	SECTION	COUNTY	TOTAL SHEETS	SHEET NO.
2010-150-DTR	DUPAGE	100	36	
STA. 122+00	TO STA. 137+00			
FED. ROAD DIST. NO.	ILLINOIS	FED. AID PROJECT		



—T—T—T—	TELEPHONE
—W—W—W—	WATER
—G—G—G—	GAS
—CTV—CTV—CTV—	CABLE TELEVISION
—FO—FO—FO—	FIBER OPTIC
—E—E—E—	ELECTRIC

**TBE GROUP, INC.**  
 CIVIL ENGINEERING \* TRANSPORTATION \* ENVIRONMENTAL  
 \* PLANNING \* UTILITY ENGINEERING/LOCATING  
 SOUTHERN REGION: FL, GA, SC, NC  
 NORTHERN REGION: IL, IN, MI, OH, MD, NJ, NY  
 PA, VA, CANADA  
 WESTERN REGION: AZ, NV, NM, TX, CA, OR, UT, WA  
 IL 09500146, IL 09500151, IL 09500152, IL 09500175  
 TBE SUE PAGE NO: 9 OF 20  
 Signature: *[Handwritten Signature]*  
 SUE Quality Level "B" Designating



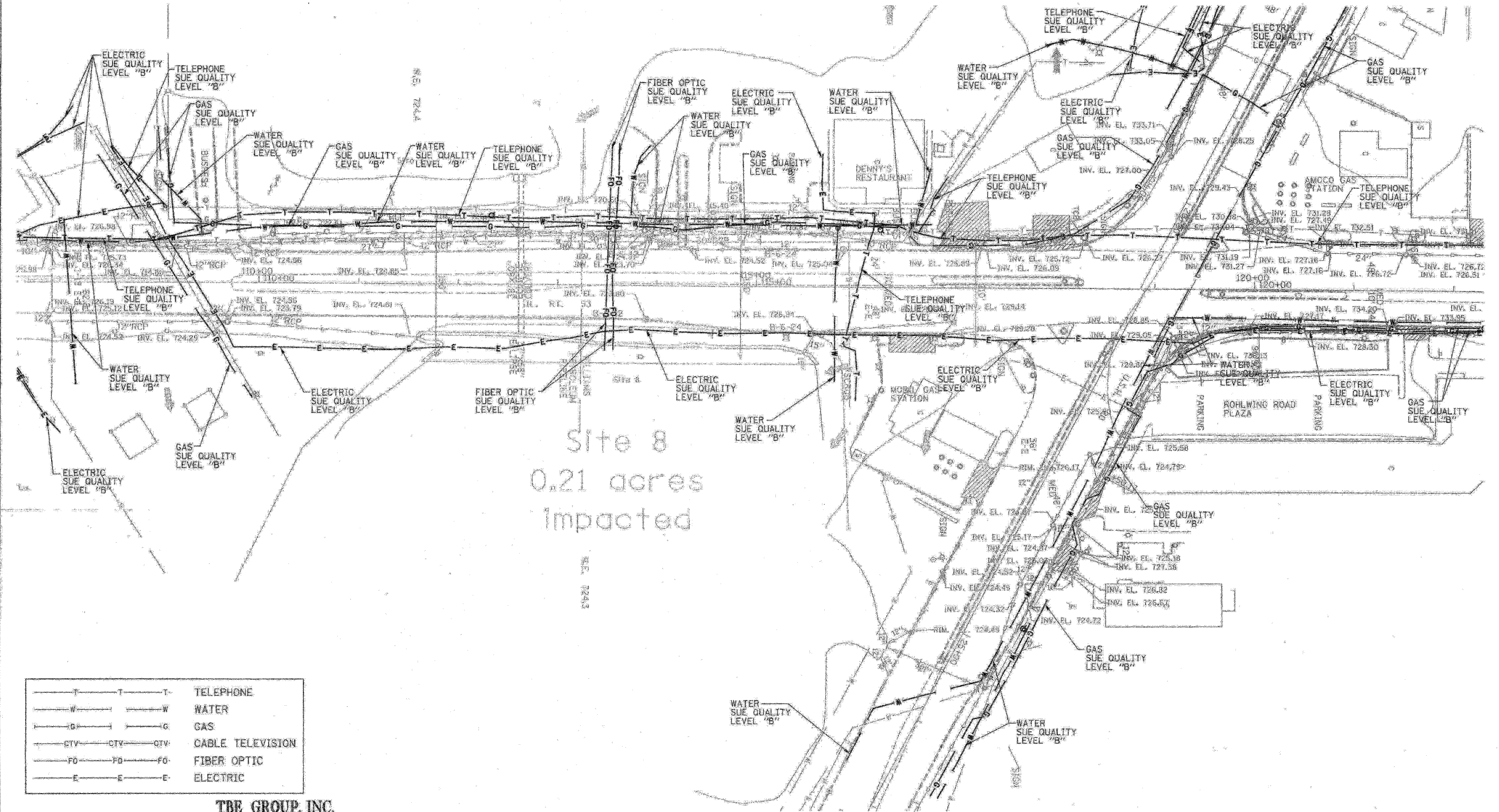
205 W. WACKER DRIVE  
 SUITE 1020  
 CHICAGO, IL 60606  
 (312) 704-1970

Utility shown on these plans as depicted in the legend have been investigated by TBE Group, Inc in accordance with SUE Industry Standards as of 5/27/03. All other information shown has been provided to TBE Group, Inc by others.

REVISIONS	
NAME	DATE

ILLINOIS DEPARTMENT OF TRANSPORTATION  
 SUBSURFACE UTILITY ENGINEERING  
 IL RT. 53 (ROHLWING ROAD)  
 FROM MORELAND AVE TO HUNTINGTON AVE  
 CONTRACT NO. 60477  
 SCALE: 1/4"=1'-0"  
 DATE - 7/14/03  
 DRAWN BY - KLC  
 CHECKED BY -

F.A.P. RTE.	SECTION	COUNTY	TOTAL SHEETS	SHEET NO.
2010-150-DTR	DUPAGE		100	37
STA. 107+00	TO STA. 122+00			
FED. ROAD DIST. NO.	ILLINOIS		FED. AID PROJECT	



—T—T—T—	TELEPHONE
—W—W—W—	WATER
—G—G—G—	GAS
—CTV—CTV—CTV—	CABLE TELEVISION
—FO—FO—FO—	FIBER OPTIC
—E—E—E—	ELECTRIC

Site 8  
0.21 acres  
Impacted

**TBE GROUP, INC.**  
**TBE** CIVIL ENGINEERING \* TRANSPORTATION \* ENVIRONMENTAL  
 \* PLANNING \* UTILITY ENGINEERING/LOCATING  
 SOUTHERN REGION: FL, GA, SC, NC  
 NORTHERN REGION: IL, IN, MI, OH, MD, NJ, NY  
 PA, VA, CANADA  
 WESTERN REGION: AZ, NV, NM, TX, CA, OR, UT, WA  
 IL 09500146, IL 09500151, IL 09500152, IL 09500175  
 TBE SUE PAGE NO: 8 OF 20  
 Signature: *[Handwritten Signature]*  
 SUE Quality Level "B" Designating



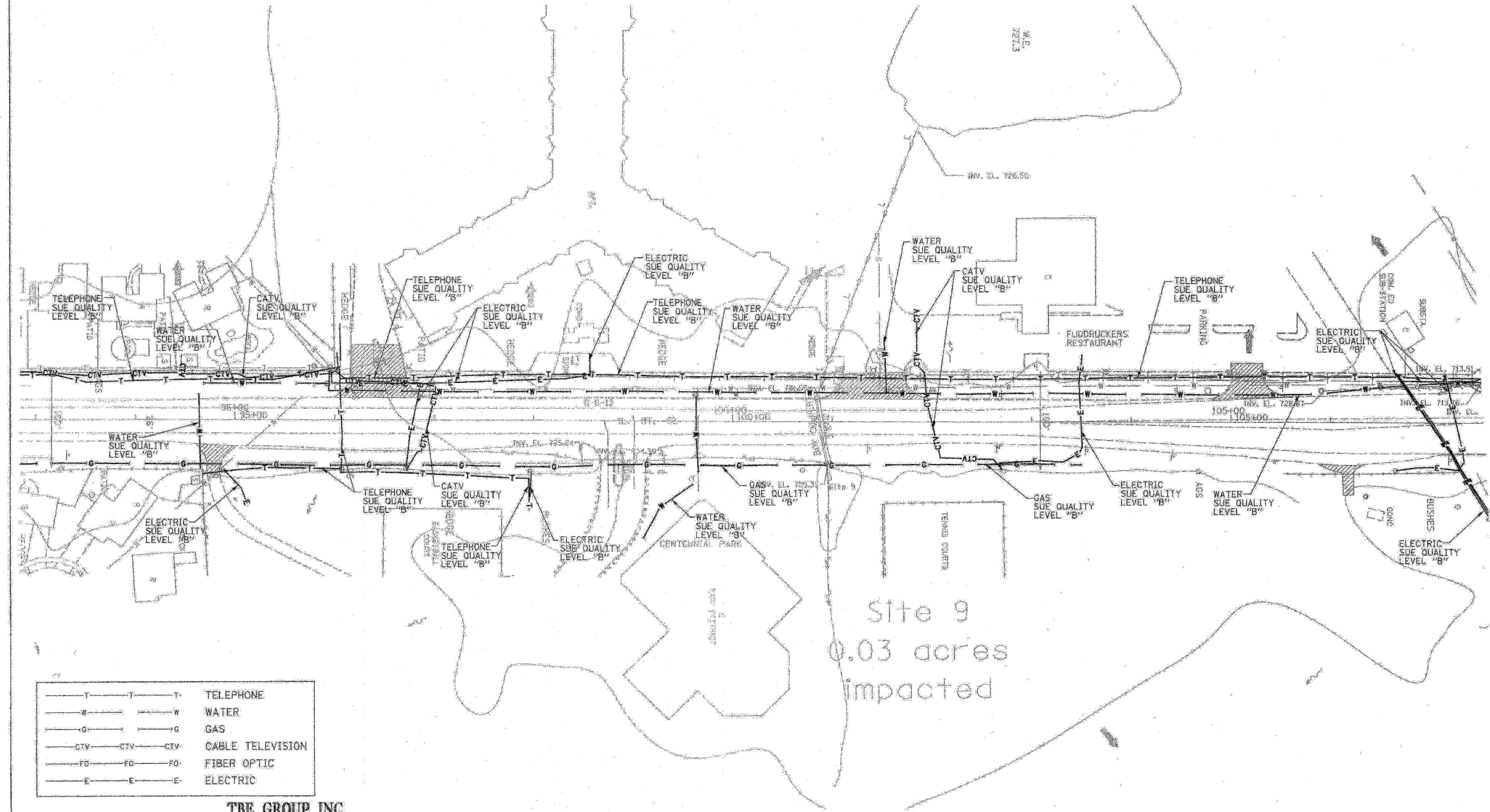
205 W. WACKER DRIVE  
 SUITE 1020  
 CHICAGO, IL 60606  
 (312) 704-1970

Utility shown on these plans as depicted in the legend have been investigated by TBE Group, Inc in accordance with SUE Industry Standards as of 5/27/03. All other information shown has been provided to TBE Group, Inc by others.

REVISIONS	
NAME	DATE

ILLINOIS DEPARTMENT OF TRANSPORTATION  
 SUBSURFACE UTILITY ENGINEERING  
 IL RT. 53 (ROHLWING ROAD)  
 FROM MORELAND AVE TO HUNTINGTON AVE.  
 CONTRACT NO. 60477  
 SCALE: 1/4" = 1'-0"  
 DATE: 7/14/03  
 DRAWN BY: KLC  
 CHECKED BY: -

F.A.P. RTE.	SECTION	COUNTY	TOTAL SHEETS	SHEET NO.
2010-150-DTR	DUPAGE		100	38
STA. 93+00	TO STA. 107+00			
FED. ROAD DIST. NO.	ILLINOIS FED. AID PROJECT			



—T—T—T—	TELEPHONE
—W—W—W—	WATER
—G—G—G—	GAS
—CTV—CTV—CTV—	CABLE TELEVISION
—FO—FO—FO—	FIBER OPTIC
—E—E—E—	ELECTRIC

**TBE GROUP, INC.**  
 CIVIL ENGINEERING \* TRANSPORTATION \* ENVIRONMENTAL  
 \* PLANNING \* UTILITY ENGINEERING/LOCATING  
 SOUTHERN REGION: FL, GA, SC, NC  
 NORTHERN REGION: IL, IN, MI, OH, MD, NJ, NY  
 PA, VA, CANADA  
 WESTERN REGION: AZ, NV, NM, TX, CA, OR, UT, WA  
 IL 09500146, IL 09500151, IL 09500152, IL 09500175  
 TBE SUE PAGE NO: 7 OF 20  
 Signature: *[Handwritten Signature]*  
 SUE Quality Level "B": Designating

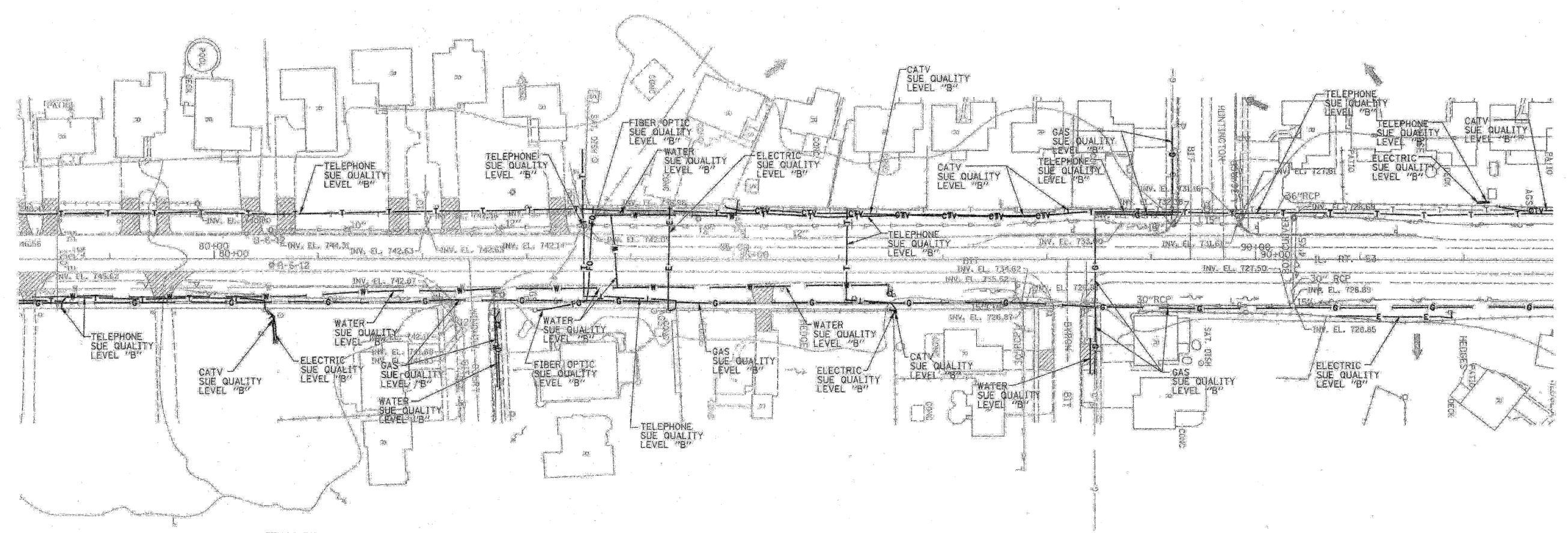


205 W. WACKER DRIVE  
 SUITE 1020  
 CHICAGO, IL 60606  
 (312) 704-1970

Utility shown on these plans as depicted in the legend have been investigated by TBE Group, Inc in accordance with SUE Industry Standards as of 5/27/03.  
 All other information shown has been provided to TBE Group, Inc by others.

REVISIONS		ILLINOIS DEPARTMENT OF TRANSPORTATION SUBSURFACE UTILITY ENGINEERING IL RT. 53 (ROHLWING ROAD) FROM MORELAND AVE TO HUNTINGTON AVE CONTRACT NO. 60477 SCALE: 1/50 DATE - 7/14/03
NAME	DATE	
		DRAWN BY - KLC CHECKED BY -

F.A.P. RTE.	SECTION	COUNTY	TOTAL SHEETS	SHEET NO.
	2010-150-DTR	DUPAGE	100	39
STA.	78+00	TO STA.	93+00	
FED. ROAD DIST. NO.	ILLINOIS FED. AID PROJECT			



—T—T—T—	TELEPHONE
—W—W—W—	WATER
—G—G—G—	GAS
—CTV—CTV—CTV—	CABLE TELEVISION
—FO—FO—FO—	FIBER OPTIC
—E—E—E—	ELECTRIC

**TBE GROUP, INC.**  
 CIVIL ENGINEERING \* TRANSPORTATION \* ENVIRONMENTAL  
 \* PLANNING \* UTILITY ENGINEERING/LOCATING  
 SOUTHERN REGION: FL, GA, SC, NC  
 NORTHERN REGION: IL, IN, MI, OH, MD, NJ, NY  
 PA, VA, CANADA  
 WESTERN REGION: AZ, NV, NM, TX, CA, OR, UT, WA  
 IL 09500146, IL 09500151, IL 09500152, IL 09500175  
 TBE SUE PAGE NO: 6 OF 20  
 Signature: *[Handwritten Signature]*  
 SUE Quality Level "B" Designating



205 W. WACKER DRIVE  
 SUITE 1020  
 CHICAGO, IL 60606  
 (312) 704-1970


Utility shown on these plans as depicted in the legend have been investigated by TBE Group, Inc in accordance with SUE Industry Standards as of 5/27/03.  
 All other information shown has been provided to TBE Group, Inc by others.

REVISIONS	
NAME	DATE

ILLINOIS DEPARTMENT OF TRANSPORTATION  
 SUBSURFACE UTILITY ENGINEERING  
 IL RT. 53 (ROHLWING ROAD)  
 FROM MORELAND AVE TO HUNTINGTON AVE  
 CONTRACT NO. 60477  
 SCALE: 1:50  
 DATE - 7/14/03  
 DRAWN BY - KLC  
 CHECKED BY -

GOLDF

F.A.P. RTE.	SECTION	COUNTY	TOTAL SHEETS	SHEET NO.
	2010-150-DTR	DUPAGE	100	40
STA. 63+00	TO STA. 78+00			
FED. ROAD DIST. NO.	ILLINOIS FED. AID PROJECT			



—T—T—T—	TELEPHONE
—W—W—W—	WATER
—G—G—G—	GAS
—CTV—CTV—CTV—	CABLE TELEVISION
—FO—FO—FO—	FIBER OPTIC
—E—E—E—	ELECTRIC

**TBE GROUP, INC.**  
 CIVIL ENGINEERING \* TRANSPORTATION \* ENVIRONMENTAL  
 \* PLANNING \* UTILITY ENGINEERING/LOCATING  
 SOUTHERN REGION: FL, GA, SC, NC  
 NORTHERN REGION: IL, IN, MI, OH, MD, NJ, NY  
 PA, VA, CANADA  
 WESTERN REGION: AZ, NV, NM, TX, CA, OR, UT, WA  
 IL09500146, IL09500151, IL09500152, IL09500175  
 TBE SUE PAGE NO: 7 OF 20  
 Signature: *[Handwritten Signature]*  
 SUE Quality Level "B": Designating



205 W. WACKER DRIVE  
 SUITE 1020  
 CHICAGO, IL 60606  
 (312) 704-1970

Utility shown on these plans as depicted in the legend have been investigated by TBE Group, Inc in accordance with SUE Industry Standards as of 5/27/03.  
 All other information shown has been provided to TBE Group, Inc by others.

REVISIONS	
NAME	DATE

ILLINOIS DEPARTMENT OF TRANSPORTATION  
 SUBSURFACE UTILITY ENGINEERING  
 IL RT. 53 (ROHLWING ROAD)  
 FROM MORELAND AVE TO HUNTINGTON AVE  
 CONTRACT NO. 6047T  
 SCALE = 1"=50'  
 DATE = 7/14/03  
 DRAWN BY - KLC  
 CHECKED BY -



F.A.P. RTE.	SECTION	COUNTY	TOTAL SHEETS	SHEET NO.
	2010-150-DTR	BUPAGE	100	41
STA.	18+00	TD STA.	23+00	
FED. ROAD DIST. NO.	ILLINOIS		FED. AID PROJECT	



—T—T—T—	TELEPHONE
—W—W—W—	WATER
—G—G—G—	GAS
—CTV—CTV—CTV—	CABLE TELEVISION
—FO—FO—FO—	FIBER OPTIC
—E—E—E—	ELECTRIC

**TBE GROUP, INC.**  
 CIVIL ENGINEERING \* TRANSPORTATION \* ENVIRONMENTAL  
 \* PLANNING \* UTILITY ENGINEERING/LOCATING  
 SOUTHERN REGION: FL, GA, SC, NC  
 NORTHERN REGION: IL, IN, MI, OH, MD, NJ, NY  
 PA, VA, CANADA  
 WESTERN REGION: AZ, NV, NM, TX, CA, OR, UT, WA  
 IL09500146, IL09500151, IL09500152, IL09500175  
 TBE SUE PAGE NO. 4 OF 20  
 Signature *[Handwritten Signature]*  
 SUE Quality Level "B": Designating



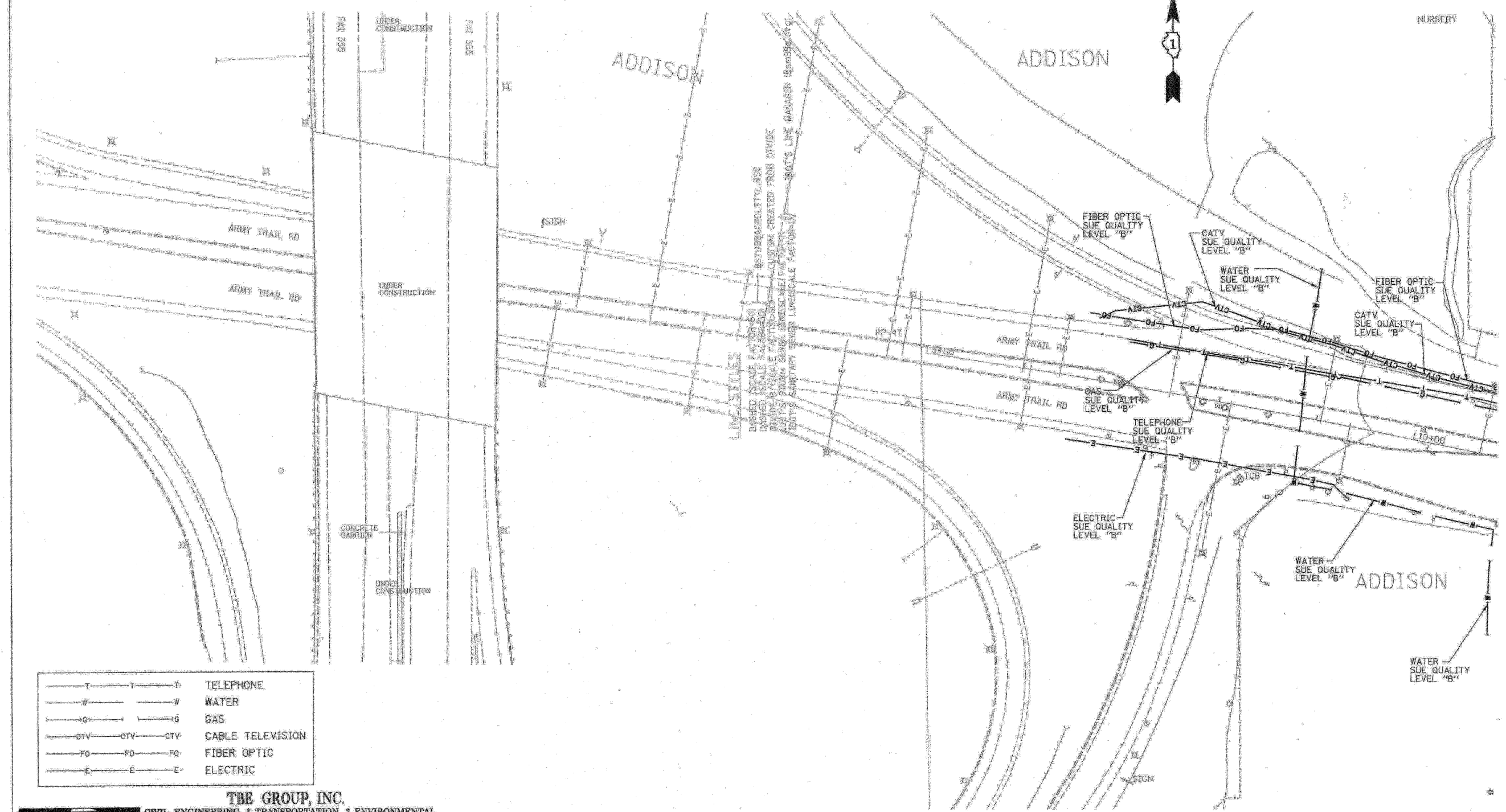
205 W. WACKER DRIVE  
 SUITE 1020  
 CHICAGO, IL 60606  
 (312) 704-1970

Utility shown on these plans as depicted in the legend have been investigated by TBE Group, Inc in accordance with SUE Industry Standards as of 5/27/03.  
 All other information shown has been provided to TBE Group, Inc by others.

REVISIONS	
NAME	DATE

ILLINOIS DEPARTMENT OF TRANSPORTATION  
 SUBSURFACE UTILITY ENGINEERING  
 IL RT. 53 (ROHLWING ROAD)  
 FROM MORELAND AVE TO HUNTINGTON AVE  
 CONTRACT NO. 60477  
 SCALE: 1:50  
 DATE - 7/14/03  
 DRAWN BY - KLC  
 CHECKED BY -

F.A.P. RTE.	SECTION	COUNTY	TOTAL SHEETS	SHEET NO.
2010-150-DTR	DUPAGE		100	42
STA. 5+00	TO STA. 10+00			
FED. ROAD DIST. NO.	ILLINOIS	FED. AID PROJECT		



—T—T—T—	TELEPHONE
—W—W—W—	WATER
—G—G—G—	GAS
—CTV—CTV—CTV—	CABLE TELEVISION
—FO—FO—FO—	FIBER OPTIC
—E—E—E—	ELECTRIC

**TBE GROUP, INC.**  
 CIVIL ENGINEERING \* TRANSPORTATION \* ENVIRONMENTAL  
 \* PLANNING \* UTILITY ENGINEERING/LOCATING  
 SOUTHERN REGION: FL, GA, SC, NC  
 NORTHERN REGION: IL, IN, MI, OH, MD, NJ, NY  
 PA, VA, CANADA  
 WESTERN REGION: AZ, NV, NM, TX, CA, OR, UT, WA  
 IL09500146, IL09500151, IL09500152, IL09500175  
 TBE SUE PAGE NO. 3 OF 20  
 Signature: *[Handwritten Signature]*  
 SUE Quality Level "B" Designating

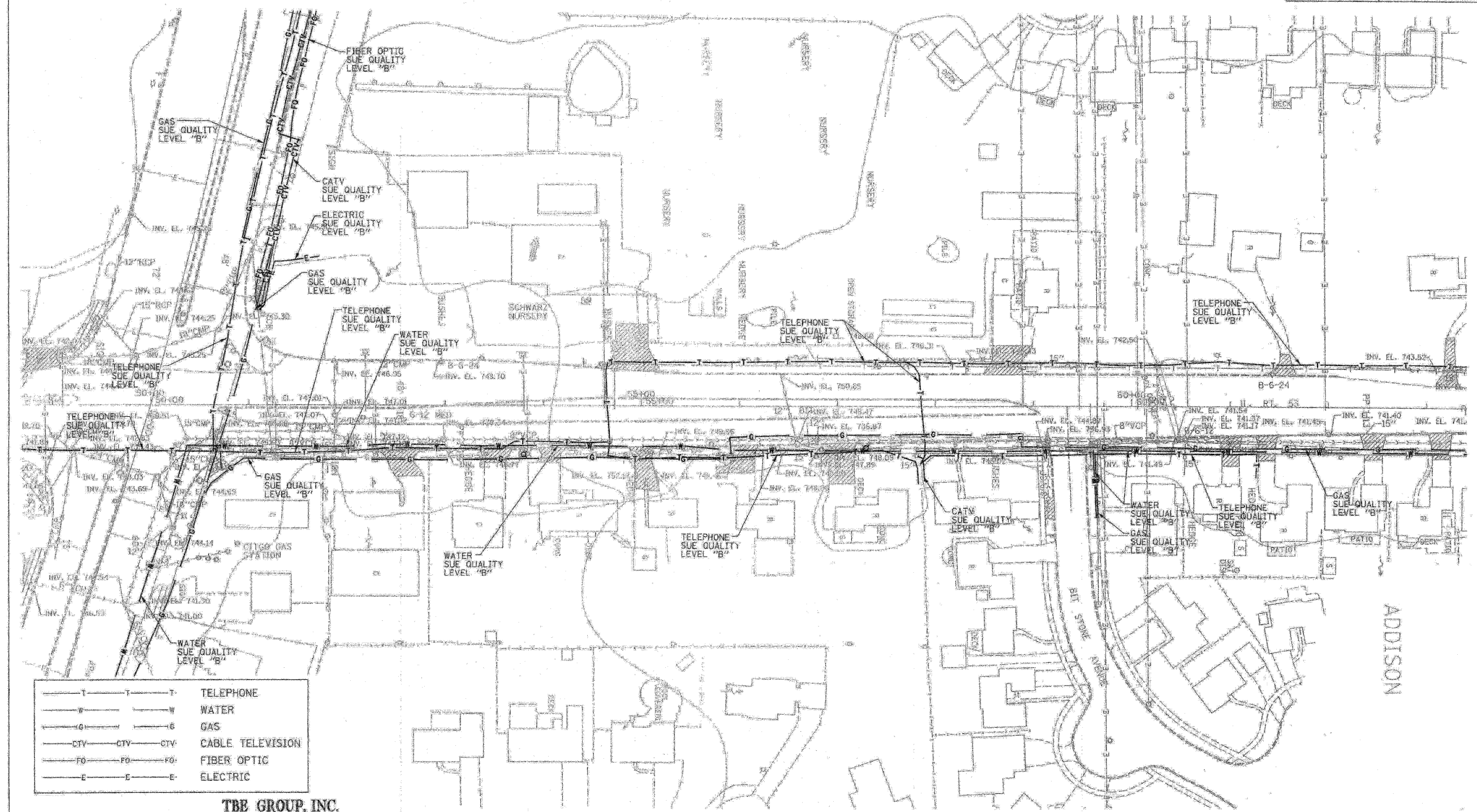


205 W. WACKER DRIVE  
 SUITE 1020  
 CHICAGO, IL 60606  
 (312) 704-1970

Utility shown on these plans as depicted in the legend have been investigated by TBE Group, Inc in accordance with SUE Industry Standards as of 5/27/03.  
 All other information shown has been provided to TBE Group, Inc by others.

REVISIONS		ILLINOIS DEPARTMENT OF TRANSPORTATION SUBSURFACE UTILITY ENGINEERING IL RT. 53 (ROHLWING ROAD) FROM MORELAND AVE TO HUNTINGTON AVE CONTRACT NO. 60477 SCALE: 1:50 DATE = 7/14/03
NAME	DATE	
		DRAWN BY - KLC CHECKED BY -

F.A.P. RTE.	SECTION	COUNTY	TOTAL SHEETS	SHEET NO.
	2010-150-DTR	DUPAGE	100	43
STA. 48+00	TO STA. 64+00			
FED. ROAD DIST. NO.	ILLINOIS FED. AID PROJECT			



—T—T—T—	TELEPHONE
—W—W—W—	WATER
—G—G—G—	GAS
—CTV—CTV—CTV—	CABLE TELEVISION
—FO—FO—FO—	FIBER OPTIC
—E—E—E—	ELECTRIC

**TBE GROUP, INC.**  
 CIVIL ENGINEERING \* TRANSPORTATION \* ENVIRONMENTAL  
 \* PLANNING \* UTILITY ENGINEERING/LOCATING  
 SOUTHERN REGION: FL, GA, SC, NC  
 NORTHERN REGION: IL, IN, MI, OH, MD, NJ, NY  
 PA, VA, CANADA  
 WESTERN REGION: AZ, NV, NM, TX, CA, OR, UT, WA  
 IL09500146, IL09500151, IL09500152, IL09500175  
 TBE SUE PAGE NO. 2 OF 20  
 Signature: *[Handwritten Signature]*  
 SUE Quality Level "B" Designating



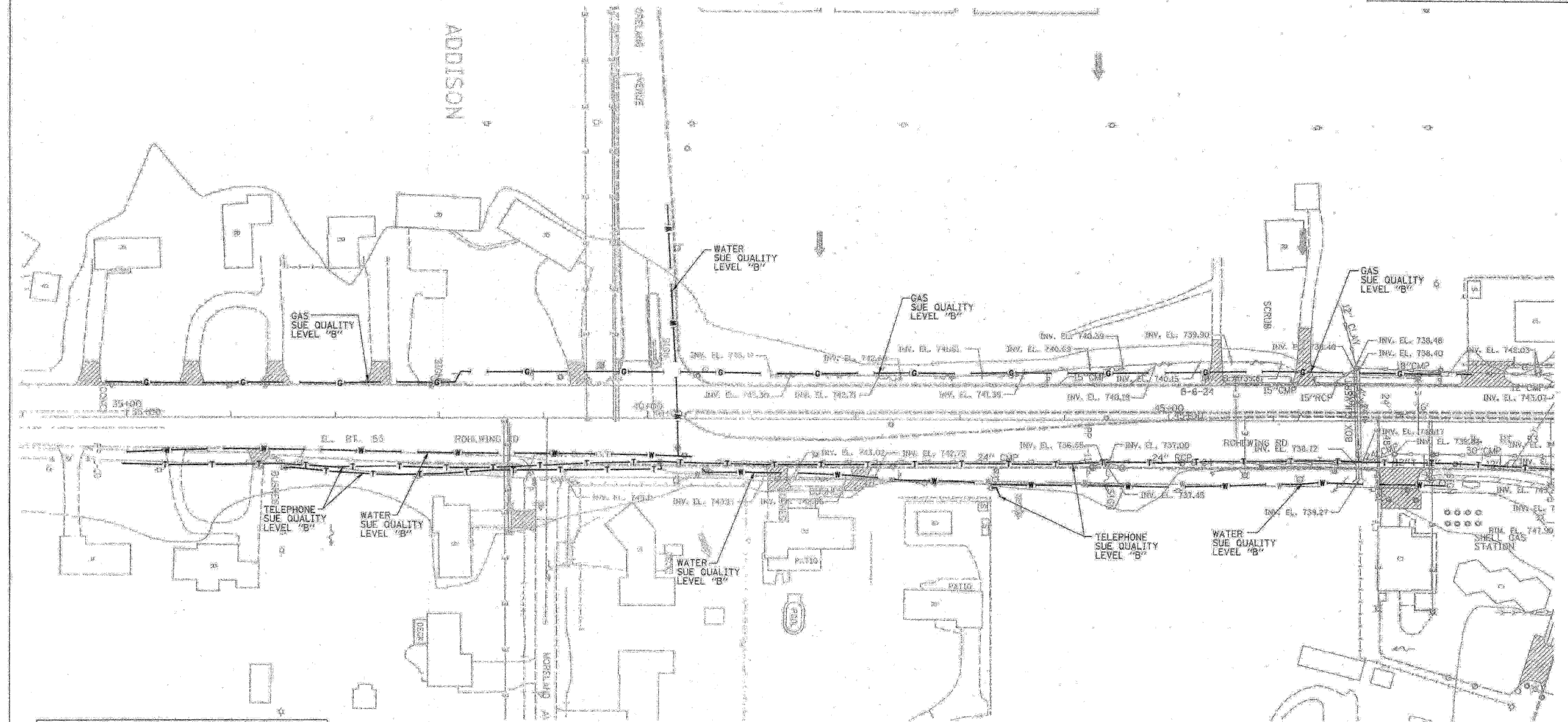
205 W. WACKER DRIVE  
 SUITE 1020  
 CHICAGO, IL 60606  
 (312) 704-1970

Utility shown on these plans as depicted in the legend have been investigated by TBE Group, Inc in accordance with SUE Industry Standards as of 5/27/03.  
 All other information shown has been provided to TBE Group, Inc by others.

REVISIONS	
NAME	DATE

ILLINOIS DEPARTMENT OF TRANSPORTATION  
 SUBSURFACE UTILITY ENGINEERING  
 IL RT. 53 (ROHLWING ROAD)  
 FROM MORELAND AVE TO HUNTINGTON AVE  
 CONTRACT NO. 60477  
 SCALE: 1:50  
 DATE - 7/14/03  
 DRAWN BY - KLC  
 CHECKED BY -

F.A.P. RTE.	SECTION	COUNTY	TOTAL SHEETS	SHEET NO.
2010-150-DTR	DUPAGE		100	44
STA. 35+00	TO STA. 48+00			
FED. ROAD DIST. NO.	ILLINOIS FED. AID PROJECT			



—T—T—T—T—	TELEPHONE
—W—W—W—W—	WATER
—G—G—G—G—	GAS
—CTV—CTV—CTV—	CABLE TELEVISION
—FO—FO—FO—FO—	FIBER OPTIC
—E—E—E—E—	ELECTRIC

**TBE GROUP, INC.**  
 CIVIL ENGINEERING \* TRANSPORTATION \* ENVIRONMENTAL  
 \* PLANNING \* UTILITY ENGINEERING/LOCATING  
 SOUTHERN REGION: FL, GA, SC, NC  
 NORTHERN REGION: IL, IN, MI, OH, MD, NJ, NY, PA, VA, CANADA  
 WESTERN REGION: AZ, NV, NM, TX, CA, OR, UT, WA  
 IL 09500146, IL 09500151, IL 09500152, IL 09500175  
 TBE SUE PAGE NO. 1 OF 20  
 Signature *[Handwritten Signature]*  
 SUE Quality Level "B" Designating



205 W. WACKER DRIVE  
 SUITE 1020  
 CHICAGO, IL 60606  
 (312) 704-1970

Utility shown on these plans as depicted in the legend have been investigated by TBE Group, Inc in accordance with SUE Industry Standards as of 5/27/03.  
 All other information shown has been provided to TBE Group, Inc by others.

REVISIONS	
NAME	DATE

ILLINOIS DEPARTMENT OF TRANSPORTATION  
 SUBSURFACE UTILITY ENGINEERING  
 IL RT. 53 (ROHLWING ROAD)  
 FROM MORELAND AVE TO HUNTINGTON AVE  
 CONTRACT NO. 60477  
 SCALE: 1:50  
 DATE: 7/14/03  
 DRAWN BY - KLC  
 CHECKED BY -

Section 30, Township 40 North, Range 11 East of the 3rd P.M., DuPage County, Illinois

PARCEL	OWNER	PERMANENT TAX NUMBER	TOTAL HOLDING	AREA TAKEN	PREVIOUSLY DEDICATED	EASEMENT	REMAINDER	ACQUIRED BY
			ACRES	ACRES	ACRES	ACRES	ACRES	
1DS0004TE	JACQUELINE WHITE	03 - 30 - 105 - 018	0.558	N/A	N/A	0.010	0.558	
1DS0064TE	SYLVESTER R. DZIEDZIC AND CHERYL L. DZIEDZIC HIS WIFE, IN JOINT TENANCY	03 - 30 - 103 - 027	0.569	N/A	N/A	0.018	0.569	
1DS0065TE	JOHN B. RUTTER	03 - 30 - 103 - 026	0.702	N/A	N/A	0.014	0.702	
1DS0066TE	SCOTT A. CAMP	03 - 30 - 103 - 021	0.567	N/A	N/A	0.034	0.567	

LINE LEGEND		
A	7.18	N89°32'20"W
B	5.0	S89°35'00"E
C	5.0	N89°30'58"W
D	5.0	S89°34'21"E
E	10.0	S89°38'15"E
F	15.82	N89°34'21"W

- IRON PIPE OR ROD FOUND
- ⊕ P.K. NAIL FOUND OR SET
- + CUT CROSS FOUND OR SET
- 5/8" REBAR SET
- T1 THESE STAKES REFERENCE FOUND OR SET MONUMENTATION. SET 5/8 INCH IRON ROD FLUSH WITH GROUND TO THE FOUND IRON STAKE. IDENTIFIED BY COLORED PLASTIC CAP BEARING SURVEYORS REGISTRATION NUMBER.
- T2
- T3
- BT1 THESE STAKES, IN CULTIVATED AREAS, REFERENCE FOUND OR SET MONUMENTATION. BURIED 5/8 INCH IRON ROD 20 INCHES BELOW GROUND TO THE FOUND IRON STAKE. IDENTIFIED BY COLORED PLASTIC CAP BEARING SURVEYORS REGISTRATION NUMBER.
- BT2
- BT3
- STAKING OF PROPOSED RIGHT-OF-WAY. SET DIVISION OF HIGHWAYS SURVEY MARKER TO MONUMENT THE POSITION SHOWN. IDENTIFIED BY INSCRIPTION DATA AND SURVEYORS REGISTRATION NUMBER.
- M STAKING OR PROPOSED RIGHT-OF-WAY IN CULTIVATED AREAS. BURIED 5/8 INCH METAL ROD 20 INCHES BELOW GROUND TO MARK FUTURE SURVEY MARKER POSITION. IDENTIFIED BY COLORED PLASTIC CAP BEARING SURVEYORS REGISTRATION NUMBER.
- ⊕ PERMANENT SURVEY MARKER, I.D.O.T. STD. 2135 (TO BE SET BY OTHERS)
- RIGHT-OF-WAY STAKING PROPOSED TO BE SET

**LEGEND**

- SECTION LINE
- QUARTER SECTION LINE
- QUARTER, QUARTER SECTION LINE
- PLATTED LOT LINE
- PROPERTY (DEED) LINE
- APL APPARENT PROPERTY LINE
- CENTER LINE
- EXISTING RIGHT-OF-WAY LINE
- PROPOSED RIGHT-OF-WAY LINE
- PROPOSED EASEMENT
- 129.32' MEASURED DIMENSION
- 129.32' (COMP) COMPUTED DIMENSION
- (129.32') RECORD DATA
- ▨ EXISTING BUILDING

SECTION CORNER  
QUARTER SECTION CORNER

STATE OF ILLINOIS  
COUNTY OF DUPAGE

THIS IS TO CERTIFY THAT I, DOMINIC J. MARCHESE, AN ILLINOIS PROFESSIONAL LAND SURVEYOR, HAVE SURVEYED THE PLAT OF HIGHWAYS SHOWN HEREON BETWEEN SECTION 25, TOWNSHIP 40 NORTH, RANGE 10 EAST AND SECTION 19, TOWNSHIP 40 NORTH, RANGE 11 EAST OF THE THIRD PRINCIPAL MERIDIAN. COUNTY; THAT THE SURVEY IS TRUE AND COMPLETE AS SHOWN TO THE BEST OF MY KNOWLEDGE AND BELIEF; THAT THE PLAT CORRECTLY REPRESENTS SAID SURVEY. THAT ALL MONUMENTS FOUND AND ESTABLISHED ARE OF PERMANENT QUALITY AND QUANTITY. THE POSITIONS SHOWN THEREON AND THAT THE MONUMENTS ARE SUFFICIENT TO ENABLE THE SURVEY TO BE REPRODUCED FOR THE DEPARTMENT OF TRANSPORTATION, STATE OF ILLINOIS.

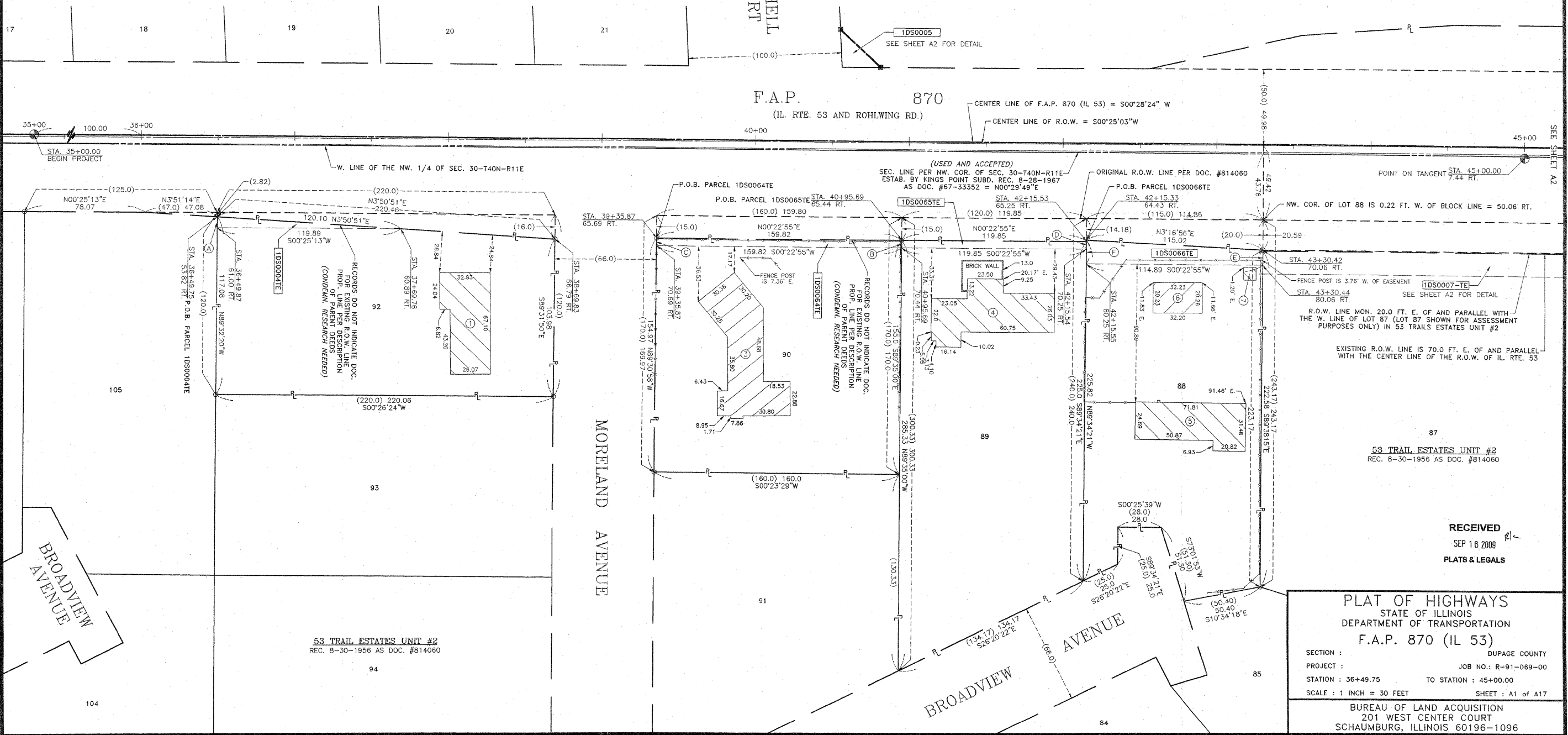
DATED AT ROSELLE, ILLINOIS THIS 15th DAY OF APRIL, 2003 A.D.




DOMINIC J. MARCHESE  
ILLINOIS REGISTERED PROFESSIONAL LAND SURVEYOR NO. 2335  
MY CURRENT LICENSE EXPIRES ON NOVEMBER 2010  
THIS PROFESSIONAL SERVICE CONFORMS TO THE CURRENT ILLINOIS MINIMUM STANDARDS FOR A BOUNDARY SURVEY.

COORDINATE SCHEDULE		
STATION	OFFSET	COORDINATES
45+00.00	7.44 RT.	1917334.921 N - 1066261.262 E
35+00.00	0.00	1916334.994 N - 1066245.553 E

- BUILDING LEGEND**
- 1 = 1 STORY BRICK/FRAME RESD.
  - 2 = 9.5 FT. BY 10.0 FT. METAL SHED
  - 3 = 1 STORY BRICK/FRAME RESD.
  - 4 = 1 STORY BRICK RESD.
  - 5 = 1 STORY BRICK/FRAME RESD.
  - 6 = FRAME GARAGE
  - 7 = 8.25 FT. BY 8.24 FT. FRAME SHED
- AUBURN HILLS SUBDIVISION  
PLANNED UNIT DEVELOPMENT**



Marchese and Sons, Inc.  
NUMBER 184-002762  
land - marine - construction surveys  
10 MONACO DRIVE, ROSELLE, IL 60172  
PHONE: (630) 894-5660 FAX: (630) 894-8869



**RECEIVED**  
SEP 16 2009  
PLATS & LEGALS

**PLAT OF HIGHWAYS**  
STATE OF ILLINOIS  
DEPARTMENT OF TRANSPORTATION  
F.A.P. 870 (IL 53)

SECTION: DUPAGE COUNTY  
PROJECT: JOB NO.: R-91-069-00  
STATION: 36+49.75 TO STATION: 45+00.00  
SCALE: 1 INCH = 30 FEET SHEET: A1 of A17

BUREAU OF LAND ACQUISITION  
201 WEST CENTER COURT  
SCHAUMBURG, ILLINOIS 60196-1096  
AS DOCUMENT NO.

Section 25, Township 40 North, Range 10 East of the 3rd P.M., DuPage County, Illinois

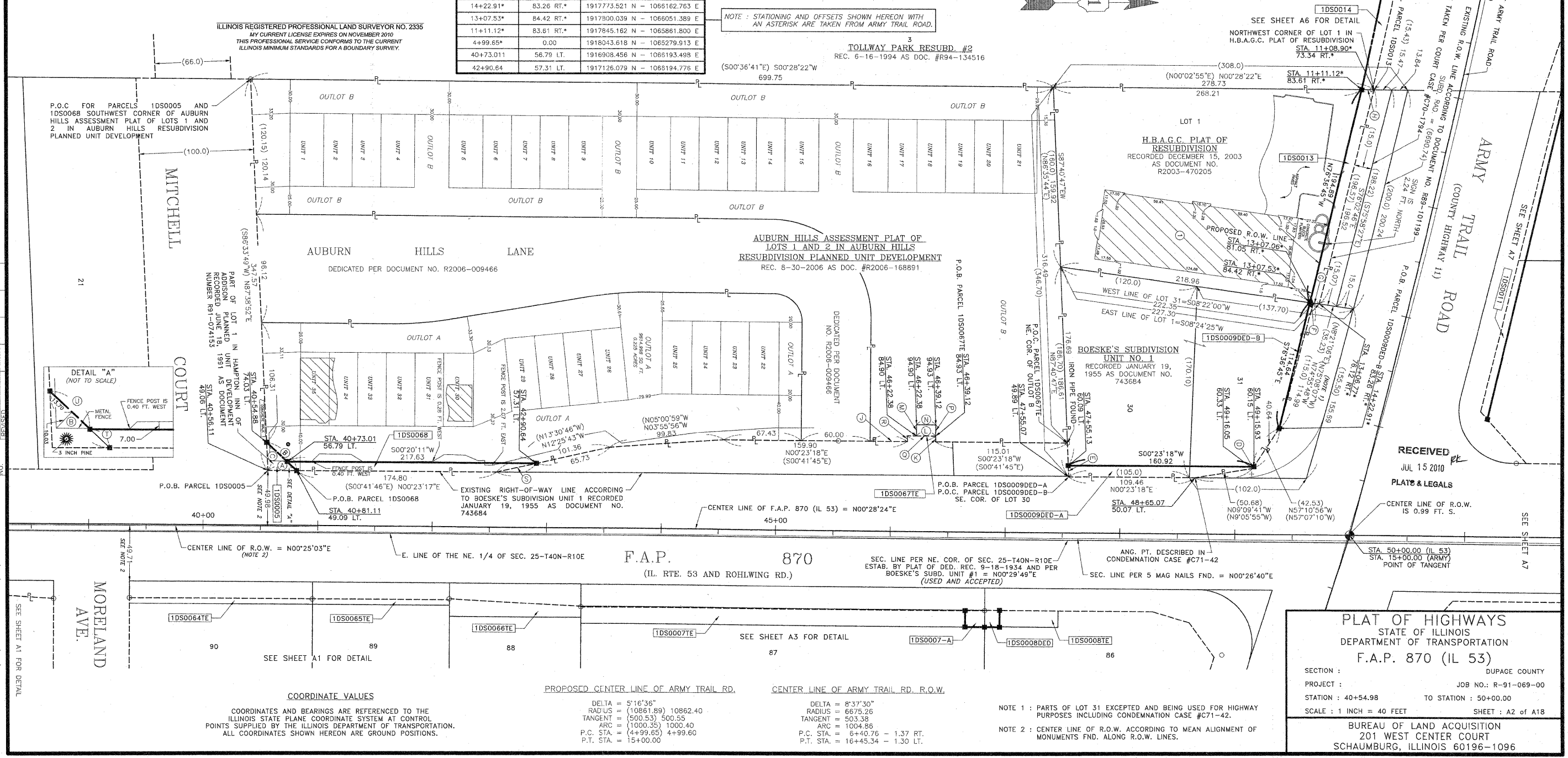
PARCEL	OWNER	PERMANENT TAX NUMBER	TOTAL HOLDING ACRES	AREA TAKEN ACRES	PREVIOUSLY DEDICATED ACRES	EASEMENT ACRES	REMAINDER ACRES	ACQUIRED BY
1DS0005	MARQUETTE BANK f/k/a MARQUETTE NATIONAL BANK as TRUSTEE UNDER TRUST AGREEMENT DATED NOVEMBER 26, 2003 KNOWN AS TRUST NO. 16800	02 - 25 - 205 - 016	**5.265	**0.007 312 SQ.FT.	N/A	N/A	**5.265	
1DS00677E	MARQUETTE BANK f/k/a MARQUETTE NATIONAL BANK as TRUSTEE UNDER TRUST AGREEMENT DATED NOVEMBER 26, 2003 KNOWN AS TRUST NO. 16800	02 - 25 - 201 - 071	OUTLOT B 2.718	N/A	N/A	0.004 168 SQ.FT.	OUTLOT B 2.718	
1DS0009DE-A	MICHAEL A. OLIVER AND JULIE OLIVER-MALAY, AS TENANTS IN COMMON	02 - 25 - 201 - 042	0.760	0.032	N/A	N/A	0.760	
1DS0009DE-B				0.004 174 SQ.FT.	N/A	N/A		
1DS0013	HARRIS N.A.	02 - 25 - 201 - 048	1.022	0.042	N/A	N/A	0.980	
1DS0068	MARQUETTE BANK f/k/a MARQUETTE NATIONAL BANK as TRUSTEE UNDER TRUST AGREEMENT DATED NOVEMBER 26, 2003 KNOWN AS TRUST NO. 16800	02 - 25 - 205 - 016	OUTLOT A 1.435	0.035	N/A	N/A	OUTLOT A 1.401	

LINE LEGEND		
A	25.0	N00°23'17"E
B	36.19	S44°01'05"W
C	25.0	N87°38'52"E
D	1.89	N57°10'56"W
E	10.01	N87°40'47"E
F	3.39	S08°22'00"W
G	8.34	S08°22'00"W
H	10.52	N00°28'22"E
J	32.47	S00°23'18"W
K	5.0	N89°36'42"W
L	16.75	S00°23'18"W
M	10.0	N89°36'42"W
N	16.75	N00°23'18"E
P	10.0	S89°36'42"E
Q	25.0	N00°23'18"E
R	5.0	N89°36'42"W
S	35.63	N12°25'43"W
T	11.17	N44°01'05"E
U	25.02	S44°01'05"W

LEGEND	
○	IRON PIPE OR ROD FOUND
+	CUT CROSS FOUND OR SET
●	THESE STAKES REFERENCE FOUND OR SET MONUMENTATION. SET 5/8 INCH IRON ROD FLUSH WITH GROUND TO THE FOUND IRON STAKE. IDENTIFIED BY COLORED PLASTIC CAP BEARING SURVEYORS REGISTRATION NUMBER.
●	BT1
●	BT2
●	BT3
■	STAKING OF PROPOSED RIGHT-OF-WAY. SET DIVISION OF HIGHWAYS SURVEY MARKER TO MONUMENT THE POSITION SHOWN. IDENTIFIED BY INSCRIPTION DATA AND SURVEYORS REGISTRATION NUMBER.
■	M
■	STAKING OR PROPOSED RIGHT-OF-WAY IN CULTIVATED AREAS. BURIED 5/8 INCH METAL ROD 20 INCHES BELOW GROUND TO MARK FUTURE SURVEY MARKER POSITION. IDENTIFIED BY COLORED PLASTIC CAP BEARING SURVEYORS REGISTRATION NUMBER.
⊕	PERMANENT SURVEY MARKER, I.D.O.T. STD. 2135 (TO BE SET BY OTHERS)
□	RIGHT-OF-WAY STAKING PROPOSED TO BE SET
—	SECTION LINE
---	QUARTER SECTION LINE
---	QUARTER, QUARTER SECTION LINE
---	PLATTED LOT LINE
---	PROPERTY (DEED) LINE
---	APPARENT PROPERTY LINE
---	CENTER LINE
---	EXISTING RIGHT-OF-WAY LINE
---	PROPOSED RIGHT-OF-WAY LINE
---	PROPOSED EASEMENT
---	MEASURED DIMENSION
---	COMPUTED DIMENSION
---	RECORD DATA
▨	EXISTING BUILDING

COORDINATE SCHEDULE		
STATION	OFFSET	COORDINATES
40+54.88	74.03 LT.	1916890.464 N - 1086176.113 E
40+81.11	49.09 LT.	1916916.489 N - 1066201.261 E
47+55.13	60.09 LT.	1917590.583 N - 1086196.036 E
49+16.05	60.33 LT.	1917751.376 N - 1086197.102 E
50+00.00	0.00	1917834.943 N - 1066257.943 E
14+22.91*	83.26 RT.*	1917773.521 N - 1066162.763 E
13+07.53*	84.42 RT.*	1917800.039 N - 1066051.389 E
11+11.12*	83.61 RT.*	1917845.162 N - 1065861.800 E
4+99.65*	0.00	1918043.618 N - 1065279.913 E
40+73.01	56.79 LT.	1916908.456 N - 1086193.498 E
42+90.64	57.31 LT.	1917126.079 N - 1086194.776 E

STATE OF ILLINOIS SS  
 COUNTY OF DUPAGE  
 THIS IS TO CERTIFY THAT I, DOMINIC J. MARCHESI, AN ILLINOIS PROFESSIONAL LAND SURVEYOR, HAVE SURVEYED THE PLAT OF HIGHWAYS SHOWN HEREON BETWEEN SECTION 25, TOWNSHIP 40 NORTH, RANGE 10 EAST AND SECTION 19, TOWNSHIP 40 NORTH, RANGE 11 EAST OF THE THIRD PRINCIPAL MERIDIAN, DUPAGE COUNTY, THAT THE SURVEY IS TRUE AND COMPLETE AS SHOWN TO THE BEST OF MY KNOWLEDGE AND BELIEF, THAT THE PLAT CORRECTLY REPRESENTS SAID SURVEY, THAT ALL MONUMENTS FOUND AND ESTABLISHED ARE OF PERMANENT QUALITY AND OCCUPY THE POSITIONS SHOWN THEREON AND THAT THE MONUMENTS ARE SUFFICIENT TO ENABLE THE SURVEY TO BE RETRACED. MADE FOR THE DEPARTMENT OF TRANSPORTATION, STATE OF ILLINOIS.  
 DATED AT ROSELLE, ILLINOIS THIS 15th DAY OF APRIL, 2003 A.D.



R.O.W. PLAT	DATE	BY	DATE	BY
1	02-02-02	DNM	02-02-02	DNM
2	02-02-02	DNM	02-02-02	DNM
3	02-02-02	DNM	02-02-02	DNM
4	02-02-02	DNM	02-02-02	DNM
5	02-02-02	DNM	02-02-02	DNM
6	02-02-02	DNM	02-02-02	DNM
7	02-02-02	DNM	02-02-02	DNM
8	02-02-02	DNM	02-02-02	DNM
9	02-02-02	DNM	02-02-02	DNM
10	02-02-02	DNM	02-02-02	DNM
11	02-02-02	DNM	02-02-02	DNM
12	02-02-02	DNM	02-02-02	DNM
13	02-02-02	DNM	02-02-02	DNM
14	02-02-02	DNM	02-02-02	DNM
15	02-02-02	DNM	02-02-02	DNM
16	02-02-02	DNM	02-02-02	DNM
17	02-02-02	DNM	02-02-02	DNM
18	02-02-02	DNM	02-02-02	DNM
19	02-02-02	DNM	02-02-02	DNM
20	02-02-02	DNM	02-02-02	DNM
21	02-02-02	DNM	02-02-02	DNM
22	02-02-02	DNM	02-02-02	DNM
23	02-02-02	DNM	02-02-02	DNM
24	02-02-02	DNM	02-02-02	DNM
25	02-02-02	DNM	02-02-02	DNM
26	02-02-02	DNM	02-02-02	DNM
27	02-02-02	DNM	02-02-02	DNM
28	02-02-02	DNM	02-02-02	DNM
29	02-02-02	DNM	02-02-02	DNM
30	02-02-02	DNM	02-02-02	DNM

Marchese and Sons, Inc.  
 NUMBER 184-002782  
 land - marine - construction surveys  
 10 MONACO DRIVE, ROSELLE, IL 60172  
 PHONE : (630) 884-5880 FAX : (630) 884-8869

**PLAT OF HIGHWAYS**  
 STATE OF ILLINOIS  
 DEPARTMENT OF TRANSPORTATION  
 F.A.P. 870 (IL 53)

SECTION : DUPAGE COUNTY  
 PROJECT : JOB NO.: R-91-069-00  
 STATION : 40+54.98 TO STATION : 50+00.00  
 SCALE : 1 INCH = 40 FEET SHEET : A2 of A18

BUREAU OF LAND ACQUISITION  
 201 WEST CENTER COURT  
 SCHAUMBURG, ILLINOIS 60196-1096

Section 30, Township 40 North, Range 11 East of the 3rd P.M., DuPage County, Illinois

PARCEL	OWNER	PERMANENT TAX NUMBER	TOTAL HOLDING	AREA TAKEN	PREVIOUSLY DEDICATED	EASEMENT	REMAINDER	ACQUIRED BY
			ACRES	ACRES	ACRES	ACRES	ACRES	
1DS0007-A	RICHARD A. HARGREAVES AND VALERIE J. HARGREAVES AS TENANTS BY THE ENTIRETY	03 - 30 - 103 - 029 03 - 30 - 103 - 030	2.728	0.006	N/A	N/A	2.709	
1DS0007-B				0.013	N/A	N/A		
1DS0007E				N/A	N/A	0.115		
1DS0008DED	EQUILON ENTERPRISES, LLC A DELAWARE LIMITED LIABILITY CO.	03 - 30 - 103 - 023 03 - 30 - 103 - 024	0.772	0.005	N/A	N/A	0.767	
1DS0008TE				N/A	N/A	0.018		

- BUILDING LEGEND**
- 1 = 2 STORY FRAME RESD.
  - 2 = 1 STORY FRAME BLDG.
  - 3 = 1 STORY FRAME BLDG.
  - 4 = 1 STORY FRAME BLDG.
  - 5 = 1 STORY FRAME BLDG.
  - 6 = 1 STORY CONCRETE COMM. BLDG. WITH CAR WASH
  - 7 = 1 STORY METAL BLDG.

**COORDINATE VALUES**  
 COORDINATES AND BEARINGS ARE REFERENCED TO THE ILLINOIS STATE PLANE COORDINATE SYSTEM AT CONTROL POINTS SUPPLIED BY THE ILLINOIS DEPARTMENT OF TRANSPORTATION. ALL COORDINATES SHOWN HEREON ARE GROUND POSITIONS.

**CENTER LINE OF ARMY TRAIL RD. R.O.W.**  
 DELTA = 8°37'30"  
 RADIUS = 6675.26  
 TANGENT = 503.38  
 ARC = 1004.86  
 P.C. STA. = 6+40.76 - 1.37 RT.  
 P.T. STA. = 16+45.34 - 1.30 LT.

**LEGEND**

- SECTION LINE
- QUARTER SECTION LINE
- QUARTER, QUARTER SECTION LINE
- PLATTED LOT LINE
- PROPERTY (DEED) LINE
- APL APPARENT PROPERTY LINE
- CENTER LINE
- EXISTING RIGHT-OF-WAY LINE
- PROPOSED RIGHT-OF-WAY LINE
- PROPOSED EASEMENT
- 129.32' MEASURED DIMENSION
- 129.32' (COMP) COMPUTED DIMENSION
- (129.32') RECORD DATA
- ▨ EXISTING BUILDING
- IRON PIPE OR ROD FOUND
- ⊙ P.K. NAIL FOUND OR SET
- + CUT CROSS FOUND OR SET
- 5/8" REBAR SET
- T1 THESE STAKES REFERENCE FOUND OR SET MONUMENTATION. SET 5/8 INCH IRON ROD FLUSH WITH GROUND TO THE FOUND IRON STAKE. IDENTIFIED BY COLORED PLASTIC CAP BEARING SURVEYORS REGISTRATION NUMBER.
- BT1 THESE STAKES, IN CULTIVATED AREAS, REFERENCE FOUND OR SET MONUMENTATION. BURIED 5/8 INCH IRON ROD 20 INCHES BELOW GROUND TO THE FOUND IRON STAKE. IDENTIFIED BY COLORED PLASTIC CAP BEARING SURVEYORS REGISTRATION NUMBER.
- STAKING OF PROPOSED RIGHT-OF-WAY. SET DIVISION OF HIGHWAYS SURVEY MARKER TO MONUMENT THE POSITION SHOWN. IDENTIFIED BY INSCRIPTION DATA AND SURVEYORS REGISTRATION NUMBER.
- M STAKING OR PROPOSED RIGHT-OF-WAY IN CULTIVATED AREAS. BURIED 5/8 INCH METAL ROD 20 INCHES BELOW GROUND TO MARK FUTURE SURVEY MARKER POSITION. IDENTIFIED BY COLORED PLASTIC CAP BEARING SURVEYORS REGISTRATION NUMBER.
- ⊙ PERMANENT SURVEY MARKER, I.D.O.T. STD. 2135 (TO BE SET BY OTHERS)
- RIGHT-OF-WAY STAKING PROPOSED TO BE SET

STATE OF ILLINOIS  
 COUNTY OF DUPAGE SS

THIS IS TO CERTIFY THAT I, DOMINIC J. MARCHESE, AN ILLINOIS PROFESSIONAL LAND SURVEYOR, HAVE SURVEYED THE PLAT OF HIGHWAYS SHOWN HEREON BETWEEN SECTION 25, TOWNSHIP 40 NORTH, RANGE 10 EAST AND SECTION 19, TOWNSHIP 40 NORTH, RANGE 11 EAST OF THE THIRD PRINCIPAL MERIDIAN, DUPAGE COUNTY; THAT THE SURVEY IS TRUE AND COMPLETE AS SHOWN TO THE BEST OF MY KNOWLEDGE AND BELIEF; THAT THE PLAT CORRECTLY REPRESENTS SAID SURVEY; THAT ALL MONUMENTS FOUND AND ESTABLISHED ARE OF PERMANENT QUALITY AND OCCUPY THE POSITIONS SHOWN THEREON AND THAT THE MONUMENTS ARE SUFFICIENT TO ENABLE THE SURVEY TO BE RETRACED. MADE FOR THE DEPARTMENT OF TRANSPORTATION, STATE OF ILLINOIS.

DATED AT ROSELLE, ILLINOIS THIS 15th DAY OF APRIL, 2003 A.D.

RECEIVED  
 AUG 25 2010

PLAT & LEGALS

NOTE 1: EXISTING R.O.W. COR. IS 80.37 FT. PERPENDICULAR TO THE EXISTING CENTER LINE OF ARMY TRAIL R.O.W.

NOTE 2: PROPOSED R.O.W. COR. IS 80.25 FT. PERPENDICULAR TO THE EXISTING CENTER LINE OF ARMY TRAIL R.O.W.

NOTE: STATIONING AND OFFSETS SHOWN HEREON WITH AN ASTERISK INDICATES ARMY TRAIL ROAD.

**COORDINATE SCHEDULE**

STATION	OFFSET	COORDINATES
45+00.00	7.44 RT.	1917334.921 N - 1066261.262 E
46+65.58	70.33 RT.	1917499.953 N - 1066325.504 E
46+65.59	85.33 RT.	1917499.844 N - 1066340.504 E
46+82.58	85.31 RT.	1917516.831 N - 1066340.627 E
46+95.56	85.30 RT.	1917529.812 N - 1066340.722 E
46+95.58	69.83 RT.	1917529.956 N - 1066325.260 E
50+00.00	0.00	1917834.943 N - 1066257.943 E
15+00.00*		1917792.022 N - 1066396.812 E
18+17.52*	80.03 RT.*	1917662.231 N - 1066536.138 E
19+76.86*	3.30 LT.*	1917693.222 N - 1066713.267 E
19+77.04*	76.95 RT.*	1917616.706 N - 1066689.059 E
25+00.00*	0.00	1917531.130 N - 1067210.727 E

**PLAT OF HIGHWAYS**  
 STATE OF ILLINOIS  
 DEPARTMENT OF TRANSPORTATION  
 F.A.P. 870 (IL 53)

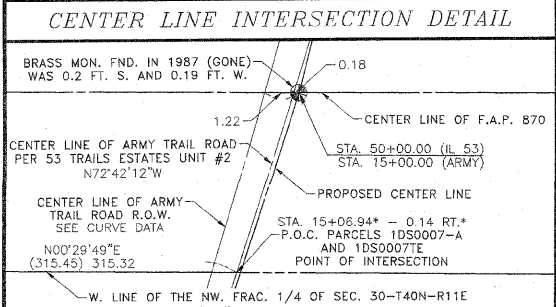
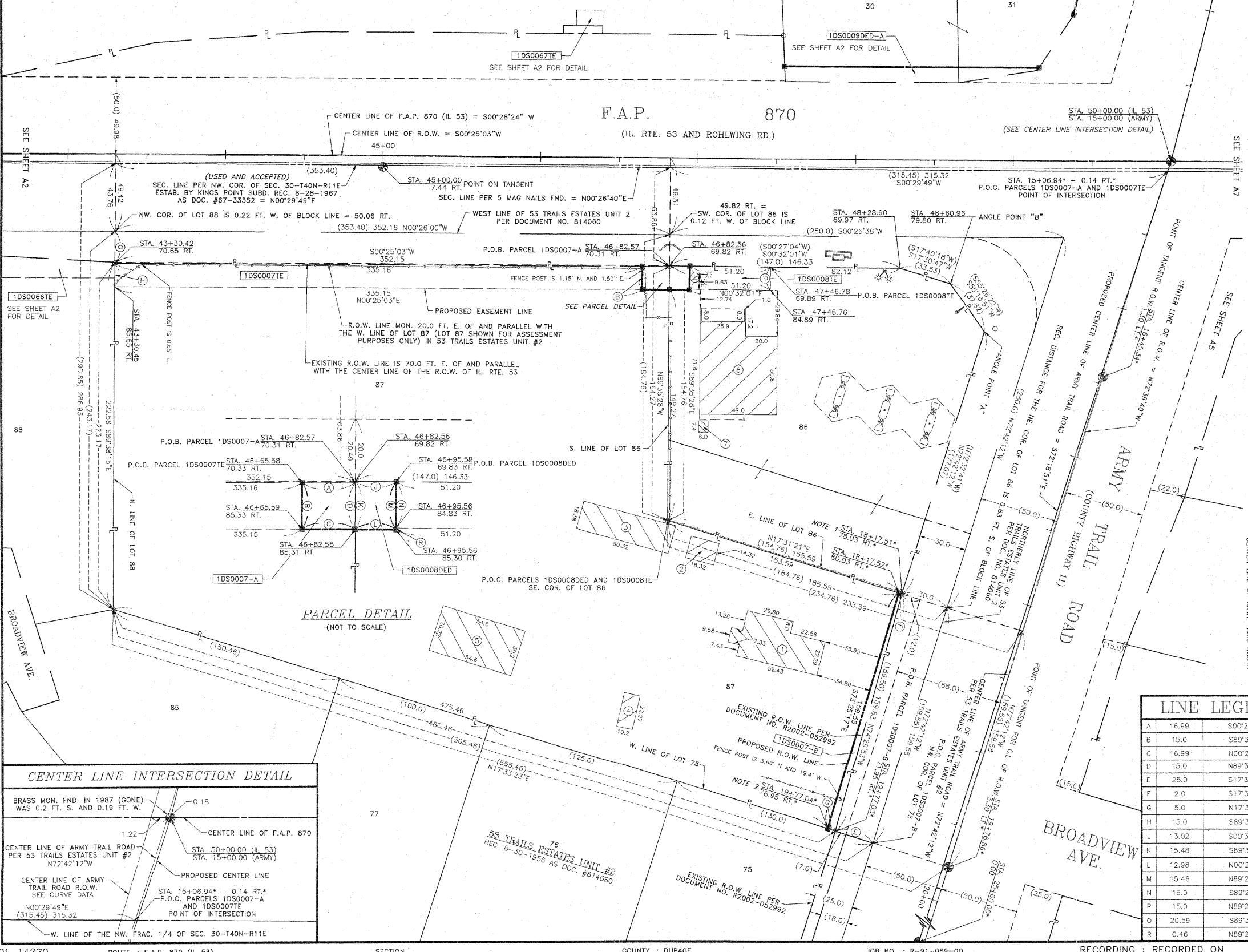
SECTION : DUPAGE COUNTY  
 PROJECT : JOB NO.: R-91-069-00  
 STATION : 43+30.42 TO STATION : 50+00.00  
 SCALE : 1 INCH = 30 FEET SHEET : A3 of A18

BUREAU OF LAND ACQUISITION  
 201 WEST CENTER COURT  
 SCHAUMBURG, ILLINOIS 60196-1096

AS DOCUMENT NO.

DATE	BY	REVISION
10-01-03	DM	ISSUED
08-02-03	DM	REVISED
07-02-03	DM	REVISED
06-02-03	DM	REVISED
05-02-03	DM	REVISED
04-02-03	DM	REVISED
03-02-03	DM	REVISED
02-02-03	DM	REVISED
01-02-03	DM	REVISED

Marchese and Sons, Inc.  
 NUMBER 184-00762  
 land - marine - construction surveys  
 140 MORRIS DRIVE, ROSELLE, IL 60172  
 PHONE : (630) 894-5880 FAX : (630) 894-8889

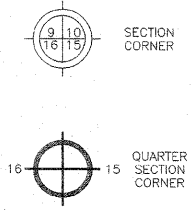


Section 25, Township 40 North, Range 10 East of the 3rd P.M., DuPage County, Illinois

INTERSTATE 355  
(F.A. ROUTE 61)

LEGEND

- SECTION LINE
- QUARTER SECTION LINE
- QUARTER, QUARTER SECTION LINE
- PLATTED LOT LINE
- PROPERTY (DEED) LINE
- APL APPARENT PROPERTY LINE
- CENTER LINE
- EXISTING RIGHT-OF-WAY LINE
- PROPOSED RIGHT-OF-WAY LINE
- PROPOSED EASEMENT
- 129.32' MEASURED DIMENSION
- 129.32' (COMP) COMPUTED DIMENSION
- (129.32') RECORD DATA
- ▨ EXISTING BUILDING
- IRON PIPE OR ROD FOUND
- ⊕ P.K. NAIL FOUND OR SET
- + CUT CROSS FOUND OR SET
- 5/8" REBAR SET
- T1 THESE STAKES REFERENCE FOUND OR SET MONUMENTATION. SET 5/8 INCH IRON ROD FLUSH WITH GROUND TO TIE FOUND IRON STAKE IDENTIFIED BY COLORED PLASTIC CAP BEARING SURVEYORS REGISTRATION NUMBER.
- T2
- T3
- BT1 THESE STAKES, IN CULTIVATED AREAS, REFERENCE FOUND OR SET MONUMENTATION. BURIED 5/8 INCH IRON ROD 20 INCHES BELOW GROUND TO TIE FOUND IRON STAKE IDENTIFIED BY COLORED PLASTIC CAP BEARING SURVEYORS REGISTRATION NUMBER.
- BT2
- BT3
- STAKING OF PROPOSED RIGHT-OF-WAY. SET DIVISION OF HIGHWAYS SURVEY MARKER TO MONUMENT THE POSITION SHOWN. IDENTIFIED BY INSCRIPTION DATA AND SURVEYORS REGISTRATION NUMBER.
- M STAKING OR PROPOSED RIGHT-OF-WAY IN CULTIVATED AREAS. BURIED 5/8 INCH METAL ROD 20 INCHES BELOW GROUND TO MARK FUTURE SURVEY MARKER POSITION. IDENTIFIED BY COLORED PLASTIC CAP BEARING SURVEYORS REGISTRATION NUMBER.
- ⊕ PERMANENT SURVEY MARKER, I.D.O.T. STD. 2135 (TO BE SET BY OTHERS)
- RIGHT-OF-WAY STAKING PROPOSED TO BE SET



STATE OF ILLINOIS  
COUNTY OF DUPAGE

THIS IS TO CERTIFY THAT I, DOMINIC J. MARCHESE, AN ILLINOIS PROFESSIONAL LAND SURVEYOR, HAVE SURVEYED THE PLAT OF HIGHWAYS SHOWN HEREON BETWEEN SECTION 25, TOWNSHIP 40 NORTH, RANGE 10 EAST AND SECTION 19, TOWNSHIP 40 NORTH, RANGE 11 EAST OF THE THIRD PRINCIPAL MERIDIAN. COUNTY: THAT THE SURVEY IS TRUE AND COMPLETE AS SHOWN TO THE BEST OF MY KNOWLEDGE AND BELIEF; THAT THE PLAT CORRECTLY REPRESENTS SAID SURVEY, THAT ALL MONUMENTS FOUND AND ESTABLISHED ARE OF PERMANENT QUALITY AND OCCUPY THE POSITIONS SHOWN THEREON AND THAT THE MONUMENTS ARE SUFFICIENT TO RETRACE THE SURVEY TO BE RETRACED. MADE FOR THE DEPARTMENT OF TRANSPORTATION, STATE OF ILLINOIS.

DATED AT ROSELLE, ILLINOIS THIS 16th DAY OF APRIL, 2009 A.D.

2336 PROFESSIONAL LAND SURVEYOR STATE OF ILLINOIS  
DOMINIC J. MARCHESE  
ROSELLE, ILLINOIS

ILLINOIS REGISTERED PROFESSIONAL LAND SURVEYOR NO. 2336  
MY CURRENT LICENSE EXPIRES ON NOVEMBER 2010  
THIS PROFESSIONAL SERVICE CONFORMS TO THE CURRENT ILLINOIS MINIMUM STANDARDS FOR A BOUNDARY SURVEY.

**COORDINATE VALUES**  
COORDINATES AND BEARINGS ARE REFERENCED TO THE ILLINOIS STATE PLANE COORDINATE SYSTEM AT CONTROL POINTS SUPPLIED BY THE ILLINOIS DEPARTMENT OF TRANSPORTATION. ALL COORDINATES SHOWN HEREON ARE GROUND POSITIONS.

**CURVE DATA**

CURVE	RADIUS	ARC	CHORD	CHORD BEARING
1	(6681.42)	(184.45)	(184.45)	S77°29'20"E
2	(208.0)	(139.26)	(136.67)	(N68°08'13"E) (N68°33'40"E)

**COORDINATE SCHEDULE**

STATION	OFFSET	COORDINATES
4+99.65	0.00	1918043.618 N - 1065279.913 E
8+76.29	84.29 RT.	1917893.000 N - 1065633.711 E
11+11.12	83.61 RT.	1917845.162 N - 1065861.800 E

NOTE 1: EXISTING R.O.W. COR. IS 78.62 FT. S. OF THE EXISTING CENTER LINE OF ARMY TRAIL R.O.W. TOLLWAY PARK RESUBDIVISION = 80.00

EASEMENT FOR INGRESS AND EGRESS FOR THE USE AND BENEFIT OF LOT 1 IN GRANT'S ASSESSMENT PLAT PER DOCUMENT NO. R94-134516

CENTER LINE OF ARMY TRAIL RD. R.O.W.  
DELTA = 8°37'30"  
RADIUS = 6675.26  
TANGENT = 503.38  
ARC = 1004.86  
P.C. STA. = 64+40.76 - 1.37 RT.  
P.T. STA. = 16+45.34 - 1.30 LT.

PROPOSED CENTER LINE OF ARMY TRAIL RD.  
DELTA = 5°16'36"  
RADIUS = (10861.99) 10862.40  
TANGENT = (500.53) 500.55  
ARC = (1000.35) 1000.40  
P.C. STA. = (4+99.65) 4+99.60  
P.T. STA. = 15+00.00

RECEIVED  
SEP 16 2009  
PLATS & LEGALS

**PLAT OF HIGHWAYS**  
STATE OF ILLINOIS  
DEPARTMENT OF TRANSPORTATION  
F.A.P. 870 (IL 53)

SECTION: DUPAGE COUNTY  
PROJECT: JOB NO.: R-91-069-00  
STATION: 4+99.65 TO STATION: 11+09.22  
SCALE: 1 INCH = 50 FEET SHEET: A4 of A17

BUREAU OF LAND ACQUISITION  
201 WEST CENTER COURT  
SCHAUMBURG, ILLINOIS 60196-1096

BY	DATE
EMM	2-02
DM	1-03
MM	7-09

R.O.W. PLAT	MADE	CHECKED	REVISION

Marchese and Sons, Inc.  
NUMBER 184-002762  
land - marine - construction surveys  
10 MONACO DRIVE, ROSELLE, IL 60172  
PHONE: (630) 894-5680 FAX: (630) 894-8869

PARCEL	OWNER	PERMANENT TAX NUMBER	TOTAL HOLDING ACRES	AREA TAKEN ACRES	PREVIOUSLY DEDICATED ACRES	EASEMENT ACRES	REMAINDER ACRES	ACQUIRED BY
1DS0014	CLPF-MITCHELL COURT, L.P. A DELAWARE LIMITED PARTNERSHIP	02 - 25 - 201 - 046	10.502	0.050	N/A	N/A	10.452	



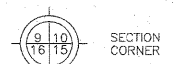
COORDINATE SCHEDULE

STATION	OFFSET	COORDINATES
50+00.00	0.00	1917834.943 N - 1066257.943 E
50+00.00*		
50+74.96	75.00 RT.	1917909.348 N - 1066333.494 E
51+83.25	69.73 RT.	1918017.675 N - 1066329.023 E
52+83.24	64.87 RT.	1918117.700 N - 1066324.895 E
53+83.24	60.00 RT.	1918217.728 N - 1066320.767 E
54+83.24	60.00 RT.	1918317.723 N - 1066321.504 E

NOTE: STATIONING AND OFFSETS SHOWN HEREON WITH AN ASTERISK INDICATES ARMY TRAIL ROAD.

LEGEND

- IRON PIPE OR ROD FOUND
- ⊕ P.K. NAIL FOUND OR SET
- + CUT CROSS FOUND OR SET
- 5/8" REBAR SET
- T1 THESE STAKES REFERENCE FOUND OR SET MONUMENTATION. SET 5/8" INCH IRON ROD FLUSH WITH GROUND TO THE FOUND IRON STAKE. IDENTIFIED BY COLORED PLASTIC CAP BEARING SURVEYORS REGISTRATION NUMBER.
- T2
- T3
- BT1 THESE STAKES, IN CULTIVATED AREAS, REFERENCE FOUND OR SET MONUMENTATION. BURIED 5/8" INCH IRON ROD 20 INCHES BELOW GROUND TO THE FOUND IRON STAKE. IDENTIFIED BY COLORED PLASTIC CAP BEARING SURVEYORS REGISTRATION NUMBER.
- BT2
- BT3
- STAKING OF PROPOSED RIGHT-OF-WAY. SET DIVISION OF HIGHWAYS SURVEY MARKER TO MONUMENT THE POSITION SHOWN. IDENTIFIED BY INSCRIPTION DATA AND SURVEYORS REGISTRATION NUMBER.
- M STAKING OR PROPOSED RIGHT-OF-WAY IN CULTIVATED AREAS. BURIED 5/8" INCH METAL ROD 20 INCHES BELOW GROUND TO MARK FUTURE SURVEY MARKER POSITION. IDENTIFIED BY COLORED PLASTIC CAP BEARING SURVEYORS REGISTRATION NUMBER.
- ⊙ PERMANENT SURVEY MARKER, I.D.O.T. STD. 2135 (TO BE SET BY OTHERS)
- RIGHT-OF-WAY STAKING PROPOSED TO BE SET
- SECTION LINE
- QUARTER SECTION LINE
- QUARTER, QUARTER SECTION LINE
- PLATTED LOT LINE
- PROPERTY (DEED) LINE
- APPARENT PROPERTY LINE
- CENTER LINE
- EXISTING RIGHT-OF-WAY LINE
- PROPOSED RIGHT-OF-WAY LINE
- PROPOSED EASEMENT
- 129.32' MEASURED DIMENSION
- 129.32' (COMP) COMPUTED DIMENSION
- (129.32') RECORD DATA
- ▨ EXISTING BUILDING



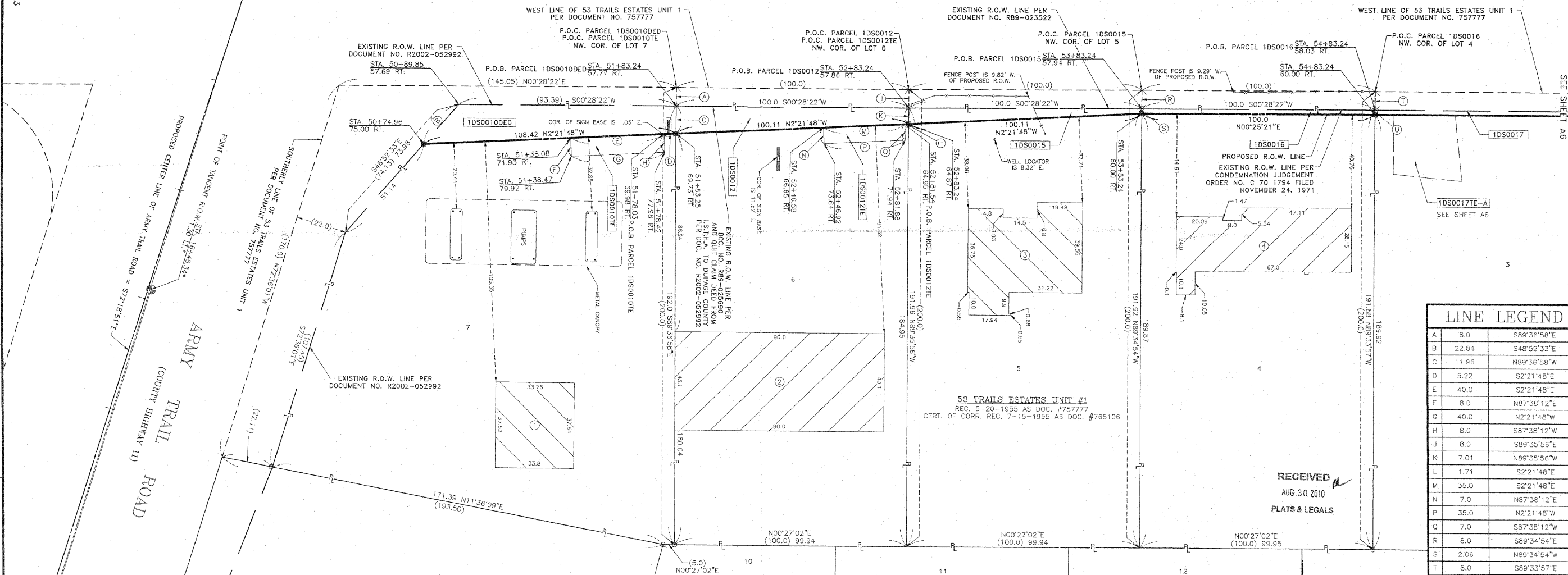
F.A.P. 870  
(IL RTE. 53 AND ROHLWING RD.)

SEC. LINE PER NW. COR. OF SEC. 30-T40N-R11E ESTAB. BY KINGS POINT SUBD. REC. 8-28-1967 AS DOC. #R67-33352 = N00°29'49"E (USED AND ACCEPTED)

SEC. LINE PER 5 MAG NAILS FND. = N00°26'40"E  
CENTER LINE OF F.A.P. 870 (IL 53) = S00°25'21"W

SEE SHEET A3

55+00



LINE LEGEND

LINE	WIDTH	BEARING
A	8.0	S89°36'58"E
B	22.84	S48°52'33"E
C	11.96	N89°36'58"W
D	5.22	S2°21'48"E
E	40.0	S2°21'48"E
F	8.0	N87°38'12"E
G	40.0	N2°21'48"W
H	8.0	S87°38'12"W
J	8.0	S89°35'56"E
K	7.01	N89°35'56"W
L	1.71	S2°21'48"E
M	35.0	S2°21'48"E
N	7.0	N87°38'12"E
P	35.0	N2°21'48"W
Q	7.0	S87°38'12"W
R	8.0	S89°34'54"E
S	2.06	N89°34'54"W
T	8.0	S89°33'57"E
U	1.97	N89°33'57"W

RECEIVED  
AUG 30 2010  
PLAT & LEGALS

DATE	BY	REVISION
10-10-08	PNM	1-10
08-08-08	PNM	8-10
07-07-08	PNM	7-09
06-06-08	PNM	6-08
05-05-08	PNM	5-07
04-04-08	PNM	4-06
03-03-08	PNM	3-05
02-02-08	PNM	2-04
01-01-08	PNM	1-03

Marchese and Sons, Inc.  
10 MONACO DRIVE, ROSELLE, IL 60172  
PHONE: (630) 894-5680 FAX: (630) 894-8869

STATE OF ILLINOIS  
COUNTY OF DUPAGE

THIS IS TO CERTIFY THAT I, DOMINIC J. MARCHESE, AN ILLINOIS PROFESSIONAL LAND SURVEYOR, HAVE SURVEYED THE PLAT OF HIGHWAYS SHOWN HEREON BETWEEN SECTIONS 25, TOWNSHIP 40 NORTH, RANGE 10 EAST AND SECTION 19, TOWNSHIP 40 NORTH, RANGE 11 EAST OF THE THIRD PRINCIPAL MERIDIAN, DUPAGE COUNTY; THAT THE SURVEY IS TRUE AND COMPLETE AS SHOWN TO THE BEST OF MY KNOWLEDGE AND BELIEF; THAT THE PLAT CORRECTLY REPRESENTS SAID SURVEY; THAT ALL MONUMENTS FOUND AND ESTABLISHED ARE OF PERMANENT QUALITY AND OCCUPY THE POSITIONS SHOWN THEREON; AND THAT THE MONUMENTS ARE SUFFICIENT TO ENABLE THE SURVEY TO BE RETRACED. MADE FOR THE DEPARTMENT OF TRANSPORTATION, STATE OF ILLINOIS.



DATED AT ROSELLE, ILLINOIS THIS 15th DAY OF APRIL, 2003 A.D.

ILLINOIS REGISTERED PROFESSIONAL LAND SURVEYOR NO. 2335  
MY CURRENT LICENSE EXPIRES ON NOVEMBER 30, 2010  
THIS PROFESSIONAL SERVICE CONFORMS TO THE CURRENT ILLINOIS MINIMUM STANDARDS FOR A BOUNDARY SURVEY.

- BUILDING LEGEND**
- 1 = 1 STORY BRICK COMM. BLDG.
  - 2 = 1 STORY BRICK COMM. BLDG.
  - 3 = MULTILEVEL BRICK/FRAME RESD.
  - 4 = 1 STORY BRICK RESD.

COORDINATE VALUES

COORDINATES AND BEARINGS ARE REFERENCED TO THE ILLINOIS STATE PLANE COORDINATE SYSTEM AT CONTROL POINTS SUPPLIED BY THE ILLINOIS DEPARTMENT OF TRANSPORTATION. ALL COORDINATES SHOWN HEREON ARE GROUND POSITIONS.

PARCEL	OWNER	PERMANENT TAX NUMBER	TOTAL HOLDING ACRES	AREA TAKEN ACRES	PREVIOUSLY DEDICATED ACRES	EASEMENT ACRES	ACRES REMAINDER	ACQUIRED BY
1DS0010DE	KOMAKO, INC. AN ILLINOIS CORPORATION	03 - 30 - 100 - 025	0.591	0.033	N/A	N/A	0.591	
1DS0010TE				N/A	N/A	0.007 305 SQ.FT.		
1DS0012	SANAB, INC. A DISSOLVED ILLINOIS CORPORATION, AS TO AN UNDIVIDED ONE-HALF INTEREST, AND DEVON BANK, AS TRUSTEE UNDER TRUST AGREEMENT DATED THE 22ND DAY OF DECEMBER, 2004 AND KNOWN AS TRUST NUMBER 7006, AS TO AN UNDIVIDED ONE-HALF INTEREST.	03 - 30 - 100 - 024	0.441	0.022	N/A	N/A	0.419	
1DS0012TE				N/A	N/A	0.006 261 SQ.FT.		
1DS0015	SUE CAROL LAMB, AS TRUSTEE OF THE SUE CAROL LAMB TRUST DATED DECEMBER 10, 2007	03 - 30 - 100 - 026	0.441	0.010	N/A	N/A	0.431	
1DS0016	IRENEUSZ KROK, MARRIED TO IZABELLA PLAWECKA	03 - 30 - 100 - 004	0.440	0.005 216 SQ. FT.	N/A	N/A	0.435	

**PLAT OF HIGHWAYS**  
STATE OF ILLINOIS  
DEPARTMENT OF TRANSPORTATION  
F.A.P. 870 (IL 53)

SECTION: \_\_\_\_\_ DUPAGE COUNTY  
PROJECT: \_\_\_\_\_ JOB NO.: R-91-069-00  
STATION: 50+00.00 TO STATION: 54+83.24  
SCALE: 1 INCH = 20 FEET SHEET: A5 of A18

BUREAU OF LAND ACQUISITION  
201 WEST CENTER COURT  
SCHAUMBURG, ILLINOIS 60196-1096

Sections 30 & 19, Township 40 North, Range 11 East of the 3rd P.M., DuPage County, Illinois

50 of 100

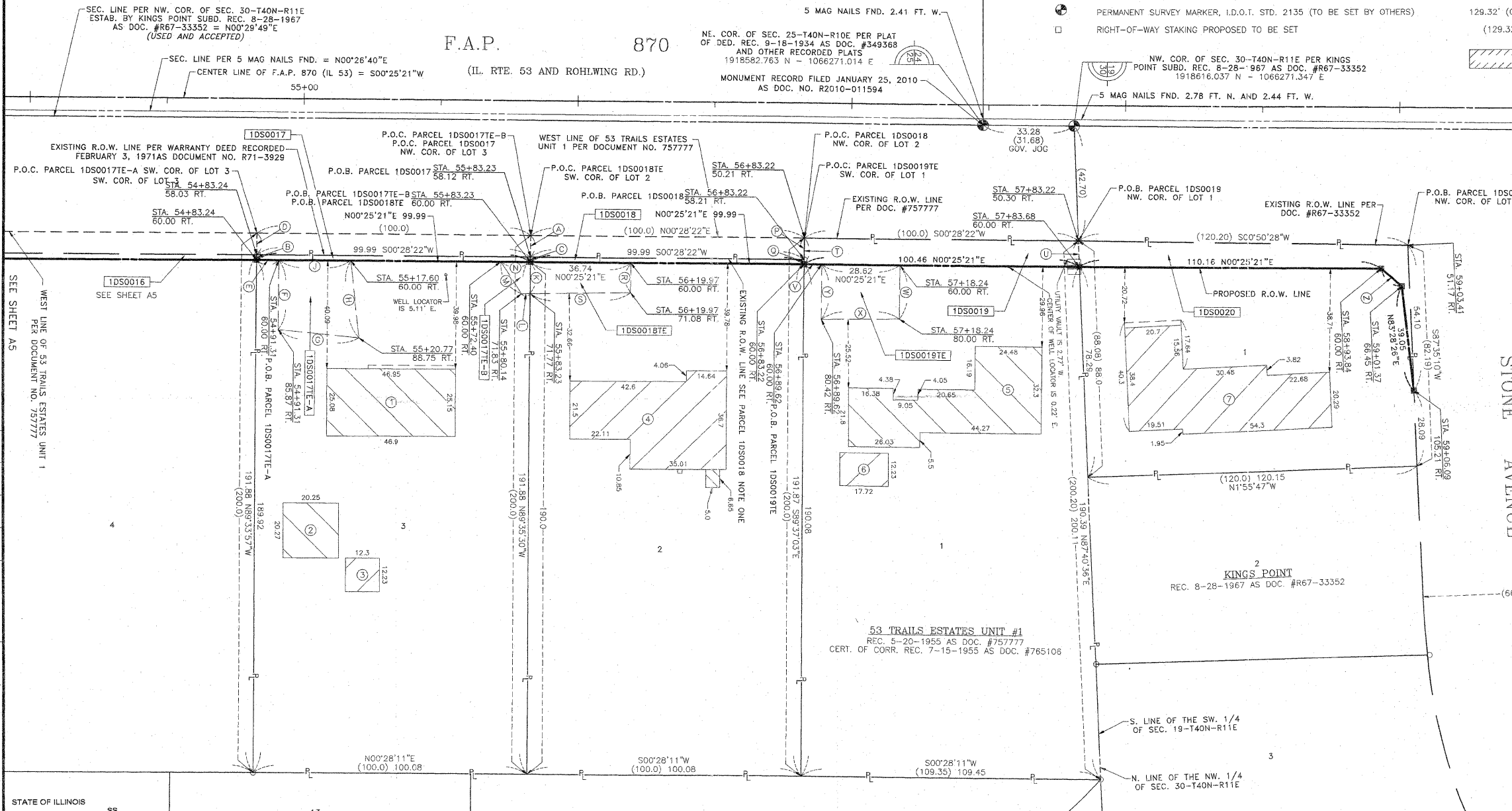
PARCEL	OWNER	PERMANENT TAX NUMBER	TOTAL HOLDING ACRES	AREA TAKEN ACRES	PREVIOUSLY DEDICATED ACRES	EASEMENT ACRES	REMAINDER ACRES	ACQUIRED BY
1DS0017	MICHAEL SHOFFNER A TRUSTEE OF MICHAEL SHOFFNER DECLARATION OF TRUST DATED OCTOBER 23, 2007	03 - 30 - 100 - 003	0.441	0.004	N/A	N/A		
1DS0017E-A				N/A	N/A	0.017	0.437	
1DS0017E-B				N/A	N/A	0.002	87 SQ.FT.	
1DS0018	ARTURO J. SALAS AND MARIA C. SALAS, AS TENANTS BY THE ENTIRETY	03 - 30 - 100 - 002	0.441	0.004	N/A	N/A		
1DS0018E				N/A	N/A	0.010	0.437	
1DS0019	MAURICIO GALVEZ, MARRIED TO GRISELDA GALVEZ	03 - 30 - 100 - 001	0.481	0.022	N/A	N/A		
1DS0019E				N/A	N/A	0.013	0.459	
1DS0020	ALFONSO DELGADO, A MARRIED MAN AND VEDA GOMEZ, A SINGLE PERSON AS JOINT TENANTS	03 - 19 - 303 - 001	0.235	0.028	N/A	N/A	0.207	

SEE SHEET A7

**LEGEND**

○	IRON PIPE OR ROD FOUND	⊙	P.K. NAIL FOUND OR SET	---	SECTION LINE
+	CUT CROSS FOUND OR SET	●	5/8" REBAR SET	- - - -	QUARTER SECTION LINE
● T1	THESE STAKES REFERENCE FOUND OR SET MONUMENTATION. SET 5/8 INCH IRON ROD FLUSH WITH GROUND TO THE FOUND IRON STAKE. IDENTIFIED BY COLORED PLASTIC CAP BEARING SURVEYORS REGISTRATION NUMBER.			---	QUARTER, QUARTER SECTION LINE
● T2				---	PLATTED LOT LINE
● T3				---	PROPERTY (DEED) LINE
● BT1	THESE STAKES, IN CULTIVATED AREAS, REFERENCE FOUND OR SET MONUMENTATION. BURIED 5/8 INCH IRON ROD 20 INCHES BELOW GROUND TO THE FOUND IRON STAKE. IDENTIFIED BY COLORED PLASTIC CAP BEARING SURVEYORS REGISTRATION NUMBER.			---	APPARENT PROPERTY LINE
● BT2				---	CENTER LINE
● BT3				---	EXISTING RIGHT-OF-WAY LINE
■	STAKING OF PROPOSED RIGHT-OF-WAY. SET DIVISION OF HIGHWAYS SURVEY MARKER TO MONUMENT THE POSITION SHOWN. IDENTIFIED BY INSCRIPTION DATA AND SURVEYORS REGISTRATION NUMBER.			---	PROPOSED RIGHT-OF-WAY LINE
■ M	STAKING OR PROPOSED RIGHT-OF-WAY IN CULTIVATED AREAS. BURIED 5/8 INCH METAL ROD 20 INCHES BELOW GROUND TO MARK FUTURE SURVEY MARKER POSITION. IDENTIFIED BY COLORED PLASTIC CAP BEARING SURVEYORS REGISTRATION NUMBER.			---	PROPOSED EASEMENT
⊙	PERMANENT SURVEY MARKER, I.D.O.T. STD. 2135 (TO BE SET BY OTHERS)			---	MEASURED DIMENSION
□	RIGHT-OF-WAY STAKING PROPOSED TO BE SET			---	COMPUTED DIMENSION
				---	RECORD DATA
				---	EXISTING BUILDING

F.A.P. 870



**LINE LEGEND**

LINE	WIDTH	BEARING
A	8.0	S89°35'30"E
B	1.97	S89°33'57"E
C	1.88	N89°35'30"W
D	8.0	S89°33'57"E
E	8.07	N00°25'21"E
F	25.87	S89°34'39"E
G	29.60	N6°00'21"E
H	28.92	S84°07'49"W
J	26.29	S00°25'21"W
K	11.77	S89°35'30"E
L	3.09	S00°39'23"E
M	14.14	S57°13'37"W
N	10.83	N00°25'21"E
P	8.0	S89°37°03"E
Q	1.79	N89°37°03"W
R	11.08	S89°34'39"E
S	36.74	S00°39'23"E
T	9.79	S89°37°03"E
U	9.71	S87°40'36"W
V	6.40	N00°25'21"E
W	20.0	S89°34'39"E
X	28.62	S00°25'06"E
Y	20.42	N89°34'39"W
Z	9.91	N41°00'40"E

**COORDINATE SCHEDULE**

STATION	OFFSET	COORDINATES
54+83.24	60.00 RT.	1918317.723 N - 1066321.504 E
55+83.23	60.00 RT.	1918417.714 N - 1066322.241 E
56+83.22	60.00 RT.	1918517.706 N - 1066322.979 E
57+83.88	60.00 RT.	1918618.162 N - 1066323.719 E
58+93.84	60.00 RT.	1918728.316 N - 1066324.531 E
59+01.37	66.45 RT.	1918735.796 N - 1066331.037 E
59+06.09	105.21 RT.	1918740.234 N - 1066369.830 E
59+84.73	0.00	1918819.646 N - 1066265.203 E

**PLAT OF HIGHWAYS**  
STATE OF ILLINOIS  
DEPARTMENT OF TRANSPORTATION  
F.A.P. 870 (IL 53)

SECTION : DUPAGE COUNTY  
PROJECT : JOB NO.: R-91-069-00  
STATION : 54+83.24 TO STATION : 59+84.73  
SCALE : 1 INCH = 20 FEET SHEET : A6 of A18

BUREAU OF LAND ACQUISITION  
201 WEST CENTER COURT  
SCHAUMBURG, ILLINOIS 60196-1096

DATE	BY	REVISION
8-10	PM	REVISION
7-20	PM	REVISION
7-09	MM	REVISION
7-08	MM	REVISION
6-09	MM	REVISION
0-09	MM	REVISION
0-09	MM	REVISION
12-10	MM	REVISION

Marchese and Sons, Inc.  
NUMBER 184-00262  
land - marine - construction surveys  
10 MONACO DRIVE, ROSELLE ILL. 60172  
PHONE : (630) 894-5880 FAX : (630) 894-8869

STATE OF ILLINOIS  
COUNTY OF DUPAGE

THIS IS TO CERTIFY THAT I, DOMINIC J. MARCHESE, AN ILLINOIS PROFESSIONAL LAND SURVEYOR HAVE SURVEYED THE PLAT OF HIGHWAYS SHOWN HEREON BETWEEN SECTION 25, TOWNSHIP 40 NORTH, RANGE 11 EAST AND SECTION 19, TOWNSHIP 40 NORTH, RANGE 11 EAST OF THE THIRD PRINCIPAL MERIDIAN, DUPAGE COUNTY; THAT THE SURVEY IS TRUE AND COMPLETE AS SHOWN TO THE BEST OF MY KNOWLEDGE AND BELIEF; THAT THE PLAT CORRECTLY REPRESENTS SAID SURVEY, THAT ALL MONUMENTS FOUND AND ESTABLISHED ARE SUFFICIENT TO ENABLE THE SURVEY TO BE RETRACED, MADE FOR THE DEPARTMENT OF TRANSPORTATION, STATE OF ILLINOIS.

DATED AT ROSELLE, ILLINOIS THIS 15th DAY OF APRIL, 2003 A.D.

DOMINIC J. MARCHESE  
2336  
PROFESSIONAL LAND SURVEYOR  
STATE OF ILLINOIS  
NO. 02336  
MY CURRENT LICENSE EXPIRES ON NOVEMBER 2010  
THIS PROFESSIONAL SERVICE CONFORMS TO THE CURRENT ILLINOIS MINIMUM STANDARDS FOR A BOUNDARY SURVEY.

**PARCEL 1DS0018 NOTE ONE**

EXISTING R.O.W. LINE PER RULES AND REGULATIONS CONCERNING PLATS OF SUBDIVISIONS, DEDICATIONS AND VACATIONS IN DUPAGE COUNTY, AS ADOPTED BY THE GOVERNING BOARD OF SUPERVISORS OF DUPAGE COUNTY ON MARCH 4, 1948

**COORDINATE VALUES**

COORDINATES AND BEARINGS ARE REFERENCED TO THE ILLINOIS STATE PLANE COORDINATE SYSTEM AT CONTROL POINTS SUPPLIED BY THE ILLINOIS DEPARTMENT OF TRANSPORTATION. ALL COORDINATES SHOWN HEREON ARE GROUND POSITIONS.

- BUILDING LEGEND**
- 1 = 1 STORY BRICK RESD.
  - 2 = FRAME GARAGE
  - 3 = FRAME SHED
  - 4 = 1 STORY BRICK/FRAME RESD.
  - 5 = 1 STORY STONE/BRICK/FRAME RESD.
  - 6 = FRAME SHED
  - 7 = MULTILEVEL BRICK/FRAME RESD.

RECEIVED  
MAY 30 2010  
PLATS & LEGALS

### COORDINATE SCHEDULE

STATION	OFFSET	COORDINATES
50+00.00	0.00	1917834.943 N - 1066257.943 E
15+00.00*		
13+70.55*	91.09 LT.*	1917954.411 N - 1066154.327 E
10+74.03*	91.05 LT.*	1918022.736 N - 1065863.265 E
4+99.65*	0.00	1918043.618 N - 1065279.913 E
59+84.73	0.00	1918813.646 N - 1066285.203 E

**CENTER LINE OF ARMY TRAIL RD. R.O.W.**

DELTA = 8°37'30"  
 RADIUS = (6740.74) 6675.26  
 TANGENT = 503.38  
 ARC = 1004.86  
 P.C. STA. = 6+40.76 - 1.37 RT.  
 P.T. STA. = 16+45.34 - 1.30 LT.

**PROPOSED CENTER LINE OF ARMY TRAIL RD.**

DELTA = 5°16'36"  
 RADIUS = (10861.89) 10862.40  
 TANGENT = (500.53) 500.55  
 ARC = (1000.53) 1000.40  
 P.C. STA. = (4+99.65) 4+99.60  
 P.T. STA. = 15+00.00

**COORDINATE VALUES**

COORDINATES AND BEARINGS ARE REFERENCED TO THE ILLINOIS STATE PLANE COORDINATE SYSTEM AT CONTROL POINTS SUPPLIED BY THE ILLINOIS DEPARTMENT OF TRANSPORTATION. ALL COORDINATES SHOWN HEREON ARE GROUND POSITIONS.

### EXISTING R.O.W. INFORMATION

INSTRUMENT	DOCUMENT NO.	RECORDED DATE
DEDICATION	414264	8-26-1940
DEDICATION	347297	7-12-1934
DEDICATION	349368	9-18-1934

### LEGEND

- SECTION LINE
- QUARTER SECTION LINE
- QUARTER, QUARTER SECTION LINE
- PLATTED LOT LINE
- PROPERTY (DEED) LINE
- APPARENT PROPERTY LINE
- CENTER LINE
- EXISTING RIGHT-OF-WAY LINE
- PROPOSED RIGHT-OF-WAY LINE
- PROPOSED EASEMENT
- MEASURED DIMENSION
- COMPUTED DIMENSION
- RECORD DATA
- EXISTING BUILDING
- IRON PIPE OR ROD FOUND
- ⊕ P.K. NAIL FOUND OR SET
- + CUT CROSS FOUND OR SET
- 5/8" REBAR SET
- T1 THESE STAKES REFERENCE FOUND OR SET MONUMENTATION. SET 5/8 INCH IRON ROD FLUSH WITH GROUND TO THE FOUND IRON STAKE, IDENTIFIED BY COLORED PLASTIC CAP BEARING SURVEYORS REGISTRATION NUMBER.
- BT1 THESE STAKES, IN CULTIVATED AREAS, REFERENCE FOUND OR SET MONUMENTATION. BURIED 5/8 INCH IRON ROD 20 INCHES BELOW GROUND TO THE FOUND IRON STAKE, IDENTIFIED BY COLORED PLASTIC CAP BEARING SURVEYORS REGISTRATION NUMBER.
- STAKING OF PROPOSED RIGHT-OF-WAY. SET DIVISION OF HIGHWAYS SURVEY MARKER TO MONUMENT THE POSITION SHOWN, IDENTIFIED BY INSCRIPTION DATA AND SURVEYORS REGISTRATION NUMBER.
- M STAKING OR PROPOSED RIGHT-OF-WAY IN CULTIVATED AREAS. BURIED 5/8 INCH METAL ROD 20 INCHES BELOW GROUND TO MARK FUTURE SURVEY MARKER POSITION, IDENTIFIED BY COLORED PLASTIC CAP BEARING SURVEYORS REGISTRATION NUMBER.
- ⊙ PERMANENT SURVEY MARKER, I.D.O.T. STD. 2135 (TO BE SET BY OTHERS)
- RIGHT-OF-WAY STAKING PROPOSED TO BE SET

STATE OF ILLINOIS  
 COUNTY OF DUPAGE

THIS IS TO CERTIFY THAT I, DOMINIC J. MARCHESE, AN ILLINOIS PROFESSIONAL LAND SURVEYOR, HAVE SURVEYED THE PLAT OF HIGHWAYS SHOWN HEREON BETWEEN SECTION 25, TOWNSHIP 40 NORTH, RANGE 10 EAST AND SECTION 19, TOWNSHIP 40 NORTH, RANGE 11 EAST OF THE THIRD PRINCIPAL MERIDIAN, COUNTY OF DUPAGE, THAT THE SURVEY IS TRUE AND COMPLETE AS SHOWN TO THE BEST OF MY KNOWLEDGE AND BELIEF; THAT THE PLAT CORRECTLY REPRESENTS SAID SURVEY; THAT ALL MONUMENTS FOUND AND ESTABLISHED ARE OF PERMANENT QUALITY AND OCCUPY THE POSITIONS SHOWN THEREON AND THAT THE MONUMENTS ARE SUFFICIENT TO ENFORCE THE SURVEY TO BE RETRACED. MADE FOR THE DEPARTMENT OF TRANSPORTATION AND HIGHWAYS.

DATED AT ROSELLE, ILLINOIS THIS 19th DAY OF APRIL, 2003 A.D.

DOMINIC J. MARCHESE  
 ILLINOIS REGISTERED PROFESSIONAL LAND SURVEYOR NO. 2335  
 MY CURRENT LICENSE EXPIRES ON NOVEMBER 2010  
 THIS PROFESSIONAL SERVICE CONFORMS TO THE CURRENT ILLINOIS MINIMUM STANDARDS FOR A BOUNDARY SURVEY.

### LINE LEGEND

LINE	BEARING	DISTANCE
A	4.32	N00°28'22"E
B	8.94	S48°54'33"W
C	18.99	S48°54'33"W
D	6.56	N87°33'53"W
E	27.42	N4°12'27"E
F	19.71	N88°47'12"E
G	6.17	S89°55'21"W
H	8.47	N89°34'39"W
J	45.17	S00°42'51"W
K	8.78	S81°55'06"E
L	5.54	N89°55'21"E

### PLAT OF HIGHWAYS

STATE OF ILLINOIS  
 DEPARTMENT OF TRANSPORTATION  
 F.A.P. 870 (IL 53)

SECTION :  
 PROJECT :  
 STATION : 50+00.00 TO STATION : 59+84.73  
 SCALE : 1 INCH = 40 FEET SHEET : A7 of A17

BUREAU OF LAND ACQUISITION  
 201 WEST CENTER COURT  
 SCHAUMBURG, ILLINOIS 60196-1096

PARCEL	OWNER	PERMANENT TAX NUMBER	TOTAL HOLDING ACRES	AREA TAKEN ACRES	PREVIOUSLY DEDICATED ACRES	EASEMENT ACRES	REMAINDER ACRES	ACQUIRED BY
1DS0011	J3 PARTNERSHIP, LLC, AN ILLINOIS LIMITED LIABILITY COMPANY	02 - 25 - 200 - 008	4.563	0.039	N/A	N/A	4.524	
1DS0011TE		02 - 25 - 200 - 011						
1DS0021TE	J3 PARTNERSHIP, LLC, AN ILLINOIS LIMITED LIABILITY COMPANY	02 - 24 - 407 - 009	1.230	N/A	N/A	0.039	1.230	

### CURVE DATA

CURVE	RADIUS	ARC	CHORD	CHORD BEARING
1	(46.35)	(84.08)	(73.02)	(S52°26'49"W)
2	(6740.74)	(415.38)	(415.31)	N75°37'42"W
	6675.26	415.01	414.95	

### BUILDING LEGEND

1 = 2 STORY FRAME COMM. BLDG.  
 2 = TALL 1 STORY FRAME COMM. BLDG.  
 3 = FRAME/PLASTIC QUONSET  
 4 = FRAME/PLASTIC QUONSET  
 5 = 1 STORY FRAME GARAGE  
 6 = 1 STORY FRAME RESD.

BY	DATE	REVISION

Marchese and Sons, Inc.  
 NUMBER 184-002762  
 land - marine - construction surveys  
 10 MONACO DRIVE, ROSELLE, IL 60172  
 PHONE : (630) 894-5660 FAX : (630) 894-8869

Section 19, Township 40 North, Range 11 East of the 3rd P.M., DuPage County, Illinois

PARCEL	OWNER	PERMANENT TAX NUMBER	TOTAL HOLDING ACRES	AREA TAKEN ACRES	PREVIOUSLY DEDICATED ACRES	EASEMENT ACRES	REMAINDER ACRES	ACQUIRED BY
1DS0022	GIUSEPPE CACCIO AND SHERI CACCIO, HUSBAND AND WIFE, AS TENANTS BY THE ENTIRETY	03 - 19 - 302 - 011	0.232	0.019	N/A	N/A	0.213	
1DS0024	ROBERT ROSPOND AND AGNIESZKA ROSPOND, HUSBAND AND WIFE, AS TENANTS BY THE ENTIRETY	03 - 19 - 302 - 010	0.204	0.016	N/A	N/A	0.188	
1DS0025TE	RUBJE ISAI	03 - 19 - 302 - 009	0.204	N/A	N/A	0.006 261 SQ.FT.	0.204	
1DS0026TE	TRUNG PHAM AND HOANG DO PHAM, HUSBAND AND WIFE, AS TENANTS BY THE ENTIRETY	03 - 19 - 302 - 008	0.204	N/A	N/A	0.006 261 SQ.FT.	0.204	
1DS0030TE	PRISCILLA GUZZI, AS TRUSTEE UNDER THE TERMS AND PROVISIONS OF A CERTAIN TRUST AGREEMENT DATED THE 28TH DAY OF AUGUST AND DESIGNATED AS PRISCILLA GUZZI TRUST	03 - 19 - 302 - 007	0.204	N/A	N/A	0.006 261 SQ.FT.	0.204	

LINE LEGEND		
A	10.0	S89°29'53"E
B	10.01	S87°45'30"W
C	10.0	S89°28'09"E
D	4.0	S89°26'25"E
E	4.0	N89°28'09"W
F	4.0	S89°24'41"E
G	4.0	N89°23'03"W

**LEGEND**

- IRON PIPE OR ROD FOUND
- + CUT CROSS FOUND OR SET
- T1 THESE STAKES REFERENCE FOUND OR SET MONUMENTATION. SET 5/8 INCH IRON ROD FLUSH WITH GROUND TO THE FOUND IRON STAKE. IDENTIFIED BY COLORED PLASTIC CAP BEARING SURVEYORS REGISTRATION NUMBER.
- BT1 THESE STAKES, IN CULTIVATED AREAS, REFERENCE FOUND OR SET MONUMENTATION. BURIED 5/8 INCH IRON ROD 20 INCHES BELOW GROUND TO THE FOUND IRON STAKE. IDENTIFIED BY COLORED PLASTIC CAP BEARING SURVEYORS REGISTRATION NUMBER.
- STAKING OF PROPOSED RIGHT-OF-WAY. SET DIVISION OF HIGHWAYS SURVEY MARKER TO MONUMENT THE POSITION SHOWN. IDENTIFIED BY INSCRIPTION DATA AND SURVEYORS REGISTRATION NUMBER.
- M STAKING OR PROPOSED RIGHT-OF-WAY IN CULTIVATED AREAS. BURIED 5/8 INCH METAL ROD 20 INCHES BELOW GROUND TO MARK FUTURE SURVEY MARKER POSITION. IDENTIFIED BY COLORED PLASTIC CAP BEARING SURVEYORS REGISTRATION NUMBER.
- ⊕ PERMANENT SURVEY MARKER, I.D.O.T. STD. 2135 (TO BE SET BY OTHERS)
- RIGHT-OF-WAY STAKING PROPOSED TO BE SET
- ⊗ P.K. NAIL FOUND OR SET
- 5/8" REBAR SET
- SECTION LINE
- QUARTER SECTION LINE
- QUARTER, QUARTER SECTION LINE
- PLATTED LOT LINE
- PROPERTY (DEED) LINE
- APPARENT PROPERTY LINE
- CENTER LINE
- EXISTING RIGHT-OF-WAY LINE
- PROPOSED RIGHT-OF-WAY LINE
- PROPOSED EASEMENT
- MEASURED DIMENSION
- COMPUTED DIMENSION
- RECORD DATA
- ▨ EXISTING BUILDING

**COORDINATE VALUES**

COORDINATES AND BEARINGS ARE REFERENCED TO THE ILLINOIS STATE PLANE COORDINATE SYSTEM AT CONTROL POINTS SUPPLIED BY THE ILLINOIS DEPARTMENT OF TRANSPORTATION.

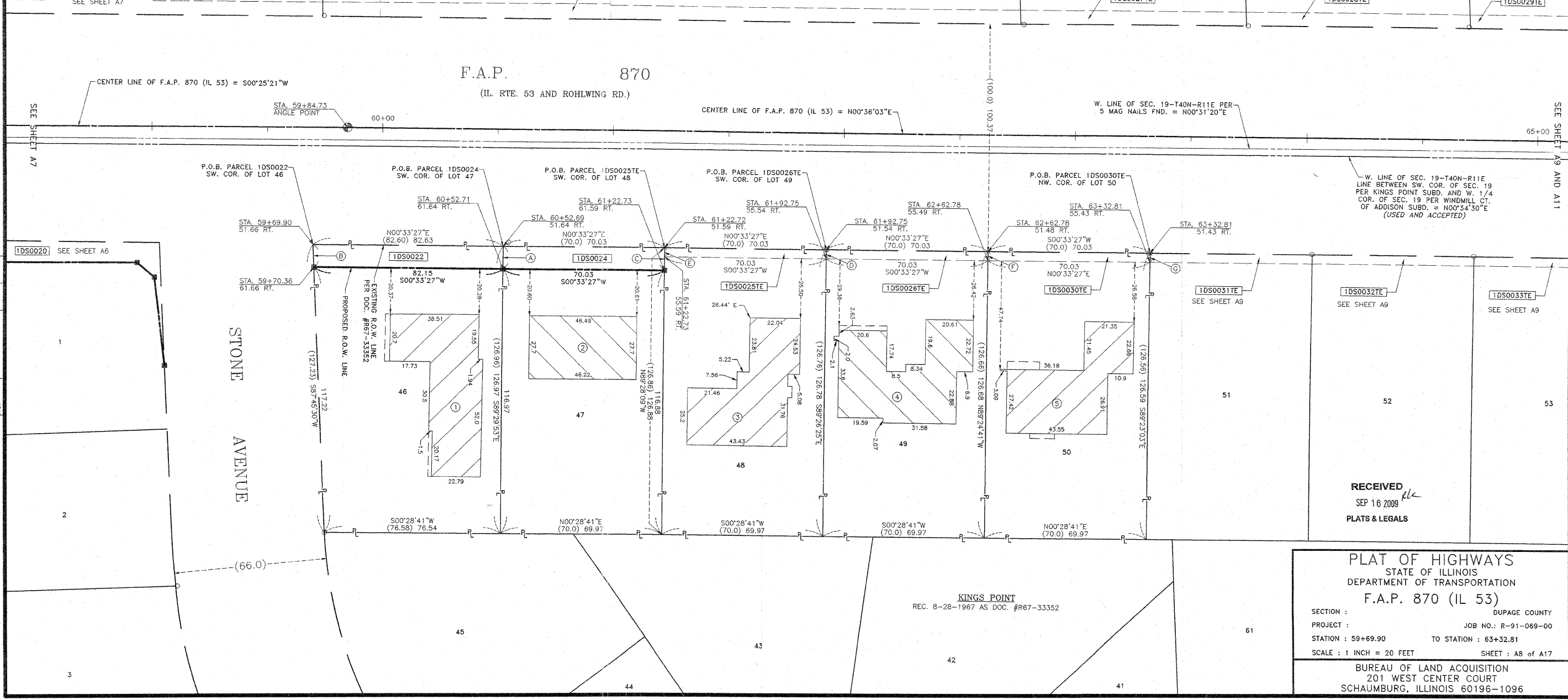
COORDINATE SCHEDULE		
STATION	OFFSET	COORDINATES
59+84.73	0.00	1918819.646 N - 1066265.203 E
59+70.36	61.66 RT.	1918804.827 N - 1066326.757 E
60+52.71	61.64 RT.	1918886.974 N - 1066327.558 E
61+22.73	61.59 RT.	1918956.995 N - 1066328.237 E

STATE OF ILLINOIS  
 COUNTY OF DUPAGE

THIS IS TO CERTIFY THAT I, DOMINIC J. MARCHESE, AN ILLINOIS PROFESSIONAL LAND SURVEYOR, HAVE SURVEYED THE PLAT OF HIGHWAYS SHOWN HEREON BETWEEN SECTION 25, TOWNSHIP 40 NORTH, RANGE 10 EAST AND SECTION 19, TOWNSHIP 40 NORTH, RANGE 11 EAST OF THE THIRD PRINCIPAL MERIDIAN, COUNTY; THAT THE SURVEY IS TRUE AND COMPLETE AS SHOWN TO THE BEST OF MY KNOWLEDGE AND BELIEF; THAT THE PLAT CORRECTLY REPRESENTS SAID SURVEY; THAT ALL MONUMENTS FOUND AND ESTABLISHED ARE OF PERMANENT QUALITY AND OCCUPY THE POSITIONS SHOWN THEREON AND THAT THE MONUMENTS ARE SUFFICIENT TO ENABLE THE SURVEY TO BE RETRACED. MADE FOR THE DEPARTMENT OF TRANSPORTATION, STATE OF ILLINOIS.

DATED AT ROSELLE, ILLINOIS THIS 15th DAY OF APRIL, 2003 A.D.

*DOMINIC J. MARCHESE*  
 2335 PROFESSIONAL LAND SURVEYOR STATE OF ILLINOIS  
 ROSELLE, ILLINOIS  
 ILLINOIS REGISTERED PROFESSIONAL LAND SURVEYOR NO. 2335  
 MY CURRENT LICENSE EXPIRES ON NOVEMBER 2010  
 THIS PROFESSIONAL SERVICE CONFORMS TO THE CURRENT ILLINOIS MINIMUM STANDARDS FOR A BOUNDARY SURVEY.



DATE	BY	REVISION
3-02	DJM	17-02
12-02	DJM	17-02
7-03	RMM	7-03

MADE BY: DJM  
 CHECKED BY: RMM  
 REVISION: 17-02, 17-02, 7-03

R.O.W. PLAT NO. \_\_\_\_\_  
 NOTEBOOK NO. \_\_\_\_\_

Marchese and Sons, Inc.  
 NUMBER 184-002762  
 land - marine - construction surveys  
 10 MONACO DRIVE, ROSELLE, IL 60172  
 PHONE : (630) 894-5680 FAX : (630) 894-8869

RECEIVED  
 SEP 16 2009  
 PLATS & LEGALS

**PLAT OF HIGHWAYS**  
 STATE OF ILLINOIS  
 DEPARTMENT OF TRANSPORTATION  
 F.A.P. 870 (IL 53)

SECTION : DUPAGE COUNTY  
 PROJECT : JOB NO.: R-91-069-00  
 STATION : 59+69.90 TO STATION : 63+32.81  
 SCALE : 1 INCH = 20 FEET SHEET : A8 of A17

BUREAU OF LAND ACQUISITION  
 201 WEST CENTER COURT  
 SCHAUMBURG, ILLINOIS 60196-1096

AS DOCUMENT NO.

Section 19, Township 40 North, Range 11 East of the 3rd P.M., DuPage County, Illinois

PARCEL	OWNER	PERMANENT TAX NUMBER	TOTAL HOLDING ACRES	AREA TAKEN ACRES	PREVIOUSLY DEDICATED ACRES	EASEMENT ACRES	REMAINDER ACRES	ACQUIRED BY
1DS0031TE	GAETANA CINIO, AS TRUSTEE OF THE GAETANA CINIO TRUST DATED 2-24-99	03 - 19 - 302 - 006	0.203	N/A	N/A	0.006 261 SQ.FT.	0.203	
1DS0032TE	JEFFREY R. EGGERT AND BETTY EGGERT, HIS WIFE, IN JOINT TENANCY	03 - 19 - 302 - 005	0.203	N/A	N/A	0.006 261 SQ.FT.	0.203	
1DS0033TE	JOHN BRASWELL AND SUSAN L. STUEDNER-BRASWELL, HIS WIFE, IN JOINT TENANCY	03 - 19 - 302 - 004	0.203	N/A	N/A	0.006 261 SQ.FT.	0.203	
1DS0034TE	HELENE NEWMAN AND WALTER J. BRUHN, AS TENANTS IN COMMON	03 - 19 - 302 - 003	0.203	N/A	N/A	0.006 261 SQ.FT.	0.203	
1DS0037TE	GERARDO TOSTADO AND GRISELDA TOSTADO AS TENANTS BY THE ENTIRETY	03 - 19 - 302 - 002	0.203	N/A	N/A	0.006 261 SQ.FT.	0.203	
1DS0038TE	ARTHUR BARAR AND CATERINA OSTUNI, HUSBAND AND WIFE, AS TENANTS BY THE ENTIRETY	03 - 19 - 302 - 001	0.225	N/A	N/A	0.007 305 SQ.FT.	0.225	

LINE LEGEND		
A	4.0	S89°23'03"E
B	4.0	N89°21'23"W
C	4.0	S89°19'43"E
D	4.0	N89°18'03"W
E	4.0	N89°16'18"W
F	4.0	N89°14'32"W
G	4.0	S88°03'13"W

- IRON PIPE OR ROD FOUND
- + CUT CROSS FOUND OR SET
- T1 THESE STAKES REFERENCE FOUND OR SET MONUMENTATION. SET 5/8 INCH IRON ROD FLUSH WITH GROUND TO THE FOUND IRON STAKE. IDENTIFIED BY COLORED PLASTIC CAP BEARING SURVEYORS REGISTRATION NUMBER.
- T2
- T3
- BT1 THESE STAKES, IN CULTIVATED AREAS, REFERENCE FOUND OR SET MONUMENTATION. BURIED 5/8 INCH IRON ROD 20 INCHES BELOW GROUND TO THE FOUND IRON STAKE. IDENTIFIED BY COLORED PLASTIC CAP BEARING SURVEYORS REGISTRATION NUMBER.
- BT2
- BT3
- STAKING OF PROPOSED RIGHT-OF-WAY. SET DIVISION OF HIGHWAYS SURVEY MARKER TO MONUMENT THE POSITION SHOWN. IDENTIFIED BY INSCRIPTION DATA AND SURVEYORS REGISTRATION NUMBER.
- M STAKING OF PROPOSED RIGHT-OF-WAY IN CULTIVATED AREAS. BURIED 5/8 INCH METAL ROD 20 INCHES BELOW GROUND TO MARK FUTURE SURVEY MARKER POSITION. IDENTIFIED BY COLORED PLASTIC CAP BEARING SURVEYORS REGISTRATION NUMBER.
- ⊕ PERMANENT SURVEY MARKER, I.D.O.T. STD. 2135 (TO BE SET BY OTHERS)
- RIGHT-OF-WAY STAKING PROPOSED TO BE SET
- ⊙ P.K. NAIL FOUND OR SET
- 5/8" REBAR SET

**LEGEND**

- SECTION LINE
- QUARTER SECTION LINE
- QUARTER, QUARTER SECTION LINE
- PLATTED LOT LINE
- PROPERTY (DEED) LINE
- APPARENT PROPERTY LINE
- CENTER LINE
- EXISTING RIGHT-OF-WAY LINE
- PROPOSED RIGHT-OF-WAY LINE
- PROPOSED EASEMENT
- 129.32' MEASURED DIMENSION
- 129.32' (COMP) COMPUTED DIMENSION
- (129.32') RECORD DATA
- ▨ EXISTING BUILDING

**COORDINATE VALUES**

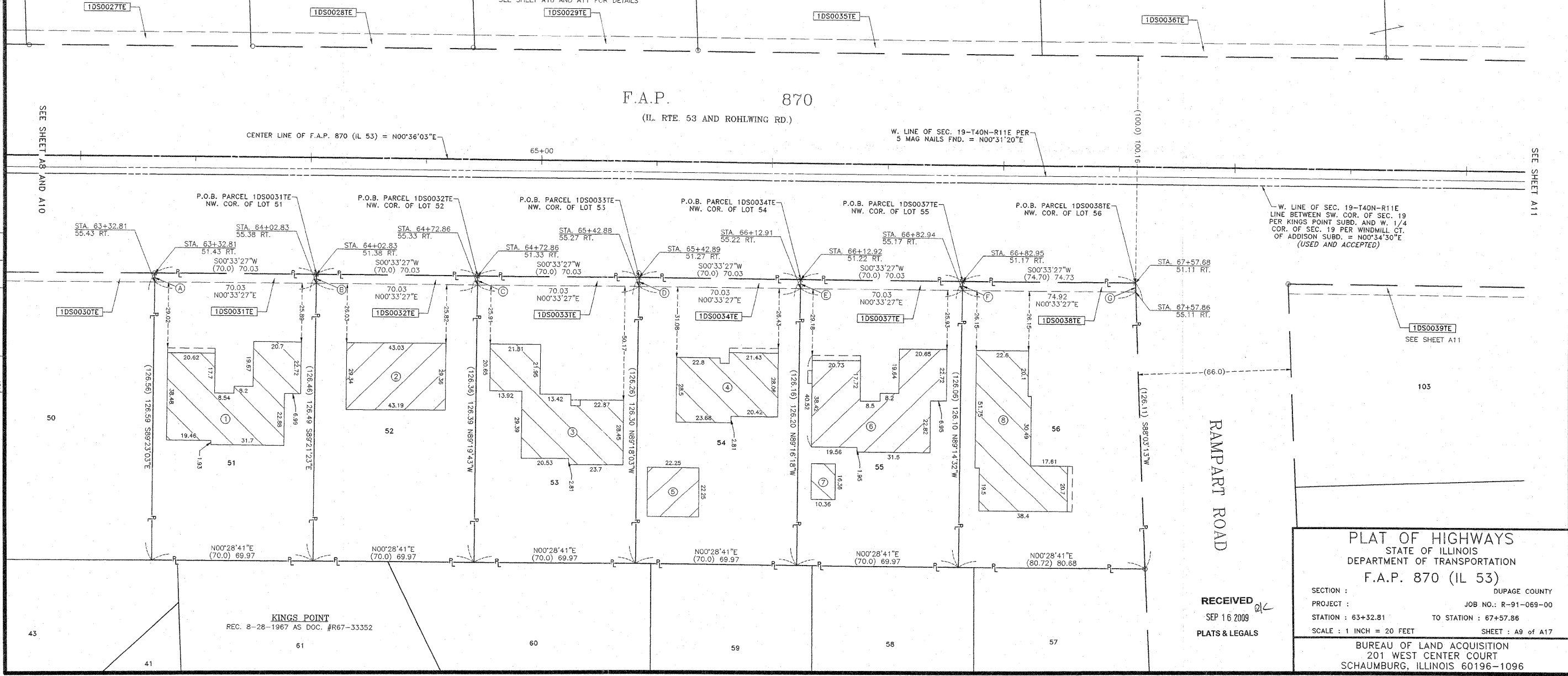
COORDINATES AND BEARINGS ARE REFERENCED TO THE ILLINOIS STATE PLANE COORDINATE SYSTEM AT CONTROL POINTS SUPPLIED BY THE ILLINOIS DEPARTMENT OF TRANSPORTATION. ALL COORDINATES SHOWN HEREON ARE GROUND POSITIONS.

STATE OF ILLINOIS  
 COUNTY OF DUPAGE

THIS IS TO CERTIFY THAT I, DOMINIC J. MARCHESE, AN ILLINOIS PROFESSIONAL LAND SURVEYOR, HAVE SURVEYED THE PLAT OF HIGHWAYS SHOWN HEREON BETWEEN SECTION 25, TOWNSHIP 40 NORTH, RANGE 10 EAST AND SECTION 19, TOWNSHIP 40 NORTH, RANGE 11 EAST OF THE THIRD PRINCIPAL MERIDIAN, COUNTY; THAT THE SURVEY IS TRUE AND COMPLETE AS SHOWN TO THE BEST OF MY KNOWLEDGE AND BELIEF; THAT THE PLAT CORRECTLY REPRESENTS SAID SURVEY, THAT ALL MONUMENTS FOUND AND ESTABLISHED ARE OF PERMANENT QUALITY AND OCCUPY THE POSITIONS SHOWN THEREON AND THAT THE MONUMENTS ARE SUFFICIENT TO ENABLE THE SURVEY TO BE RETRACED, MADE FOR THE IMPROVEMENT OF TRANSPORTATION, STATE OF ILLINOIS.

DATED AT ROSELLE, ILLINOIS THIS 15th DAY OF APRIL, 2003 A.D.

*Dominic Marchese*  
 ILLINOIS REGISTERED PROFESSIONAL LAND SURVEYOR NO. 2335  
 MY CURRENT LICENSE EXPIRES ON NOVEMBER 2010  
 THIS PROFESSIONAL SERVICE CONFORMS TO THE CURRENT ILLINOIS MINIMUM STANDARDS FOR A BOUNDARY SURVEY.



DATE	BY	REVISION
07-02-03	KMM	12-02
07-02-03	KMM	12-02
07-02-03	KMM	12-02

Marchese and Sons, Inc.  
 NUMBER 184-002762  
 land - marine - construction surveys  
 10 MONACO DRIVE, ROSELLE, IL 60172  
 PHONE: (630) 894-5690 FAX: (630) 894-8869

**PLAT OF HIGHWAYS**  
 STATE OF ILLINOIS  
 DEPARTMENT OF TRANSPORTATION  
 F.A.P. 870 (IL 53)

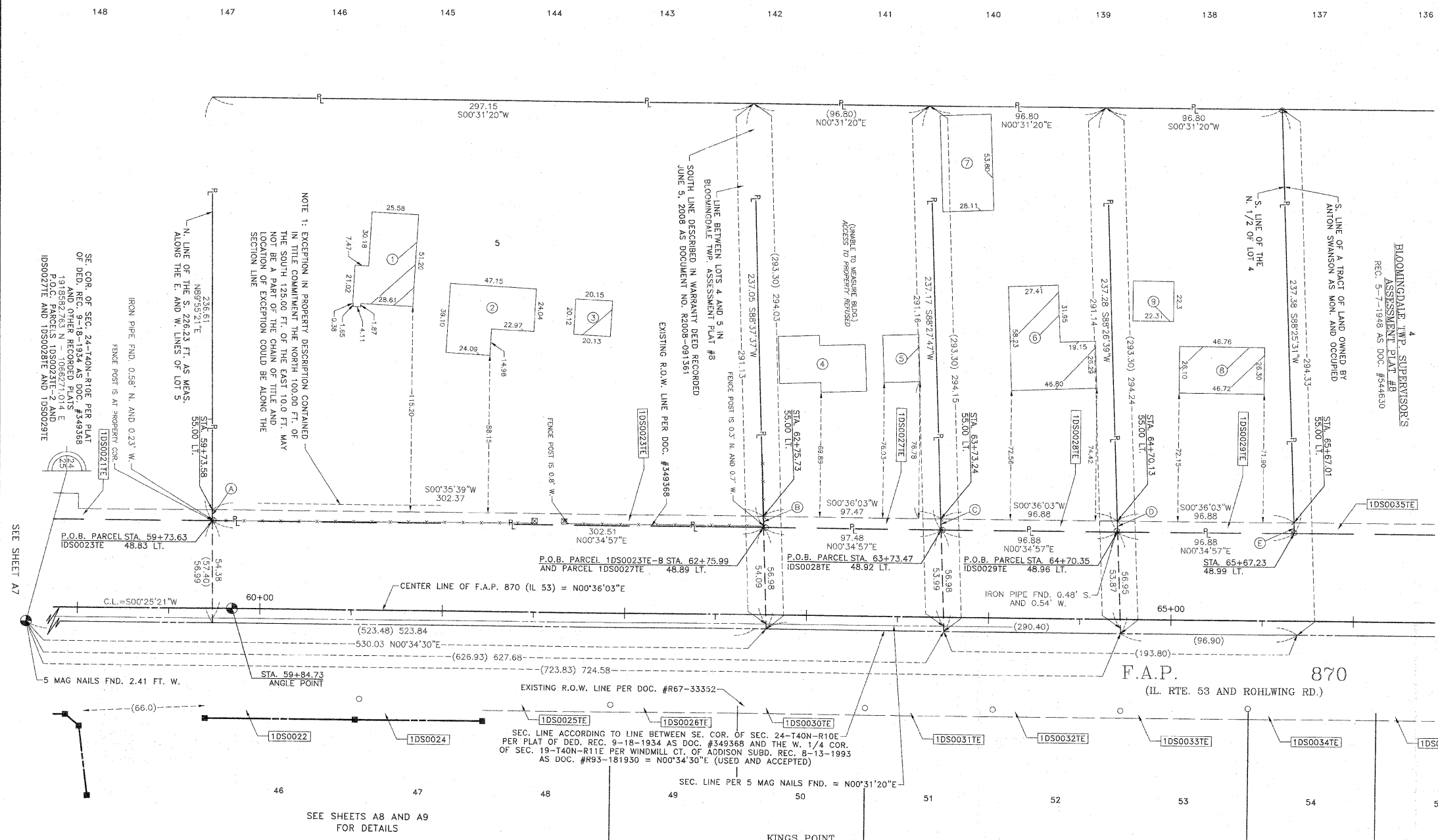
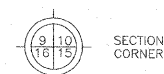
SECTION: DUPAGE COUNTY  
 PROJECT: JOB NO.: R-91-069-00  
 STATION: 63+32.81 TO STATION: 67+57.86  
 SCALE: 1 INCH = 20 FEET SHEET: A9 of A17

BUREAU OF LAND ACQUISITION  
 201 WEST CENTER COURT  
 SCHAUMBURG, ILLINOIS 60196-1096

LULLO'S W. ADDISON HIGHLANDS UNIT #3  
REC. 11-2-1972 AS DOC. #R72-67375

LEGEND

- SECTION LINE
- QUARTER SECTION LINE
- QUARTER, QUARTER SECTION LINE
- PLATTED LOT LINE
- PROPERTY (DEED) LINE
- APPARENT PROPERTY LINE
- CENTER LINE
- EXISTING RIGHT-OF-WAY LINE
- PROPOSED RIGHT-OF-WAY LINE
- PROPOSED EASEMENT
- 129.32' MEASURED DIMENSION
- 129.32' (COMP) COMPUTED DIMENSION
- (129.32') RECORD DATA
- ▨ EXISTING BUILDING
- IRON PIPE OR ROD FOUND
- ⊕ P.K. NAIL FOUND OR SET
- + CUT CROSS FOUND OR SET
- 5/8" REBAR SET
- T1 THESE STAKES REFERENCE FOUND OR SET MONUMENTATION. SET 5/8 INCH IRON ROD FLUSH WITH GROUND TO TIE FOUND IRON STAKE. IDENTIFIED BY COLORED PLASTIC CAP BEARING SURVEYORS REGISTRATION NUMBER.
- T2 THESE STAKES, IN CULTIVATED AREAS, REFERENCE FOUND OR SET MONUMENTATION. BURIED 5/8 INCH IRON ROD 20 INCHES BELOW GROUND TO THE FOUND IRON STAKE. IDENTIFIED BY COLORED PLASTIC CAP BEARING SURVEYORS REGISTRATION NUMBER.
- STAKING OF PROPOSED RIGHT-OF-WAY. SET DIVISION OF HIGHWAYS SURVEY MARKER TO MONUMENT THE POSITION SHOWN. IDENTIFIED BY INSCRIPTION DATA AND SURVEYORS REGISTRATION NUMBER.
- M STAKING OR PROPOSED RIGHT-OF-WAY IN CULTIVATED AREAS. BURIED 5/8 INCH METAL ROD 20 INCHES BELOW GROUND TO MARK FUTURE SURVEY MARKER POSITION. IDENTIFIED BY COLORED PLASTIC CAP BEARING SURVEYORS REGISTRATION NUMBER.
- ⊙ PERMANENT SURVEY MARKER, I.D.O.T. STD. 2135 (TO BE SET BY OTHERS)
- RIGHT-OF-WAY STAKING PROPOSED TO BE SET



STATE OF ILLINOIS SS  
COUNTY OF DUPAGE

THIS IS TO CERTIFY THAT I DOMING J. MARCHESE, AN ILLINOIS PROFESSIONAL LAND SURVEYOR, HAVE SURVEYED THE PLAT OF HIGHWAYS SHOWN HEREON BETWEEN SECTION 25, TOWNSHIP 40 NORTH, RANGE 10 EAST AND SECTION 19, TOWNSHIP 40 NORTH, RANGE 11 EAST OF THE THIRD PRINCIPAL MERIDIAN, COUNTY; THAT THE SURVEY IS TRUE AND COMPLETE AS SHOWN TO THE BEST OF MY KNOWLEDGE AND BELIEF; THAT THE PLAT CORRECTLY REPRESENTS SAID SURVEY. THAT ALL MONUMENTS FOUND AND ESTABLISHED ARE OF PERMANENT QUALITY AND OCCUPY THE POSITIONS SHOWN THEREON AND THAT THE MONUMENTS ARE SUFFICIENT TO ENABLE THE SURVEY TO BE RETRACED. MADE FOR THE DEPARTMENT OF TRANSPORTATION, STATE OF ILLINOIS.

DATED AT ROSELLE, ILLINOIS THIS 15th DAY OF APRIL, 2003 A.D.

ILLINOIS REGISTERED PROFESSIONAL LAND SURVEYOR NO. 2335  
MY CURRENT LICENSE EXPIRES ON NOVEMBER 2010  
THIS PROFESSIONAL SERVICE CONFORMS TO THE CURRENT ILLINOIS MINIMUM STANDARDS FOR A BOUNDARY SURVEY.

LINE LEGEND

B	6.17	N89°55'21"E
C	6.11	S88°37'37"W
D	6.08	S88°27'47"W
E	6.05	S88°26'39"W
F	6.02	S88°25'31"W

RECEIVED  
MAR 01 2010  
PLATS & LEGALS

PARCEL	OWNER	PERMANENT TAX NUMBER	TOTAL HOLDING ACRES	AREA TAKEN ACRES	PREVIOUSLY DEDICATED ACRES	EASEMENT ACRES	REMAINDER ACRES	ACQUIRED BY
1DS0023TE	KATHY PANTANO	02 - 24 - 407 - 029	1.630* (2.000)	N/A	N/A	0.043	1.630* (2.000)	
1DS0027TE	LOUIS A. TESTA AND JACQUELINE A. TESTA, HUSBAND AND WIFE, AS TENANTS BY THE ENTIRETY	02 - 24 - 407 - 007	0.528	N/A	N/A	0.014	0.528	
1DS0028TE	JAMES H. HANNIGAN AND NORMA JEAN HANNIGAN, HUSBAND AND WIFE, IN JOINT TENANCY	02 - 24 - 407 - 006	0.527	N/A	N/A	0.014	0.527	
1DS0029TE	JESSICA A. MOCK AND SALLY J. CRIVELLI	02 - 24 - 407 - 005	0.527	N/A	N/A	0.013	0.527	

COORDINATE VALUES  
COORDINATES AND BEARINGS ARE REFERENCED  
POINTS SUPPLIED BY THE ILLINOIS DEPARTMENT OF TRANSPORTATION.

STATION	OFFSET	COORDINATES
59+84.73	0.00	1918819.646 N - 1066265.203 E

- BUILDING LEGEND
- 1 = 1 STORY BRICK/FRAME RESD.
  - 2 = 1 STORY CONCRETE BLOCK/FRAME COMM. BLDG.
  - 3 = FRAME GARAGE
  - 4 = 1 STORY BRICK/FRAME RESD.
  - 5 = FRAME GARAGE
  - 6 = 1 STORY FRAME RESD.
  - 7 = 1 STORY METAL BLDG.
  - 8 = 1 STORY FRAME RESD.
  - 9 = FRAME GARAGE

Marchese and Sons, Inc.  
land - marine - construction surveys  
10 MONACO DRIVE, ROSELLE, IL 60172  
PHONE: (630) 894-5660 FAX: (630) 894-8669

LULLO'S W. ADDISON HIGHLANDS UNIT #3  
REC. 11-2-1972 AS DOC. #R72-67375

LEGEND

- SECTION LINE
- - - - QUARTER SECTION LINE
- - - - QUARTER, QUARTER SECTION LINE
- ==== PLATTED LOT LINE
- PROPERTY (DEED) LINE
- APPARENT PROPERTY LINE
- CENTER LINE
- EXISTING RIGHT-OF-WAY LINE
- PROPOSED RIGHT-OF-WAY LINE
- PROPOSED EASEMENT
- 129.32' MEASURED DIMENSION
- 129.32' (COMP) COMPUTED DIMENSION
- (129.32') RECORD DATA
- ▨ EXISTING BUILDING
- IRON PIPE OR ROD FOUND
- ⊕ P.K. NAIL FOUND OR SET
- + CUT CROSS FOUND OR SET
- 5/8" REBAR SET
- T1 THESE STAKES REFERENCE FOUND OR SET MONUMENTATION. SET 5/8 INCH
- T2 IRON ROD FLUSH WITH GROUND TO TIE FOUND IRON STAKE. IDENTIFIED BY
- T3 COLORED PLASTIC CAP BEARING SURVEYORS REGISTRATION NUMBER.
- BT1 THESE STAKES, IN CULTIVATED AREAS, REFERENCE FOUND OR SET MONU-
- BT2 MENTATION. BURIED 5/8 INCH IRON ROD 20 INCHES BELOW GROUND TO TIE
- BT3 FOUND IRON STAKE. IDENTIFIED BY COLORED PLASTIC CAP BEARING SURVEYORS
- REGISTRATION NUMBER.
- STAKING OF PROPOSED RIGHT-OF-WAY. SET DIVISION OF HIGHWAYS SURVEY
- MARKER TO MONUMENT THE POSITION SHOWN. IDENTIFIED BY INSCRIPTION DATA
- AND SURVEYORS REGISTRATION NUMBER.
- M STAKING OR PROPOSED RIGHT-OF-WAY IN CULTIVATED AREAS. BURIED 5/8
- INCH METAL ROD 20 INCHES BELOW GROUND TO MARK FUTURE SURVEY
- MARKER POSITION. IDENTIFIED BY COLORED PLASTIC CAP BEARING SURVEYORS
- REGISTRATION NUMBER.
- ⊙ PERMANENT SURVEY MARKER, I.D.O.T. STD. 2135 (TO BE SET BY OTHERS)
- RIGHT-OF-WAY STAKING PROPOSED TO BE SET

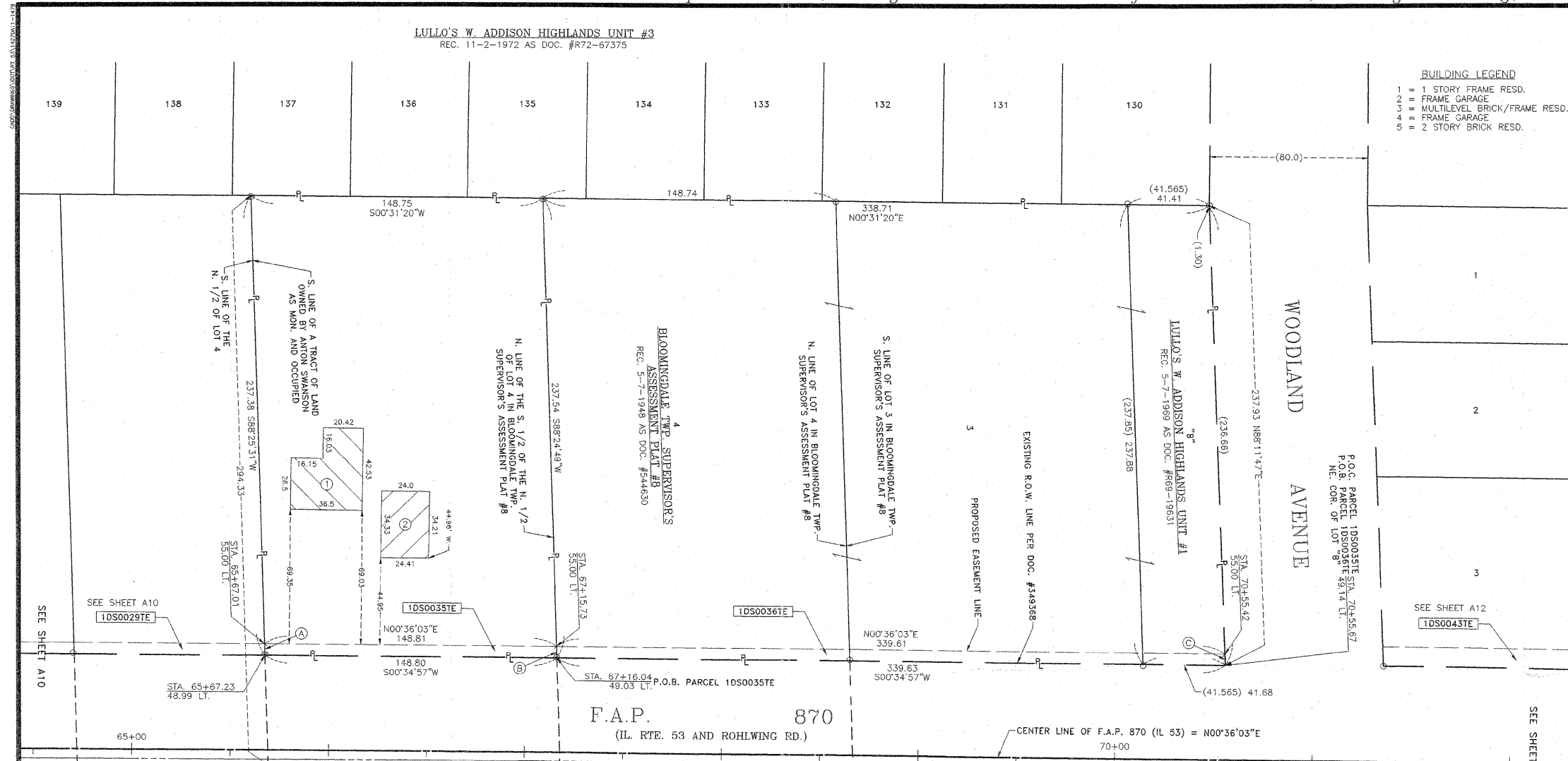
- BUILDING LEGEND**
- 1 = 1 STORY FRAME RESD.
  - 2 = FRAME GARAGE
  - 4 = MULTILEVEL BRICK/FRAME RESD.
  - 5 = FRAME GARAGE
  - 6 = 2 STORY BRICK RESD.

STATE OF ILLINOIS SS  
COUNTY OF DUPAGE SS

THIS IS TO CERTIFY THAT I, DOMINIC J. MARCHESE, AN ILLINOIS PROFESSIONAL LAND SURVEYOR, HAVE SURVEYED THE PLAT OF HIGHWAYS SHOWN HEREON BETWEEN SECTION 25, TOWNSHIP 40 NORTH, RANGE 10 EAST AND SECTION 19, TOWNSHIP 40 NORTH, RANGE 11 EAST OF THE THIRD PRINCIPAL MERIDIAN, COUNTY OF DUPAGE, ILLINOIS. THAT THE SURVEY IS TRUE AND COMPLETE AS SHOWN TO THE BEST OF MY KNOWLEDGE AND BELIEF, THAT THE PLAT CORRECTLY REPRESENTS SAID SURVEY, THAT ALL MONUMENTS FOUND AND ESTABLISHED ARE OF PERMANENT QUALITY AND OCCUPY THE POSITIONS SHOWN THEREON AND THAT THE MONUMENTS ARE SUFFICIENT TO ENABLE THE SURVEY TO BE RETRACED. MADE FOR THE DEPARTMENT OF TRANSPORTATION, STATE OF ILLINOIS.

DATED AT ROSELLE, ILLINOIS THIS 15th DAY OF APRIL, 2003 AD.

*DOMINIC J. MARCHESE*  
2335 PROFESSIONAL LAND SURVEYOR STATE OF ILLINOIS  
ROSELLE, ILLINOIS  
ILLINOIS REGISTERED PROFESSIONAL LAND SURVEYOR NO. 2335  
MY CURRENT LICENSE EXPIRES ON NOVEMBER 2010  
THIS PROFESSIONAL SERVICE CONFORMS TO THE CURRENT ILLINOIS MINIMUM STANDARDS FOR A BOUNDARY SURVEY.

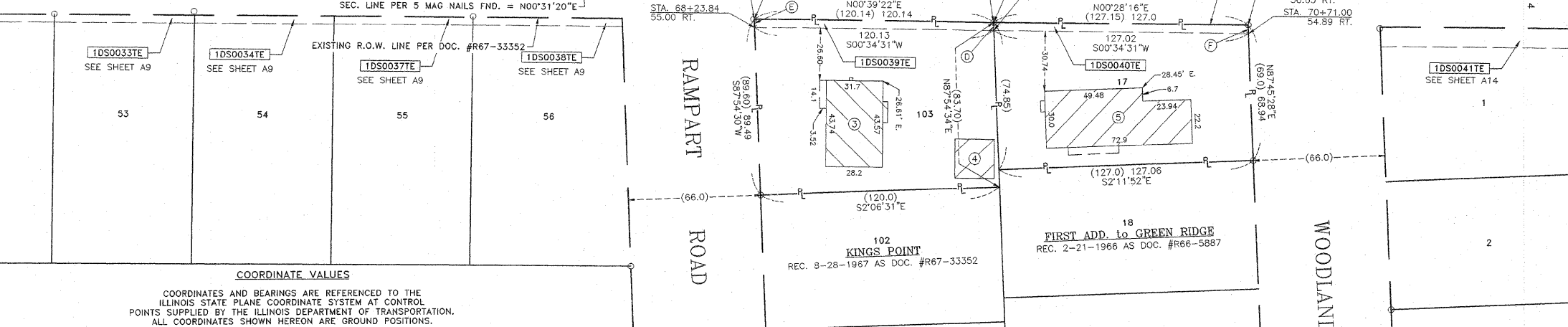


SEC. LINE ACCORDING TO LINE BETWEEN SE. COR. OF SEC. 24-T40N-R10E PER PLAT OF DED. REC. 9-18-1934 AS DOC. #349368 AND THE W. 1/4 COR. OF SEC. 19-T40N-R11E OF ADDISON SUBD. REC. 8-13-1993 AS DOC. #R93-181930 = N00°34'30"E (USED AND ACCEPTED)

P.O.B. PARCEL 1DS0039TE SW. COR. OF LOT 103  
STA. 68+23.65 50.82 RT.  
STA. 68+23.84 55.00 RT.

P.O.B. PARCEL 1DS0040TE SW. COR. OF LOT 17  
STA. 69+43.79 50.94 RT.  
STA. 69+43.97 54.95 RT.

EXISTING R.O.W. LINE PER DOC. #R66-5887  
STA. 70+70.79 50.65 RT.  
STA. 70+71.00 54.89 RT.



**COORDINATE VALUES**  
COORDINATES AND BEARINGS ARE REFERENCED TO THE ILLINOIS STATE PLANE COORDINATE SYSTEM AT CONTROL POINTS SUPPLIED BY THE ILLINOIS DEPARTMENT OF TRANSPORTATION. ALL COORDINATES SHOWN HEREON ARE GROUND POSITIONS.

LINE LEGEND		
A	6.02	S88°25'31"W
B	5.97	N88°24'49"E
C	5.86	N88°11'47"E
D	4.02	N87°54'34"E
E	4.19	S87°54'30"W
F	4.25	N87°45'28"E

RECEIVED  
SEP 16 2009  
PLATS & LEGALS

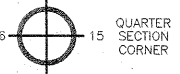
**PLAT OF HIGHWAYS**  
STATE OF ILLINOIS  
DEPARTMENT OF TRANSPORTATION  
F.A.P. 870 (IL 53)  
SECTION : DUPAGE COUNTY  
PROJECT : JOB NO.: R-91-069-00  
STATION : 65+67.01 TO STATION : 70+71.00  
SCALE : 1 INCH = 30 FEET SHEET : A11 of A17  
BUREAU OF LAND ACQUISITION  
201 WEST CENTER COURT  
SCHAUMBURG, ILLINOIS 60196-1096  
AS DOCUMENT NO.

Marchese and Sons, Inc.  
NUMBER 184-002762  
land - marine - construction surveys  
10 MONACO DRIVE, ROSELLE, IL 60172  
PHONE : (630) 894-5660 FAX : (630) 894-8869

Section 24, Township 40 North, Range 10 East of the 3rd P.M., DuPage County, Illinois

LEGEND

- SECTION LINE
- QUARTER SECTION LINE
- QUARTER QUARTER SECTION LINE
- PLATTED LOT LINE
- PROPERTY (DEED) LINE
- APPARENT PROPERTY LINE
- CENTER LINE
- EXISTING RIGHT-OF-WAY LINE
- PROPOSED RIGHT-OF-WAY LINE
- PROPOSED EASEMENT
- 129.32' MEASURED DIMENSION
- 129.32' (COMP) COMPUTED DIMENSION
- (129.32') RECORD DATA
- [Hatched Box] EXISTING BUILDING
- IRON PIPE OR ROD FOUND
- ⊕ P.K. NAIL FOUND OR SET
- + CUT CROSS FOUND OR SET
- 5/8" REBAR SET
- T1 THESE STAKES REFERENCE FOUND OR SET MONUMENTATION. SET 5/8 INCH IRON ROD FLUSH WITH GROUND TO TIE FOUND IRON STAKE. IDENTIFIED BY COLORED PLASTIC CAP BEARING SURVEYORS REGISTRATION NUMBER.
- T2
- T3
- BT1 THESE STAKES, IN CULTIVATED AREAS, REFERENCE FOUND OR SET MONUMENTATION. BURIED 5/8 INCH IRON ROD 20 INCHES BELOW GROUND TO THE FOUND IRON STAKE. IDENTIFIED BY COLORED PLASTIC CAP BEARING SURVEYORS REGISTRATION NUMBER.
- BT2
- BT3
- STAKING OF PROPOSED RIGHT-OF-WAY. SET DIVISION OF HIGHWAYS SURVEY MARKER TO MONUMENT THE POSITION SHOWN. IDENTIFIED BY INSCRIPTION DATA AND SURVEYORS REGISTRATION NUMBER.
- M STAKING OR PROPOSED RIGHT-OF-WAY IN CULTIVATED AREAS. BURIED 5/8 INCH IRON ROD 20 INCHES BELOW GROUND TO MARK FUTURE SURVEY MARKER POSITION. IDENTIFIED BY COLORED PLASTIC CAP BEARING SURVEYORS REGISTRATION NUMBER.
- ⊕ PERMANENT SURVEY MARKER, I.D.O.T. STD. 2135 (TO BE SET BY OTHERS)
- RIGHT-OF-WAY STAKING PROPOSED TO BE SET



STATE OF ILLINOIS  
COUNTY OF DUPAGE

THIS IS TO CERTIFY THAT I, DOMINIC J. MARCHESE, AN ILLINOIS PROFESSIONAL LAND SURVEYOR, HAVE SURVEYED THE PLAT OF HIGHWAYS SHOWN HEREON BETWEEN SECTION 25, TOWNSHIP 40 NORTH, RANGE 10 EAST AND SECTION 19, TOWNSHIP 40 NORTH, RANGE 11 EAST OF THE THIRD PRINCIPAL MERIDIAN. COUNTY THAT THE SURVEY IS TRUE AND COMPLETE AS SHOWN TO THE BEST OF MY KNOWLEDGE AND BELIEF; THAT THE SURVEY IS TRUE AND COMPLETE AS SHOWN TO THE BEST OF MY KNOWLEDGE AND BELIEF; THAT THE PLAT CORRECTLY REPRESENTS SAID SURVEY. THAT ALL MONUMENTS FOUND AND ESTABLISHED ARE OF PERMANENT QUALITY AND OCCUPY THE POSITIONS SHOWN THEREON AND THAT THE MONUMENTS ARE SUFFICIENT TO ENABLE THE SURVEY TO BE RETRACED. MADE FOR THE DEPARTMENT OF TRANSPORTATION, STATE OF ILLINOIS.

DATED AT ROSELLE, ILLINOIS THIS 15th DAY OF APRIL, 2003 A.D.



DOMINIC J. MARCHESE  
2335  
ILLINOIS REGISTERED PROFESSIONAL LAND SURVEYOR  
MY CURRENT LICENSE EXPIRES ON NOVEMBER 2010  
THIS PROFESSIONAL SERVICE CONFORMS TO THE CURRENT ILLINOIS MINIMUM STANDARDS FOR A BOUNDARY SURVEY.

COORDINATE VALUES

COORDINATES AND BEARINGS ARE REFERENCED TO THE ILLINOIS STATE PLANE COORDINATE SYSTEM AT CONTROL POINTS SUPPLIED BY THE ILLINOIS DEPARTMENT OF TRANSPORTATION. ALL COORDINATES SHOWN HEREON ARE GROUND POSITIONS.

LINE LEGEND

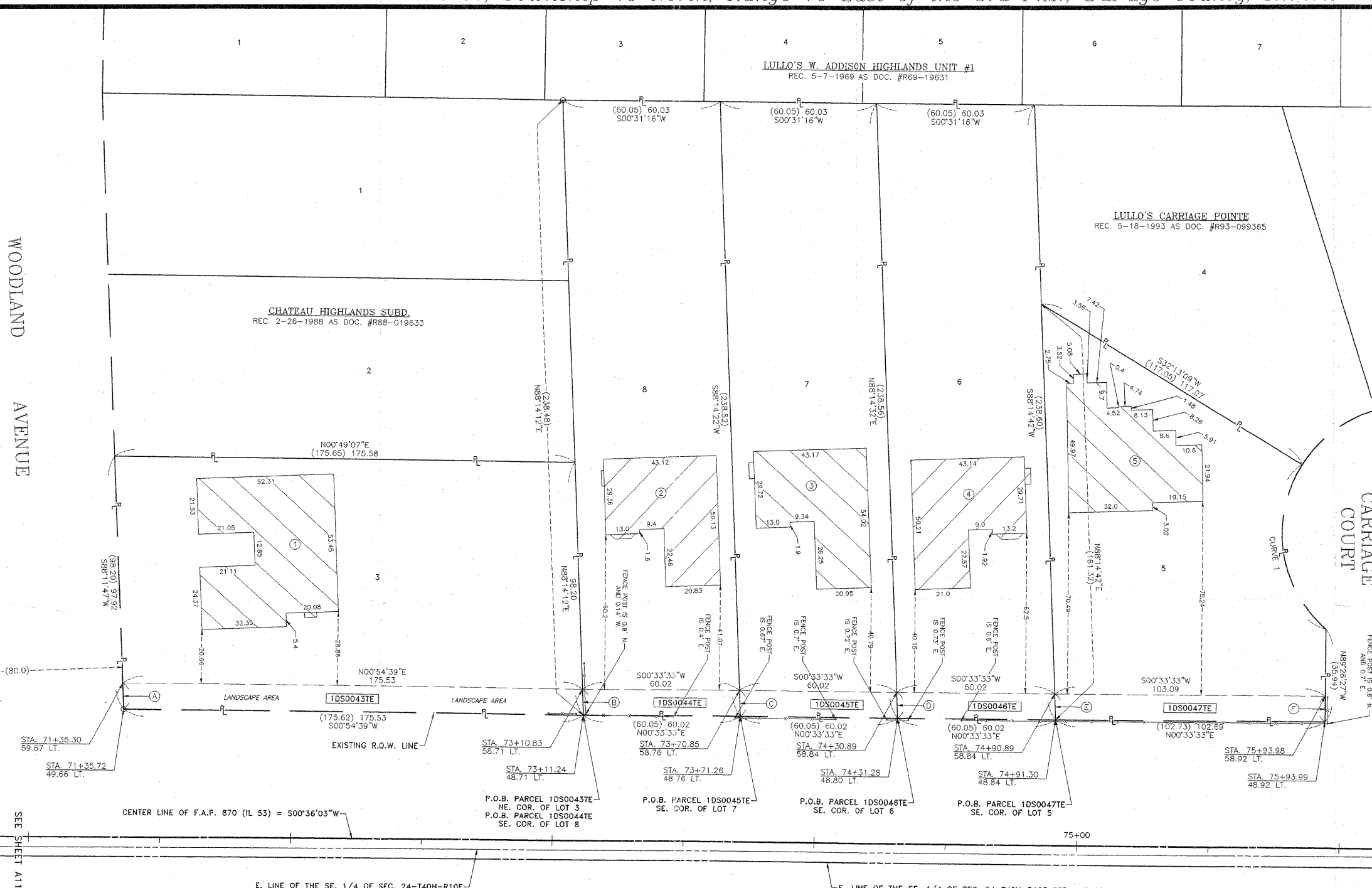
LINE	DESCRIPTION	BEARING	DISTANCE
A	10.01	S88°11'47"W	
B	10.01	N88°14'12"E	
C	10.01	N88°14'22"E	
D	10.01	N88°14'32"E	
E	10.01	N88°14'42"E	
F	10.0	N89°26'27"W	

- BUILDING LEGEND
- 1 1 STORY BRICK/FRAME RESD.
  - 2 2 STORY BRICK/FRAME RESD.
  - 3 2 STORY BRICK/FRAME RESD.
  - 4 2 STORY BRICK/FRAME RESD.
  - 5 MULTILEVEL BRICK RESD.

RECEIVED  
SEP 16 2009  
PLATS & LEGALS

CURVE DATA

CURVE	RADIUS	ARC	CHORD	CHORD BEARING
1	(50.0)	(70.13) 70.12	64.51	S82°02'16"W



E. LINE OF THE SE. 1/4 OF SEC. 24-T40N-R10E PER 5 MAG NAILS FND. = N00°31'20"E

F.A.P. 870 (IL RTE. 53 AND ROHLWING RD.)

E. LINE OF THE SE. 1/4 OF SEC. 24-T40N-R10E PER PLAT OF DED. REC. 9-18-1934 AS DOC. #349368 AND W. 1/4 COR. OF SEC. 19-T40N-R11E PER WINDMILL CT. OF ADDISON SUBD. REC. 8-13-1993 AS DOC. #R93-181930 = N00°34'30"E (USED AND ACCEPTED)

PARCEL	OWNER	PERMANENT TAX NUMBER	TOTAL HOLDING ACRES	AREA TAKEN ACRES	PREVIOUSLY DEDICATED ACRES	EASEMENT ACRES	REMAINDER ACRES	ACQUIRED BY
1DS0043TE	ANTONI GROJEC AND TERESA GROJEC, HUSBAND AND WIFE, IN TENANCY BY THE ENTIRETY	02 - 24 - 406 - 035	0.395	N/A	N/A	0.040	0.395	
1DS0044TE	HAI HUYNH AND KAREN HUYNH, HUSBAND AND WIFE, AS TENANTS BY THE ENTIRETY	02 - 24 - 406 - 047	0.328	N/A	N/A	0.014	0.328	
1DS0045TE	EROL UYSALOGU AND KELLI D. UYSALOGU, AS TENANTS IN COMMON	02 - 24 - 406 - 046	0.328	N/A	N/A	0.014	0.328	
1DS0046TE	JACQUELINE M. VINCENZO AN UNMARRIED PERSON	02 - 24 - 406 - 045	0.329	N/A	N/A	0.014	0.329	
1DS0047TE	LEA SAPNU	02 - 24 - 406 - 044	0.289	N/A	N/A	0.024	0.289	

DATE	BY	REVISION
7-09	KMA	7-09
12-02	DWM	12-02
3-02	DBL	3-02

MADE BY: DBL  
CHECKED BY: KMA  
REVISION: 7-09

R.O.W. PLAT NO. 111  
NOTEBOOK NO.

Marchese and Sons, Inc.  
NUMBER 184-002782  
land - marine - construction surveys  
10 MONACO DRIVE, ROSELLE, IL 60172  
PHONE: (630) 894-5680 FAX: (630) 894-8869

PLAT OF HIGHWAYS  
STATE OF ILLINOIS  
DEPARTMENT OF TRANSPORTATION  
F.A.P. 870 (IL 53)

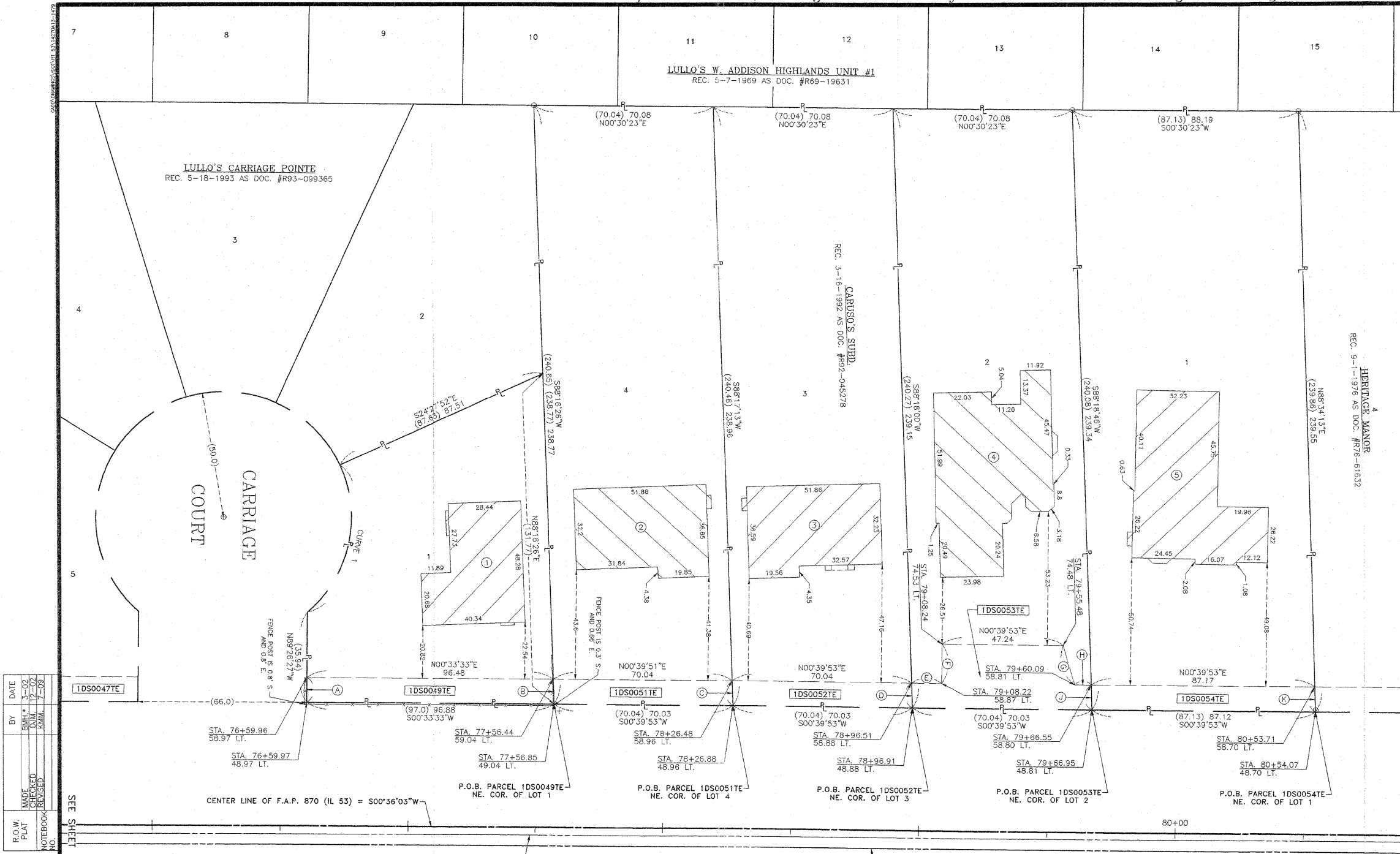
SECTION: DUPAGE COUNTY  
PROJECT: JOB NO.: R-91-069-00  
STATION: 71+35.30 TO STATION: 75+93.99  
SCALE: 1 INCH = 20 FEET SHEET: A12 of A17

BUREAU OF LAND ACQUISITION  
201 WEST CENTER COURT  
SCHAUMBURG, ILLINOIS 60196-1096



Section 24, Township 40 North, Range 10 East of the 3rd P.M., DuPage County, Illinois

57 of 100



### LEGEND

- SECTION LINE
- QUARTER SECTION LINE
- QUARTER, QUARTER SECTION LINE
- PLATTED LOT LINE
- PROPERTY (DEED) LINE
- APL APPARENT PROPERTY LINE
- CENTER LINE
- EXISTING RIGHT-OF-WAY LINE
- PROPOSED RIGHT-OF-WAY LINE
- PROPOSED EASEMENT
- MEASURED DIMENSION
- COMPUTED DIMENSION
- RECORD DATA
- EXISTING BUILDING
- IRON PIPE OR ROD FOUND
- CUT CROSS FOUND OR SET
- THESE STAKES REFERENCE FOUND OR SET MONUMENTATION. SET 5/8 INCH IRON ROD FLUSH WITH GROUND TO THE FOUND IRON STAKE, IDENTIFIED BY COLORED PLASTIC CAP BEARING SURVEYORS REGISTRATION NUMBER.
- THESE STAKES, IN CULTIVATED AREAS, REFERENCE FOUND OR SET MONUMENTATION BURIED 5/8 INCH IRON ROD 20 INCHES BELOW GROUND TO THE FOUND IRON STAKE, IDENTIFIED BY COLORED PLASTIC CAP BEARING SURVEYORS REGISTRATION NUMBER.
- STAKING OF PROPOSED RIGHT-OF-WAY. SET DIVISION OF HIGHWAYS SURVEY MARKER TO MONUMENT THE POSITION SHOWN, IDENTIFIED BY INSCRIPTION DATA AND SURVEYORS REGISTRATION NUMBER.
- STAKING OR PROPOSED RIGHT-OF-WAY IN CULTIVATED AREAS. BURIED 5/8 INCH METAL ROD 20 INCHES BELOW GROUND TO MARK FUTURE SURVEY MARKER POSITION, IDENTIFIED BY COLORED PLASTIC CAP BEARING SURVEYORS REGISTRATION NUMBER.
- PERMANENT SURVEY MARKER, I.D.O.T. STD. 2135 (TO BE SET BY OTHERS)
- RIGHT-OF-WAY STAKING PROPOSED TO BE SET

STATE OF ILLINOIS  
COUNTY OF DUPAGE

THIS IS TO CERTIFY THAT I, DOMINIC J. MARCHESE, AN ILLINOIS PROFESSIONAL LAND SURVEYOR, HAVE SURVEYED THE PLAT OF HIGHWAYS SHOWN HEREON BETWEEN SECTION 25, TOWNSHIP 40 NORTH, RANGE 10 EAST AND SECTION 19, TOWNSHIP 40 NORTH, RANGE 11 EAST OF THE THIRD PRINCIPAL MERIDIAN, COUNTY; THAT THE SURVEY IS TRUE AND COMPLETE AS SHOWN TO THE BEST OF MY KNOWLEDGE AND BELIEF; THAT THE PLAT CORRECTLY REPRESENTS SAID SURVEY, THAT ALL MONUMENTS FOUND AND ESTABLISHED ARE OF PERMANENT QUALITY AND OCCUPY THE POSITIONS SHOWN THEREON AND THAT THE MONUMENTS ARE SUFFICIENT TO ENABLE THE SURVEY TO BE RETRACED. MADE FOR THE DEPARTMENT OF TRANSPORTATION, STATE OF ILLINOIS.

DATED AT ROSELLE, ILLINOIS THIS 15th DAY OF APRIL, 2003 A.D.

DOMINIC J. MARCHESE  
2335  
PROFESSIONAL LAND SURVEYOR  
STATE OF ILLINOIS  
MY CURRENT LICENSE EXPIRES ON NOVEMBER 2010  
THIS PROFESSIONAL SERVICE CONFORMS TO THE CURRENT ILLINOIS MINIMUM STANDARDS FOR A BOUNDARY SURVEY.

DATE	BY	REVISION
07-02-03	DMJ	1
07-02-03	DMJ	2
07-02-03	DMJ	3

MADE BY: DMJ  
CHECKED BY: DMJ  
REVISIONS: 1, 2, 3

### COORDINATE VALUES

COORDINATES AND BEARINGS ARE REFERENCED TO THE ILLINOIS STATE PLANE COORDINATE SYSTEM AT CONTROL POINTS SUPPLIED BY THE ILLINOIS DEPARTMENT OF TRANSPORTATION. ALL COORDINATES SHOWN HEREON ARE GROUND POSITIONS.

POINT	EASTING	NORTHING
A	10.0	N89°26'27"W
B	10.01	N88°16'26"E
C	10.01	N88°17'13"E
D	10.01	N88°18'00"E
E	11.71	N00°39'53"E
F	15.67	N89°20'07"W
G	16.34	N74°12'32"E
H	6.46	N00°39'53"E
J	10.01	N88°18'46"E
K	10.01	N88°34'13"E

Marchese and Sons, Inc.  
184-00262  
land - marine - construction surveys  
10 MONACO DRIVE, ROSELLE, IL 60172  
PHONE: (630) 894-5660 FAX: (630) 894-8869

PARCEL	OWNER	PERMANENT TAX NUMBER	TOTAL HOLDING ACRES	AREA TAKEN ACRES	PREVIOUSLY DEDICATED ACRES	EASEMENT ACRES	REMAINDER ACRES	ACQUIRED BY
1DS0049TE	THOMAS MADATHIPARAMBIL AND NIMMY MADATHIPARAMBIL, HUSBAND AND WIFE, AS TENANTS BY THE ENTIRETY	02 - 24 - 406 - 040	0.223	N/A	N/A	0.022	0.223	
1DS0051TE	BERNOL MANGLICMOT AND MYLIN MANGLICMOT AS TENANTS IN COMMON	02 - 24 - 406 - 039	0.384	N/A	N/A	0.016	0.384	
1DS0052TE	CARDAD GUILLEN	02 - 24 - 406 - 038	0.384	N/A	N/A	0.016	0.384	
1DS0053TE	DOROTA MUSZYNSKA	02 - 24 - 406 - 037	0.385	N/A	N/A	0.034	0.385	
1DS0054TE	SUDHIR SHARMA AND ANITA SHARMA, HUSBAND AND WIFE, AS TENANTS BY THE ENTIRETY	02 - 24 - 406 - 036	0.482	N/A	N/A	0.020	0.482	

### BUILDING LEGEND

- 2 STORY BRICK/FRAME RESD.
- 2 STORY BRICK/FRAME RESD.
- 2 STORY BRICK/FRAME RESD.
- 1 STORY BRICK/FRAME RESD.
- 1 STORY FRAME RESD.

### CURVE DATA

CURVE	RADIUS	ARC	CHORD	CHORD BEARING
1	(50.0)	(64.32) (64.32)	59.99	N77°34'59"W

RECEIVED  
JUL 01 2010  
PLATS & LEGALS

### PLAT OF HIGHWAYS

STATE OF ILLINOIS  
DEPARTMENT OF TRANSPORTATION  
F.A.P. 870 (IL 53)

SECTION: DUPAGE COUNTY  
PROJECT: JOB NO.: R-91-069-00  
STATION: 76+59.96 TO STATION: 80+54.07  
SCALE: 1 INCH = 20 FEET SHEET: A13 of A17

BUREAU OF LAND ACQUISITION  
201 WEST CENTER COURT  
SCHAUMBURG, ILLINOIS 60196-1096  
AS DOCUMENT NO.

**COORDINATE VALUES**

COORDINATES AND BEARINGS ARE REFERENCED TO THE ILLINOIS STATE PLANE COORDINATE SYSTEM AT CONTROL POINTS SUPPLIED BY THE ILLINOIS DEPARTMENT OF TRANSPORTATION. ALL COORDINATES SHOWN HEREON ARE GROUND POSITIONS.

**BUILDING LEGEND**

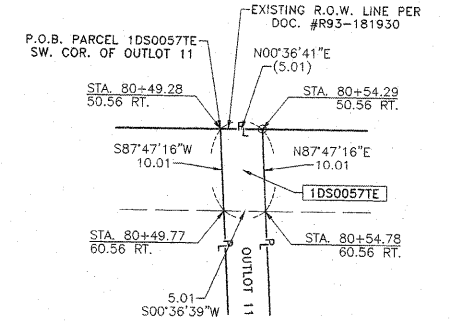
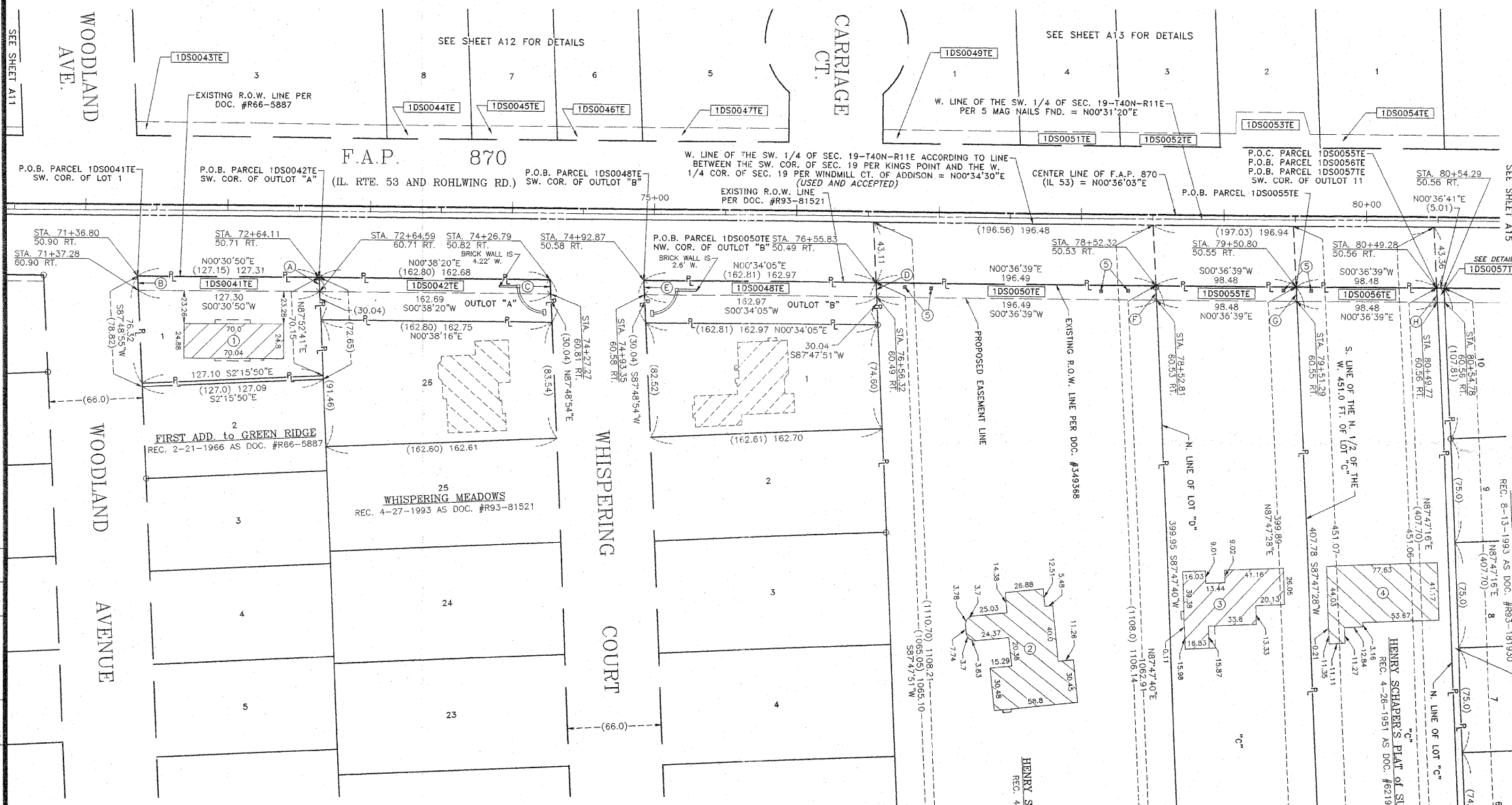
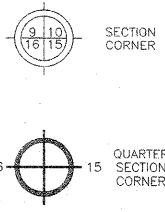
- 1 = MULTILEVEL BRICK/FRAME RESD.
- 2 = 1 STORY BRICK/FRAME RESD.
- 3 = 2 STORY BRICK/FRAME RESD.
- 4 = 3 STORY BRICK/FRAME RESD.
- 5 = 2.0 FT. BY 2.0 FT. BRICK COLUMN

**LINE LEGEND**

A	10.01	N87°52'41"E
B	10.01	S87°48'55"W
C	10.01	N87°48'54"E
D	10.01	N87°47'51"E
E	10.01	S87°48'54"W
F	10.01	N87°47'40"E
G	10.01	S87°47'28"W
H	10.01	S87°47'16"W

**LEGEND**

- SECTION LINE
- QUARTER SECTION LINE
- QUARTER, QUARTER SECTION LINE
- PLATTED LOT LINE
- PROPERTY (DEED) LINE
- APPL APPARENT PROPERTY LINE
- CENTER LINE
- EXISTING RIGHT-OF-WAY LINE
- PROPOSED RIGHT-OF-WAY LINE
- PROPOSED EASEMENT
- 129.32' MEASURED DIMENSION
- 129.32' (COMP) COMPUTED DIMENSION
- (129.32') RECORD DATA
- EXISTING BUILDING
- IRON PIPE OR ROD FOUND
- ⊕ P.K. NAIL FOUND OR SET
- + CUT CROSS FOUND OR SET
- 5/8" REBAR SET
- T1 THESE STAKES REFERENCE FOUND OR SET MONUMENTATION. SET 5/8 INCH IRON ROD FLUSH WITH GROUND TO THE FOUND IRON STAKE. IDENTIFIED BY COLORED PLASTIC CAP BEARING SURVEYORS REGISTRATION NUMBER.
- BT1 THESE STAKES, IN CULTIVATED AREAS, REFERENCE FOUND OR SET MONUMENTATION. BURIED 5/8 INCH IRON ROD 20 INCHES BELOW GROUND TO THE FOUND IRON STAKE. IDENTIFIED BY COLORED PLASTIC CAP BEARING SURVEYORS REGISTRATION NUMBER.
- STAKING OF PROPOSED RIGHT-OF-WAY. SET DIVISION OF HIGHWAYS SURVEY MARKER TO MONUMENT THE POSITION SHOWN. IDENTIFIED BY INSCRIPTION DATA AND SURVEYORS REGISTRATION NUMBER.
- M STAKING OR PROPOSED RIGHT-OF-WAY IN CULTIVATED AREAS. BURIED 5/8 INCH METAL ROD 20 INCHES BELOW GROUND TO MARK FUTURE SURVEY MARKER POSITION. IDENTIFIED BY COLORED PLASTIC CAP BEARING SURVEYORS REGISTRATION NUMBER.
- ⊕ PERMANENT SURVEY MARKER, I.D.O.T. STD. 2135 (TO BE SET BY OTHERS)
- RIGHT-OF-WAY STAKING PROPOSED TO BE SET



STATE OF ILLINOIS  
COUNTY OF DUPAGE SS

THIS IS TO CERTIFY THAT I, DOMINIC J. MARCHESE, AN ILLINOIS PROFESSIONAL LAND SURVEYOR, HAVE SURVEYED THE PLAT OF HIGHWAYS SHOWN HEREON BETWEEN SECTION 25, TOWNSHIP 40 NORTH, RANGE 10 EAST AND SECTION 19, TOWNSHIP 40 NORTH, RANGE 11 EAST OF THE THIRD PRINCIPAL MERIDIAN. COUNTY: THAT THE SURVEY IS TRUE AND COMPLETE AS SHOWN TO THE BEST OF MY KNOWLEDGE AND BELIEF; THAT THE PLAT CORRECTLY REPRESENTS SAID SURVEY. THAT ALL MONUMENTS FOUND AND ESTABLISHED ARE OF PERMANENT QUALITY AND OCCUPY THE POSITIONS SHOWN THEREON AND THAT THE MONUMENTS ARE SUFFICIENT TO ENABLE THE SURVEY TO BE RETRACED. MADE FOR THE DEPARTMENT OF TRANSPORTATION, STATE OF ILLINOIS.

DATED AT ROSELLE, ILLINOIS THIS 15th DAY OF APRIL, 2003 A.D.

*Domini Marchese*  
2335  
PROFESSIONAL LAND SURVEYOR  
STATE OF ILLINOIS  
ROSELLE, IL

ILLINOIS REGISTERED PROFESSIONAL LAND SURVEYOR NO. 2335  
MY CURRENT LICENSE EXPIRES ON NOVEMBER 2010  
THIS PROFESSIONAL SERVICE CONFORMS TO THE CURRENT ILLINOIS MINIMUM STANDARDS FOR A BOUNDARY SURVEY.

BY	DATE
MADE	8-02
CHECKED	12-02
REVISIONS	7-08
NO.	

Marchese and Sons, Inc.  
NUMBER 184-002782  
land - marine - construction surveys  
10 MONACO DRIVE, ROSELLE, IL 60172  
PHONE: (630) 894-5680 FAX: (630) 894-8869

PARCEL	OWNER	PERMANENT TAX NUMBER	TOTAL HOLDING ACRES	AREA TAKEN ACRES	PREVIOUSLY DEDICATED ACRES	EASEMENT ACRES	REMAINDER ACRES	ACQUIRED BY
1DS0041TE	MARY ANN SMITH TRUSTEE OF THE SERRITELLI FAMILY TRUST DATED JUNE 23, 2008	03 - 19 - 300 - 027	0.214	N/A	N/A	0.029	0.214	
1DS0042TE	WHISPERING MEADOWS HOMEOWNER'S ASSOCIATION	03 - 19 - 300 - 067	0.112	N/A	N/A	0.037	0.112	
1DS0048TE	WHISPERING MEADOWS HOMEOWNER'S ASSOCIATION	03 - 19 - 300 - 040	0.112	N/A	N/A	0.037	0.112	
1DS0050TE	JOANNE EHLER, MARRIED TO THOMAS EHLER	03 - 19 - 300 - 005	4.794	N/A	N/A	0.045	4.794	
1DS0055TE	RAMIZ Y. HERMIZ AND MARCELLE N. HERMIZ AS JOINT TENANTS	03 - 19 - 300 - 034	0.903	N/A	N/A	0.023	0.903	
1DS0056TE	STEPHEN L. GILLIAM AND LAILA H. GILLIAM, HUSBAND AND WIFE, AS TENANTS BY THE ENTIRETY	03 - 19 - 300 - 033	0.921	N/A	N/A	0.023	0.921	
1DS0057TE	VILLAGE OF ADDISON A MUNICIPAL CORPORATION	03 - 19 - 305 - 006	0.047	N/A	N/A	50 s.f. 0.001 Ac.	0.047	

RECEIVED  
SEP 16 2009  
PLATS & LEGALS

**PLAT OF HIGHWAYS**  
STATE OF ILLINOIS  
DEPARTMENT OF TRANSPORTATION  
F.A.P. 870 (IL 53)

SECTION: DUPAGE COUNTY  
PROJECT: JOB NO.: R-91-069-00  
STATION: 71+36.80 TO STATION: 80+54.78  
SCALE: 1 INCH = 40 FEET SHEET: A14 of A17

BUREAU OF LAND ACQUISITION  
201 WEST CENTER COURT  
SCHAUMBURG, ILLINOIS 60196-1096  
AS DOCUMENT NO.

Sections 24 & 19, Township 40 North, Ranges 10 & 11 East of the 3rd P.M., DuPage County, Illinois

LINE LEGEND

A	10.01	N87°47'16"E
B	10.01	S87°46'24"W
C	10.01	S88°29'00"W
D	10.01	N88°34'13"E
E	10.01	S88°27'44"W
F	10.01	S88°26'42"W
G	10.01	S88°27'35"W
H	15.02	N87°47'06"E
J	15.02	S87°46'24"W

COORDINATE VALUES

COORDINATES AND BEARINGS ARE REFERENCED TO THE ILLINOIS STATE PLANE COORDINATE SYSTEM AT CONTROL POINTS SUPPLIED BY THE ILLINOIS DEPARTMENT OF TRANSPORTATION. ALL COORDINATES SHOWN HEREON ARE GROUND POSITIONS.

LULLO'S W. ADDISON HIGHLANDS UNIT #1  
REC. 5-7-1969 AS DOC. #R69-19631

PARCEL	OWNER	PERMANENT TAX NUMBER	TOTAL HOLDING		PREVIOUSLY DEDICATED	EASEMENT	REMAINDER	ACQUIRED BY
			ACRES	ACRES				
1DS0058TE	JEANETTE CASTALDO	03 - 19 - 305 - 001	0.380	N/A	N/A	0.037	0.380	
1DS0059TE	KATHE L. ELLEFSEN	02 - 24 - 406 - 032	0.411	N/A	N/A	0.017	0.411	
1DS0060TE	GEORGE L. ELLEFSEN, Jr. AND CHRISTINE B. ELLEFSEN HIS WIFE, IN JOINT TENANCY	02 - 24 - 406 - 031	0.407	N/A	N/A	0.017	0.407	
1DS0061TE	DEXTER A. WRIGHT AND PATRICIA E. WRIGHT HIS WIFE, IN JOINT TENANCY	02 - 24 - 406 - 030	0.407	N/A	N/A	0.017	0.407	
1DS0062TE	STANISLAW NOGA	02 - 24 - 406 - 029	0.406	N/A	N/A	0.017	0.406	
1DS0063TE	COMASIO PASTORE AND TERESA PASTORE, AS TENANTS BY THE ENTIRETY	03 - 19 - 304 - 002	0.363	N/A	N/A	0.057	0.363	

LEGEND

- SECTION LINE
- QUARTER SECTION LINE
- QUARTER, QUARTER SECTION LINE
- PLATTED LOT LINE
- PROPERTY (DEED) LINE
- APL APPARENT PROPERTY LINE
- CENTER LINE
- EXISTING RIGHT-OF-WAY LINE
- PROPOSED RIGHT-OF-WAY LINE
- PROPOSED EASEMENT
- 129.32' MEASURED DIMENSION
- 129.32' (COMP) COMPUTED DIMENSION
- (129.32') RECORD DATA
- EXISTING BUILDING
- IRON PIPE OR ROD FOUND
- ⊕ P.K. NAIL FOUND OR SET
- + CUT CROSS FOUND OR SET
- 5/8" REBAR SET
- T1 THESE STAKES REFERENCE FOUND OR SET MONUMENTATION. SET 5/8 INCH IRON ROD FLUSH WITH GROUND TO THE FOUND IRON STAKE. IDENTIFIED BY COLORED PLASTIC CAP BEARING SURVEYORS REGISTRATION NUMBER.
- T2
- T3
- BT1 THESE STAKES, IN CULTIVATED AREAS, REFERENCE FOUND OR SET MONUMENTATION. BURIED 5/8 INCH IRON ROD 20 INCHES BELOW GROUND TO THE FOUND IRON STAKE. IDENTIFIED BY COLORED PLASTIC CAP BEARING SURVEYORS REGISTRATION NUMBER.
- BT2
- BT3
- STAKING OF PROPOSED RIGHT-OF-WAY. SET DIVISION OF HIGHWAYS SURVEY MARKER TO MONUMENT THE POSITION SHOWN. IDENTIFIED BY INSCRIPTION DATA AND SURVEYORS REGISTRATION NUMBER.
- M STAKING OR PROPOSED RIGHT-OF-WAY IN CULTIVATED AREAS. BURIED 5/8 INCH METAL ROD 20 INCHES BELOW GROUND TO MARK FUTURE SURVEY MARKER POSITION. IDENTIFIED BY COLORED PLASTIC CAP BEARING SURVEYORS REGISTRATION NUMBER.
- ⊙ PERMANENT SURVEY MARKER, I.D.O.T. STD. 2135 (TO BE SET BY OTHERS)
- RIGHT-OF-WAY STAKING PROPOSED TO BE SET

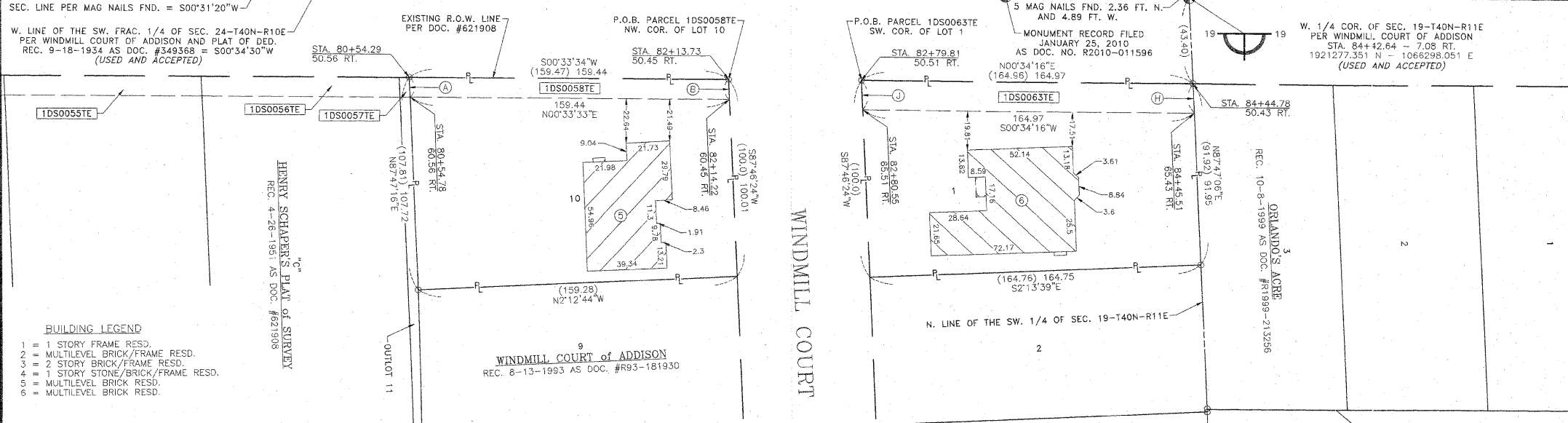
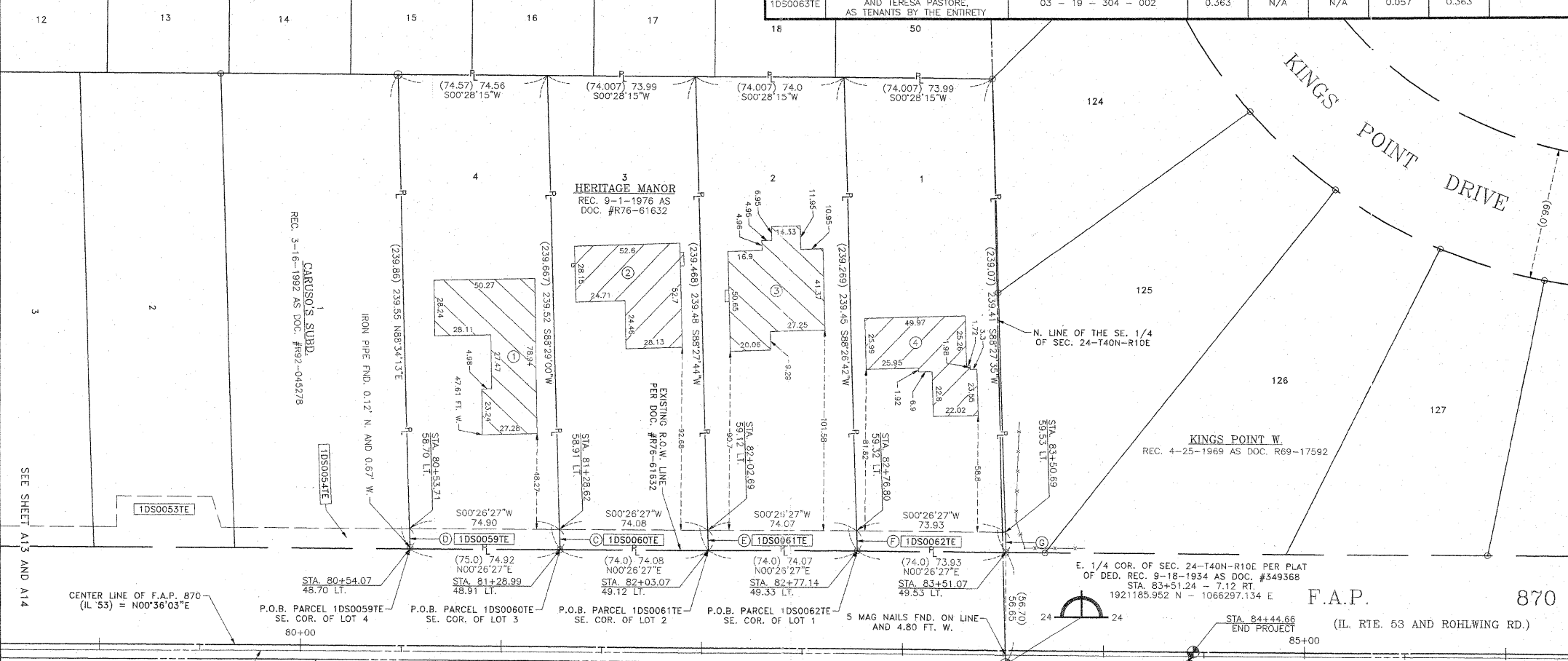
STATE OF ILLINOIS  
COUNTY OF DUPAGE

THIS IS TO CERTIFY THAT I, DOMINIC J. MARCHESE, AN ILLINOIS PROFESSIONAL LAND SURVEYOR, HAVE SURVEYED THE PLAT OF HIGHWAYS SHOWN HEREON BETWEEN SECTION 25, TOWNSHIP 40 NORTH, RANGE 10 EAST AND SECTION 19, TOWNSHIP 40 NORTH, RANGE 11 EAST OF THE THIRD PRINCIPAL MERIDIAN, DUPAGE COUNTY, THAT THE SURVEY IS TRUE AND COMPLETE AS SHOWN TO THE BEST OF MY KNOWLEDGE AND BELIEF; THAT THE PLAT CORRECTLY REPRESENTS SAID SURVEY; THAT ALL MONUMENTS FOUND AND ESTABLISHED ARE OF PERMANENT QUALITY AND OCCUPY THE POSITIONS SHOWN THEREON AND THAT THE MONUMENTS ARE SUFFICIENT TO ENABLE THE SURVEY TO BE RETRACED. MADE FOR THE DEPARTMENT OF TRANSPORTATION, STATE OF ILLINOIS.

DATED AT ROSELLE, ILLINOIS THIS 15th DAY OF APRIL, 2003 A.D.

DOMINIC J. MARCHESE  
2336 PROFESSIONAL LAND SURVEYOR  
STATE OF ILLINOIS  
ROSELLE, ILLINOIS

ILLINOIS REGISTERED PROFESSIONAL LAND SURVEYOR NO. 2336  
MY CURRENT LICENSE EXPIRES ON NOVEMBER 2010  
THIS PROFESSIONAL SERVICE CONFORMS TO THE CURRENT ILLINOIS MINIMUM STANDARDS FOR A BOUNDARY SURVEY.



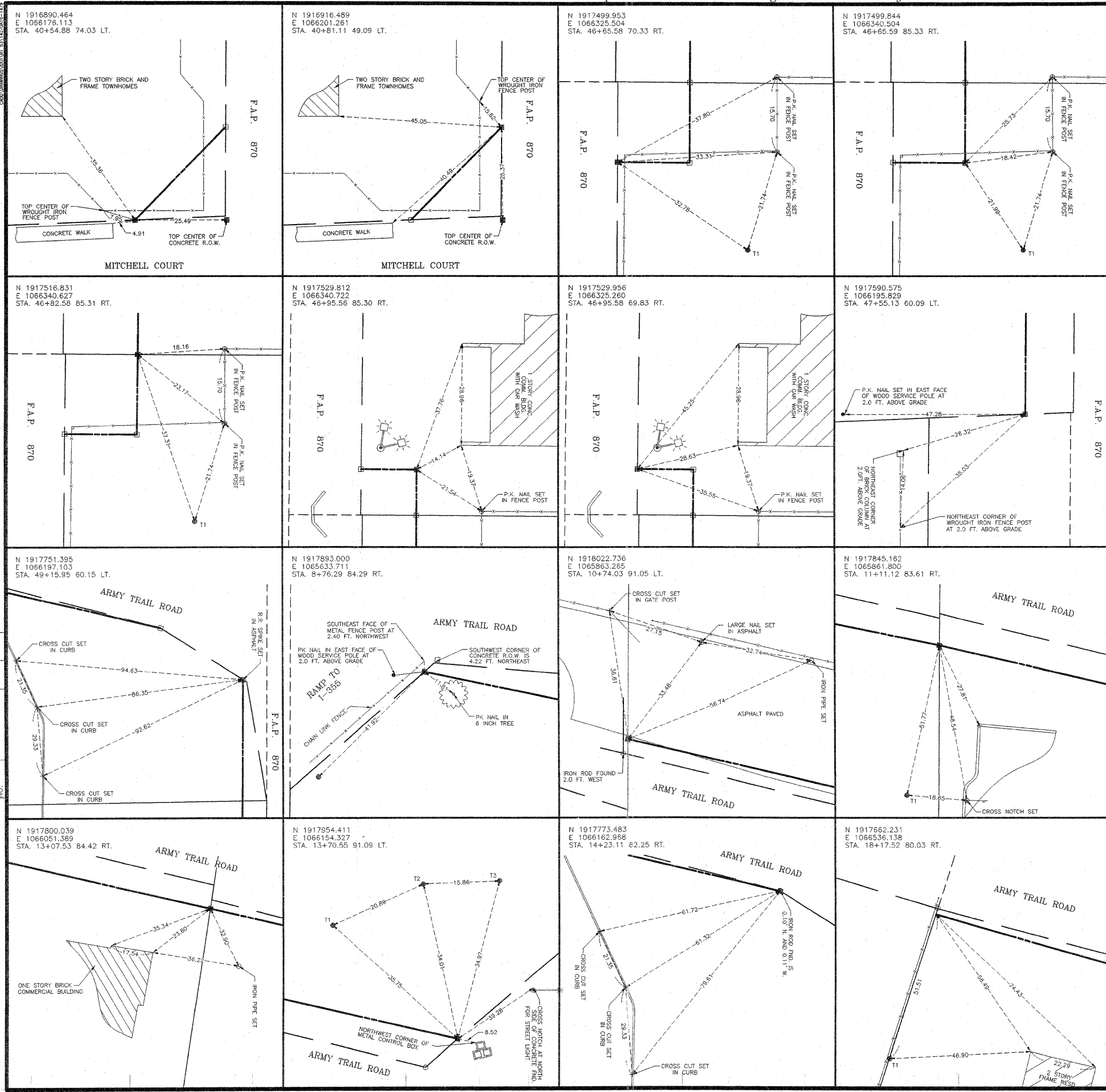
COORDINATE SCHEDULE

STATION	OFFSET	COORDINATES
84+44.66	0.00	1921279.440 N - 1066290.993 E

Marchese and Sons, Inc.  
NUMBER 184-02262  
land - marine - construction surveys  
10 MONACO DRIVE, ROSELLE, IL 60172  
PHONE: (630) 894-5680 FAX: (630) 894-8869

BUILDING LEGEND  
1 1 STORY FRAME RESD.  
2 MULTILEVEL BRICK/FRAME RESD.  
3 2 STORY BRICK/FRAME RESD.  
4 1 STORY STONE/BRICK/FRAME RESD.  
5 MULTILEVEL BRICK RESD.  
6 MULTILEVEL BRICK RESD.

Sections 19, 25 & 30, Township 40 North, Range 11 East of the 3rd P.M., DuPage County, Illinois

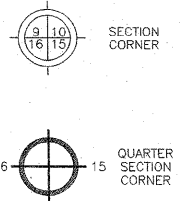


DATE	4-03
BY	BMH
MADE	
CHECKED	
REVISION	
NO.	

Marchese and Sons, Inc.  
 NUMBER 184-002762  
 land - marine - construction surveys  
 10 MONACO DRIVE, ROSELLE, IL 60172  
 PHONE: (630) 894-5680 FAX: (630) 894-8869

LEGEND

- SECTION LINE
- QUARTER SECTION LINE
- QUARTER, QUARTER SECTION LINE
- PLATTED LOT LINE
- PROPERTY (DEED) LINE
- APPARENT PROPERTY LINE
- CENTER LINE
- EXISTING RIGHT-OF-WAY LINE
- PROPOSED RIGHT-OF-WAY LINE
- PROPOSED EASEMENT
- 129.32' MEASURED DIMENSION
- 129.32' (COMP) COMPUTED DIMENSION
- (129.32') RECORD DATA
- EXISTING BUILDING
- IRON PIPE OR ROD FOUND
- ⊙ P.K. NAIL FOUND OR SET
- + CUT CROSS FOUND OR SET
- 5/8" REBAR SET
- T1 THESE STAKES REFERENCE FOUND OR SET MONUMENTATION. SET 5/8 INCH IRON ROD FLUSH WITH GROUND TO THE FOUND IRON STAKE. IDENTIFIED BY COLORED PLASTIC CAP BEARING SURVEYORS REGISTRATION NUMBER.
- BT1 THESE STAKES, IN CULTIVATED AREAS, REFERENCE FOUND OR SET MONUMENTATION. BURIED 5/8 INCH IRON ROD 20 INCHES BELOW GROUND TO THE FOUND IRON STAKE. IDENTIFIED BY COLORED PLASTIC CAP BEARING SURVEYORS REGISTRATION NUMBER.
- STAKING OF PROPOSED RIGHT-OF-WAY, SET DIVISION OF HIGHWAYS SURVEY MARKER TO MONUMENT THE POSITION SHOWN. IDENTIFIED BY INSCRIPTION DATA AND SURVEYORS REGISTRATION NUMBER.
- M STAKING OR PROPOSED RIGHT-OF-WAY IN CULTIVATED AREAS. BURIED 5/8 INCH METAL ROD 20 INCHES BELOW GROUND TO MARK FUTURE SURVEY MARKER POSITION. IDENTIFIED BY COLORED PLASTIC CAP BEARING SURVEYORS REGISTRATION NUMBER.
- ⊕ PERMANENT SURVEY MARKER, I.D.O.T. STD. 2135 (TO BE SET BY OTHERS)
- RIGHT-OF-WAY STAKING PROPOSED TO BE SET



STATE OF ILLINOIS SS  
 COUNTY OF DUPAGE

THIS IS TO CERTIFY THAT I, DOMINIC J. MARCHESE, AN ILLINOIS PROFESSIONAL LAND SURVEYOR, HAVE SURVEYED THE PLAT OF HIGHWAYS SHOWN HEREON BETWEEN SECTION 25, TOWNSHIP 40 NORTH, RANGE 10 EAST AND SECTION 19, TOWNSHIP 40 NORTH, RANGE 11 EAST OF THE THIRD PRINCIPAL MERIDIAN. COUNTY THAT THE SURVEY IS TRUE AND COMPLETE AS SHOWN TO THE BEST OF MY KNOWLEDGE AND BELIEF; THAT THE PLAT CORRECTLY REPRESENTS SAID SURVEY, THAT ALL MONUMENTS FOUND AND ESTABLISHED ARE OF PERMANENT QUALITY AND OCCUPY THE POSITIONS SHOWN THEREON AND THAT THE MONUMENTS ARE SUFFICIENT TO ENABLE THE SURVEY TO BE RETRACED. MADE FOR THE DEPARTMENT OF TRANSPORTATION AND STATE OF ILLINOIS.

DATED AT ROSELLE, ILLINOIS THIS 15th DAY OF APRIL, 2003 A.D.



Illinois Registered Professional Land Surveyor No. 2335  
 MY CURRENT LICENSE EXPIRES ON NOVEMBER 2010  
 THIS PROFESSIONAL SERVICE CONFORMS TO THE CURRENT ILLINOIS MINIMUM STANDARDS FOR A BOUNDARY SURVEY.



COORDINATE VALUES

COORDINATES AND BEARINGS ARE REFERENCED TO THE ILLINOIS STATE PLANE COORDINATE SYSTEM AT CONTROL POINTS SUPPLIED BY THE ILLINOIS DEPARTMENT OF TRANSPORTATION. ALL COORDINATES SHOWN HEREON ARE GROUND POSITIONS.

WITNESS SKETCHES

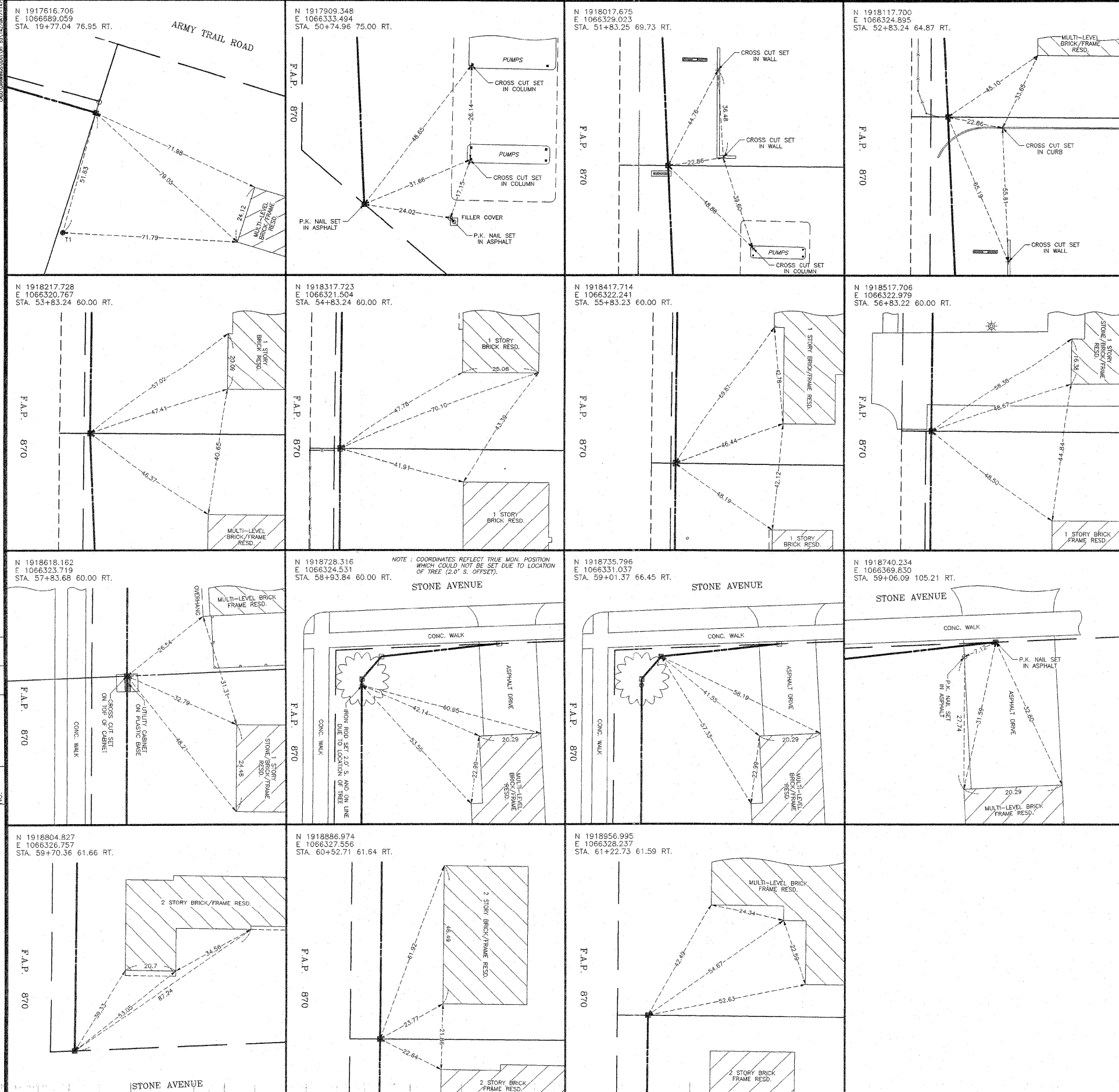
STATE OF ILLINOIS  
 DEPARTMENT OF TRANSPORTATION  
 F.A.P. 870 (IL 53)

SECTION: \_\_\_\_\_ DUPAGE COUNTY  
 PROJECT: \_\_\_\_\_ JOB NO.: R-91-069-00  
 STATION: 40+54.98 TO STATION: 18+17.52  
 SCALE: (NOT TO SCALE) SHEET: A16 of A17

RECEIVED  
 SEP 16 2009  
 PLATS & LEGALS

BUREAU OF LAND ACQUISITION  
 201 WEST CENTER COURT  
 SCHAUMBURG, ILLINOIS 60196-1096

Sections 19, 25 & 30, Township 40 North, Range 11 East of the 3rd P.M., DuPage County, Illinois



**LEGEND**

- SECTION LINE
- QUARTER SECTION LINE
- QUARTER, QUARTER SECTION LINE
- PLATTED LOT LINE
- PROPERTY (DEED) LINE
- A.P.L.
- CENTER LINE
- EXISTING RIGHT-OF-WAY LINE
- PROPOSED RIGHT-OF-WAY LINE
- PROPOSED EASEMENT
- 129.32' MEASURED DIMENSION
- 129.32' (COMP) COMPUTED DIMENSION
- (129.32') RECORD DATA
- [Hatched Box] EXISTING BUILDING
- IRON PIPE OR ROD FOUND
- ⊕ P.K. NAIL FOUND OR SET
- + CUT CROSS FOUND OR SET
- 5/8" REBAR SET
- T1 THESE STAKES REFERENCE FOUND OR SET MONUMENTATION. SET 5/8 INCH IRON ROD FLUSH WITH GROUND TO THE FOUND IRON STAKE. IDENTIFIED BY COLORED PLASTIC CAP BEARING SURVEYORS REGISTRATION NUMBER.
- T2
- T3
- BT1 THESE STAKES, IN CULTIVATED AREAS, REFERENCE FOUND OR SET MONUMENTATION. BURIED 5/8 INCH IRON ROD 20 INCHES BELOW GROUND TO THE FOUND IRON STAKE. IDENTIFIED BY COLORED PLASTIC CAP BEARING SURVEYORS REGISTRATION NUMBER.
- BT2
- BT3
- STAKING OF PROPOSED RIGHT-OF-WAY. SET DIVISION OF HIGHWAYS SURVEY MARKER TO MONUMENT THE POSITION SHOWN. IDENTIFIED BY INSCRIPTION DATA AND SURVEYORS REGISTRATION NUMBER.
- M STAKING OR PROPOSED RIGHT-OF-WAY IN CULTIVATED AREAS. BURIED 5/8 INCH METAL ROD 20 INCHES BELOW GROUND TO MARK FUTURE SURVEY MARKER POSITION. IDENTIFIED BY COLORED PLASTIC CAP BEARING SURVEYORS REGISTRATION NUMBER.
- ⊕ PERMANENT SURVEY MARKER, I.D.O.T. STD. 2135 (TO BE SET BY OTHERS)
- RIGHT-OF-WAY STAKING PROPOSED TO BE SET

STATE OF ILLINOIS  
 COUNTY OF DUPAGE

THIS IS TO CERTIFY THAT I, DOMINIC J. MARCHESE, AN ILLINOIS PROFESSIONAL LAND SURVEYOR, HAVE SURVEYED THE PLAT OF HIGHWAYS SHOWN HEREON BETWEEN SECTION 25, TOWNSHIP 40 NORTH, RANGE 10 EAST AND SECTION 19, TOWNSHIP 40 NORTH, RANGE 11 EAST OF THE THIRD PRINCIPAL MERIDIAN, COUNTY; THAT THE SURVEY IS TRUE AND COMPLETE AS SHOWN TO THE BEST OF MY KNOWLEDGE AND BELIEF; THAT THE PLAT CORRECTLY REPRESENTS SAID SURVEY. THAT ALL MONUMENTS FOUND AND ESTABLISHED ARE OF PERMANENT QUALITY AND OCCUPY THE POSITIONS SHOWN THEREON AND THAT THE MONUMENTS ARE SUFFICIENT TO ENABLE THE SURVEY TO BE RETRACED. MADE FOR THE DEPARTMENT OF TRANSPORTATION OF ILLINOIS.

DATED AT ROSELLE, ILLINOIS THIS 15th DAY OF APRIL, 2003 A.D.



*Dominic J. Marchese*  
 ILLINOIS REGISTERED PROFESSIONAL LAND SURVEYOR NO. 2335  
 MY CURRENT LICENSE EXPIRES ON NOVEMBER 2010  
 THIS PROFESSIONAL SERVICE CONFORMS TO THE CURRENT ILLINOIS MINIMUM STANDARDS FOR A BOUNDARY SURVEY.



**COORDINATE VALUES**  
 COORDINATES AND BEARINGS ARE REFERENCED TO THE ILLINOIS STATE PLANE COORDINATE SYSTEM AT CONTROL POINTS SUPPLIED BY THE ILLINOIS DEPARTMENT OF TRANSPORTATION. ALL COORDINATES SHOWN HEREON ARE GROUND POSITIONS.

RECEIVED  
 SEP 16 2009  
 PLATS & LEGALS

**WITNESS SKETCHES**  
 STATE OF ILLINOIS  
 DEPARTMENT OF TRANSPORTATION  
 F.A.P. 870 (IL 53)

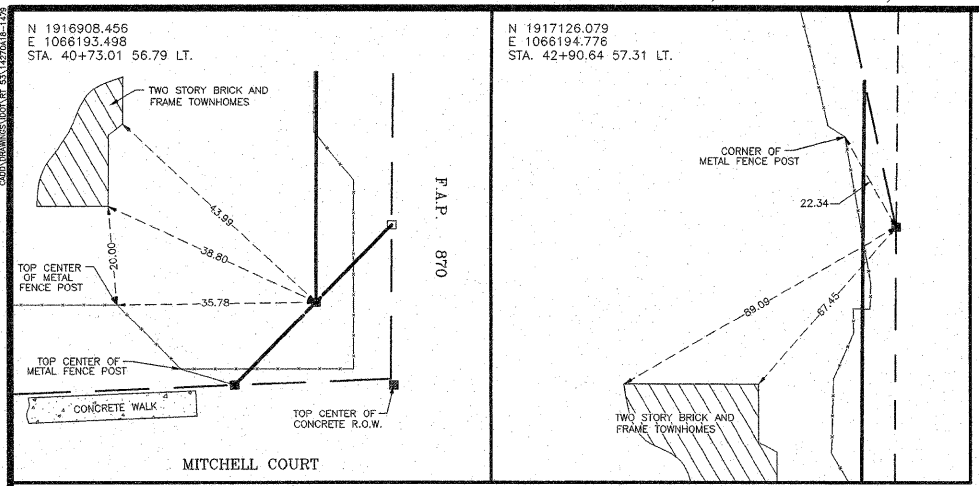
SECTION : DUPAGE COUNTY  
 PROJECT : JOB NO.: R-91-069-00  
 STATION : 19+77.04 TO STATION : 61+22.73  
 SCALE : (NOT TO SCALE) SHEET : A17 of A17

BUREAU OF LAND ACQUISITION  
 201 WEST CENTER COURT  
 SCHAUMBURG, ILLINOIS 60196-1096  
 AS DOCUMENT NO.

DATE	BY	MADE	CHECKED	REVISION
4-01				
4-03				
4-03				
8-09				

Marchese and Sons, Inc.  
 NUMBER 184-002762  
 land - marine - construction surveys  
 10 MONACO DRIVE, ROSELLE, IL 60172  
 PHONE : (630) 894-5680 FAX : (630) 894-8869

Sections 19, 25 & 30, Township 40 North, Range 11 East of the 3rd P.M., DuPage County, Illinois



- LEGEND**
- SECTION LINE
  - QUARTER SECTION LINE
  - QUARTER, QUARTER SECTION LINE
  - PLATTED LOT LINE
  - PROPERTY (DEED) LINE
  - APL APPARENT PROPERTY LINE
  - CENTER LINE
  - EXISTING RIGHT-OF-WAY LINE
  - PROPOSED RIGHT-OF-WAY LINE
  - PROPOSED EASEMENT
  - MEASURED DIMENSION
  - 129.32' (COMP) COMPUTED DIMENSION
  - (129.32') RECORD DATA
  - ▨ EXISTING BUILDING
  - IRON PIPE OR ROD FOUND
  - ⊕ P.K. NAIL FOUND OR SET
  - + CUT CROSS FOUND OR SET
  - 5/8" REBAR SET
  - T1 THESE STAKES REFERENCE FOUND OR SET MONUMENTATION. SET 5/8 INCH IRON ROD FLUSH WITH GROUND TO THE FOUND IRON STAKE. IDENTIFIED BY COLORED PLASTIC CAP BEARING SURVEYORS REGISTRATION NUMBER.
  - T2
  - T3
  - BT1 THESE STAKES, IN CULTIVATED AREAS, REFERENCE FOUND OR SET MONUMENTATION. BURIED 5/8 INCH IRON ROD 20 INCHES BELOW GROUND TO THE FOUND IRON STAKE. IDENTIFIED BY COLORED PLASTIC CAP BEARING SURVEYORS REGISTRATION NUMBER.
  - BT2
  - BT3
  - STAKING OF PROPOSED RIGHT-OF-WAY. SET DIVISION OF HIGHWAYS SURVEY MARKER TO MONUMENT THE POSITION SHOWN. IDENTIFIED BY INSCRIPTION DATA AND SURVEYORS REGISTRATION NUMBER.
  - M STAKING OR PROPOSED RIGHT-OF-WAY IN CULTIVATED AREAS. BURIED 5/8 INCH METAL ROD 20 INCHES BELOW GROUND TO MARK FUTURE SURVEY MARKER POSITION. IDENTIFIED BY COLORED PLASTIC CAP BEARING SURVEYORS REGISTRATION NUMBER.
  - ⊙ PERMANENT SURVEY MARKER, I.D.O.T. STD. 2135 (TO BE SET BY OTHERS)
  - RIGHT-OF-WAY STAKING PROPOSED TO BE SET

STATE OF ILLINOIS  
 COUNTY OF DUPAGE

THIS IS TO CERTIFY THAT I, DOMINIC J. MARCHESE, AN ILLINOIS PROFESSIONAL LAND SURVEYOR, HAVE SURVEYED THE PLAT OF HIGHWAYS SHOWN HEREON BETWEEN SECTION 25, TOWNSHIP 40 NORTH, RANGE 10 EAST AND SECTION 19, TOWNSHIP 40 NORTH, RANGE 11 EAST OF THE THIRD PRINCIPAL MERIDIAN, DUPAGE COUNTY; THAT THE SURVEY IS TRUE AND COMPLETE AS SHOWN TO THE BEST OF MY KNOWLEDGE AND BELIEF; THAT THE PLAT CORRECTLY REPRESENTS SAID SURVEY; THAT ALL MONUMENTS FOUND AND ESTABLISHED ARE OF PERMANENT QUALITY AND OCCUPY THE POSITIONS SHOWN THEREON AND THAT THE MONUMENTS ARE SUFFICIENT TO ENABLE THE SURVEY TO BE RETRACED. MADE FOR THE DEPARTMENT OF TRANSPORTATION, STATE OF ILLINOIS.

DATED AT ROSELLE, ILLINOIS THIS 15th DAY OF APRIL, 2010 A.D.

*Domini J. Marchese*  
 DOMINIC J. MARCHESE  
 2335  
 PROFESSIONAL  
 LAND  
 SURVEYOR  
 STATE OF  
 ILLINOIS  
 ILLINOIS REGISTERED PROFESSIONAL LAND SURVEYOR NO. 2335  
 MY CURRENT LICENSE EXPIRES ON NOVEMBER 2010  
 THIS PROFESSIONAL SERVICE CONFORMS TO THE CURRENT  
 ILLINOIS MINIMUM STANDARDS FOR A BOUNDARY SURVEY.

**COORDINATE VALUES**

COORDINATES AND BEARINGS ARE REFERENCED TO THE ILLINOIS STATE PLANE COORDINATE SYSTEM AT CONTROL POINTS SUPPLIED BY THE ILLINOIS DEPARTMENT OF TRANSPORTATION. ALL COORDINATES SHOWN HEREON ARE GROUND POSITIONS.

RECEIVED  
 MAR 15 2010  
 PLATS & LEGALS

**WITNESS SKETCHES**  
 STATE OF ILLINOIS  
 DEPARTMENT OF TRANSPORTATION  
 F.A.P. 870 (IL 53)

SECTION : DUPAGE COUNTY  
 PROJECT : JOB NO.: R-91-069-00  
 STATION : 40+54.98 TO STATION : 18+17.52  
 SCALE : (NOT TO SCALE) SHEET : A17A of A17

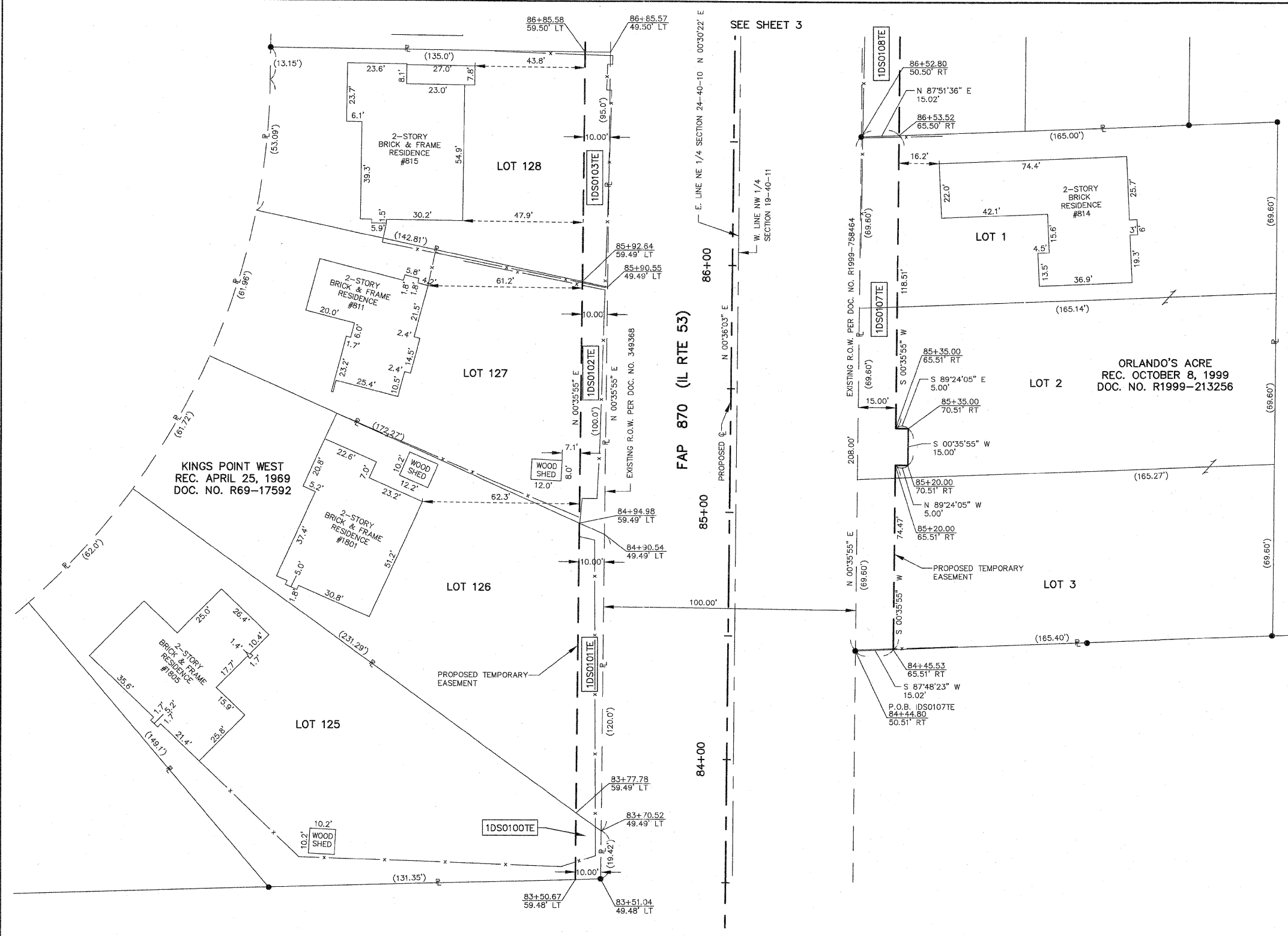
BUREAU OF LAND ACQUISITION  
 201 WEST CENTER COURT  
 SCHAUMBURG, ILLINOIS 60196-1096

DATE	3-10
BY	KMM
MADE	
CHECKED	
REVISED	
R.O.W. PLAT	
NOTEBOOK NO.	

Marchese and Sons, Inc.  
 NUMBER 184-002762  
 land - marine - construction surveys  
 10 MONACO DRIVE ROSELLE IL 60172  
 PHONE : (630) 894-5680 FAX : (630) 894-8869

63 of 100

PART OF SECTION 24, TWP 40 NORTH, RANGE 10 EAST & SECTION 19, TWP 40 NORTH, RANGE 11 EAST OF THE THIRD PRINCIPAL MERIDIAN, DUPAGE COUNTY, ILLINOIS.



**LEGEND**

SECTION CORNER: 9 10 16 15 2 10

QUARTER SECTION CORNER: 16 15

SECTION LINE: ————

QUARTER SECTION LINE: - - - -

QUARTER, QUARTER SECTION LINE: - · - · -

PLATTED LOT LINE: ————

PROPERTY (DEED) LINE: ————

APL: ————

APPARENT PROPERTY LINE: ————

CENTERLINE: ————

EXISTING RIGHT OF WAY LINE: ————

EXISTING EASEMENT: - - - -

PROPOSED RIGHT OF WAY LINE: - · - · -

PROPOSED EASEMENT: - · - · -

MEASURED DIMENSION: ( )

RECORD DATA: ( )

EXISTING BUILDINGS: [Symbol]

IRON PIPE OR ROD FOUND: ●

CUT CROSS FOUND OR SET: +

PK NAIL FOUND OR SET: ⊗

5/8" REBAR SET: ○

THESE STAKES REFERENCE FOUND OR SET MONUMENTATION, SET 5/8" INCH IRON ROD FLUSH WITH THE GROUND TO THE MONUMENTATION, IDENTIFIED BY COLORED PLASTIC CAP BEARING SURVEYORS REGISTRATION NUMBER: ● T1 T2 T3

THESE STAKES, IN CULTIVATED AREAS, REFERENCE FOUND OR SET MONUMENTATION, BURIED 5/8" IRON ROD 20 INCHES BELOW GROUND TO TIE MONUMENTATION, IDENTIFIED BY COLORED PLASTIC CAP BEARING SURVEYORS REGISTRATION NUMBER: ● BT1 BT2 BT3

STAKING OF PROPOSED RIGHT OF WAY, SET DIVISION OF HIGHWAYS SURVEY MARKER TO MONUMENT THE POSITION SHOWN, IDENTIFIED BY INSCRIPTION DATA AND SURVEYORS REGISTRATION NUMBER: ■

STAKING OF PROPOSED RIGHT OF WAY IN CULTIVATED AREAS, BURIED 5/8" IRON ROD 20 INCHES BELOW GROUND TO MARK FUTURE SURVEY MARKER POSITION, IDENTIFIED BY COLORED PLASTIC CAP BEARING SURVEYORS REGISTRATION NUMBER: ■ M

PERMANENT SURVEY MARKER, IDOT STD. 2135 (TO BE SET BY OTHERS): ⊙

RIGHT OF WAY STAKING PROPOSED TO BE SET: □

STATE OF ILLINOIS } SS

COUNTY OF KANE } SS

THIS IS TO CERTIFY THAT I, REJENA H. LYON, AN ILLINOIS PROFESSIONAL LAND SURVEYOR, HAVE SURVEYED THE PLAT OF HIGHWAYS SHOWN HEREON IN SECTION 24, TOWNSHIP 40 NORTH, RANGE 10 EAST, AND SECTION 19, TOWNSHIP 40 NORTH, RANGE 11 EAST OF THE THIRD PRINCIPAL MERIDIAN, DUPAGE COUNTY; THAT THE SURVEY IS TRUE AND COMPLETE AS SHOWN TO THE BEST OF MY KNOWLEDGE AND BELIEF; THAT THE PLAT CORRECTLY REPRESENTS SAID SURVEY; THAT ALL MONUMENTS FOUND AND ESTABLISHED ARE OF PERMANENT QUALITY AND OCCUPY THE POSITIONS SHOWN HEREON AND THAT THE MONUMENTS ARE SUFFICIENT TO ENABLE THE SURVEY TO BE RETRACED, MADE FOR THE DEPARTMENT OF TRANSPORTATION, STATE OF ILLINOIS. THIS PROFESSIONAL SERVICE CONFORMS TO THE CURRENT ILLINOIS MINIMUM STANDARDS FOR A BOUNDARY SURVEY FOR THAT PORTION SHOWN AS PROPOSED RIGHT-OF-WAY.

DATED AT ELGIN, ILLINOIS, THIS \_\_\_\_\_ DAY OF \_\_\_\_\_, 20\_\_ A.D.

ILLINOIS PROFESSIONAL LAND SURVEYOR NO. 3302  
ACCOUNT NO. 2-04-0052(a)

REJENA H. LYON  
3302 PROFESSIONAL LAND SURVEYOR STATE OF ILLINOIS  
ELGIN, ILLINOIS  
LICENSE EXPIRES 11/30/2010

ALL BEARINGS ARE BASED ON ILLINOIS STATE PLANE COORDINATE SYSTEM NAD 83, EAST ZONE GRID.

PARCEL NUMBER	OWNER	TOTAL HOLDINGS	AREA TAKEN	PREVIOUS DEDICATION	REMAINDER	AREA OF EASEMENT	PURPOSE OF EASEMENT	TAX NUMBER	PROPERTY ACQUIRED BY
1DS0100TE	Javier Villalobos and Cheryl A. Villalobos, as tenants by the entirety	0.390 AC±	NA	NA	NA	0.005 AC (233 SF)±	GRADING	02-24-406-001	
1DS0101TE	Nicholas J. Selvaggi and Lori A. Selvaggi, his wife, in joint tenancy	0.378 AC±	NA	NA	NA	0.027 AC±	GRADING	02-24-204-006	
1DS0102TE	Lawrence S. Erst and Catherine M. Erst, his wife, as joint tenants	0.280 AC±	NA	NA	NA	0.023 AC±	GRADING	02-24-204-005	
1DS0103TE	Kenneth Miller and Rose Marie Miller, his wife, as joint tenants	0.253 AC±	NA	NA	NA	0.022 AC±	GRADING	02-24-204-004	
1DS0107TE	Michele Orlando and Rosa Orlando, as tenants by the entirety	0.788 AC±	NA	NA	NA	0.073 AC±	GRADING	03-19-104-018, 019 & 020	
1DS0108TE	Abraham Mathew and Mercy Mathew, his wife, as joint tenants	0.195 AC±	NA	NA	NA	0.043 AC±	GRADING	03-19-104-015	

SHEET 1 IS A COVER SHEET AND NOT RECORDED

**PLAT OF HIGHWAYS**  
STATE OF ILLINOIS  
DEPARTMENT OF TRANSPORTATION  
F.A.P. 870 (IL RTE 53)

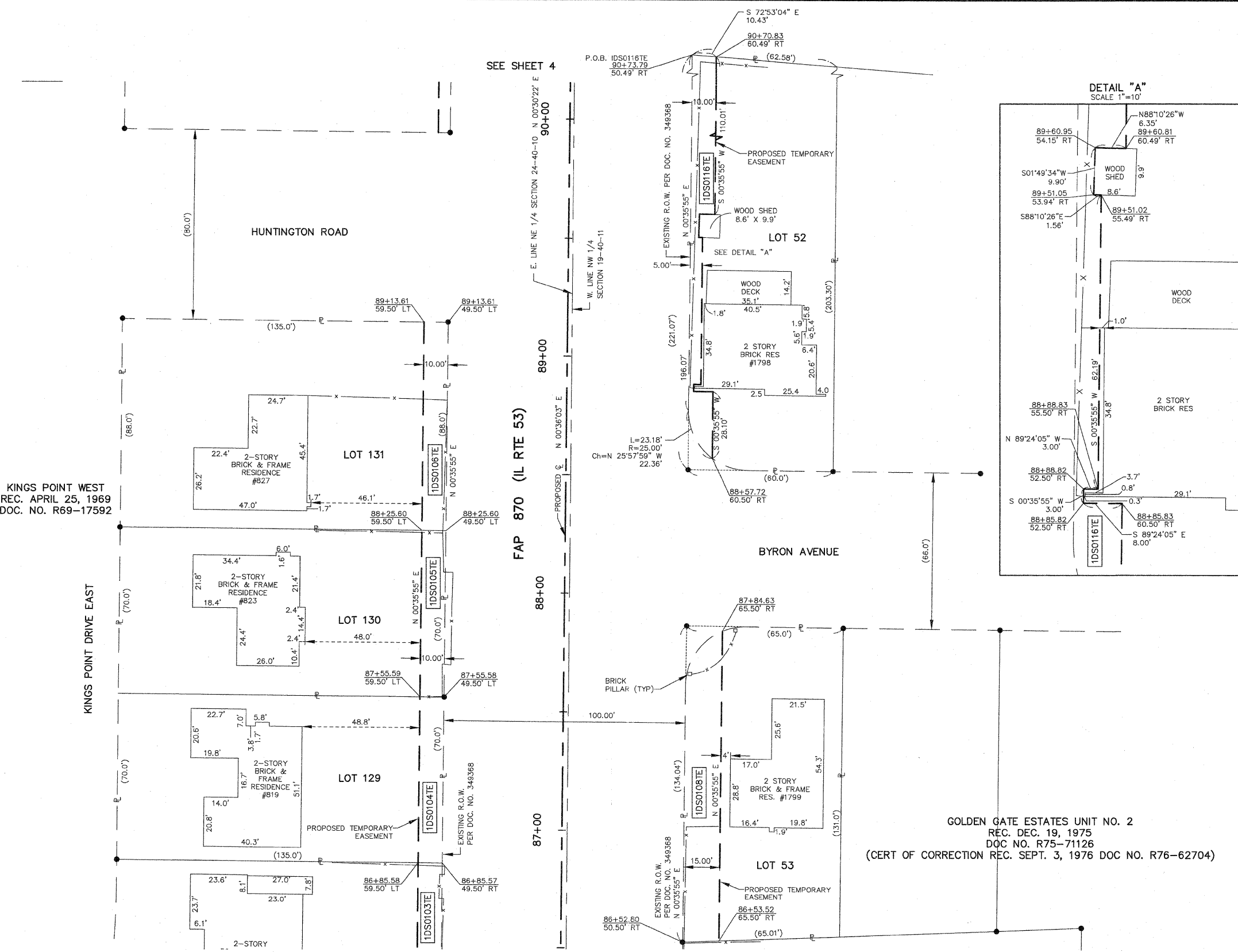
DUPAGE COUNTY SECTION  
PROJECT JOB NO. R-91-069-00  
STATION 83+50 TO STATION 86+90  
SCALE: 1"=20' SHEET 2 OF X

**BUREAU OF LAND ACQUISITION**  
201 WEST CENTER COURT  
SCHAUMBURG, ILLINOIS 60196

7/16/09 PARCEL 1DS0100TE OWNERSHIP CHANGE  
TOPO UPDATED 7/16/09  
FIELD WORK COMPLETED 6/27/03

PART OF SECTION 24, TWP 40 NORTH, RANGE 10 EAST & SECTION 19, TWP 40 NORTH, RANGE 11 EAST OF THE THIRD PRINCIPAL MERIDIAN, DUPAGE COUNTY, ILLINOIS.

64 of 100



**LEGEND**

SECTION CORNER  
QUARTER SECTION CORNER

SECTION LINE  
QUARTER SECTION LINE  
QUARTER, QUARTER SECTION LINE  
PLATTED LOT LINE  
PROPERTY (DEED) LINE  
APL  
APPARENT PROPERTY LINE  
CENTERLINE  
EXISTING RIGHT OF WAY LINE  
EXISTING EASEMENT  
PROPOSED RIGHT OF WAY LINE  
PROPOSED EASEMENT  
MEASURED DIMENSION  
RECORD DATA

EXISTING BUILDINGS

IRON PIPE OR ROD FOUND  
CUT CROSS FOUND OR SET  
T1 THESE STAKES REFERENCE FOUND OR SET MONUMENTATION, SET 5/8 INCH IRON ROD FLUSH WITH THE GROUND TO THE MONUMENTATION, IDENTIFIED BY COLORED PLASTIC CAP BEARING SURVEYORS REGISTRATION NUMBER.  
T2  
T3  
BT1 THESE STAKES, IN CULTIVATED AREAS, REFERENCE FOUND OR SET MONUMENTATION, BURIED 5/8 INCH ROD 20 INCHES BELOW GROUND TO THE MONUMENTATION, IDENTIFIED BY COLORED PLASTIC CAP BEARING SURVEYORS REGISTRATION NUMBER.  
BT2  
BT3  
STAKING OF PROPOSED RIGHT OF WAY, SET DIVISION OF HIGHWAYS SURVEY MARKER TO MONUMENT THE POSITION SHOWN, IDENTIFIED BY INSCRIPTION DATA AND SURVEYORS REGISTRATION NUMBER.  
M STAKING OF PROPOSED RIGHT OF WAY IN CULTIVATED AREAS, BURIED 5/8 INCH IRON ROD 20 INCHES BELOW GROUND TO MARK FUTURE SURVEY MARKER POSITION, IDENTIFIED BY COLORED PLASTIC CAP BEARING SURVEYORS REGISTRATION NUMBER.  
PERMANENT SURVEY MARKER, IDOT STD. 2135 (TO BE SET BY OTHERS)  
RIGHT OF WAY STAKING PROPOSED TO BE SET

STATE OF ILLINOIS }  
COUNTY OF KANE } SS

THIS IS TO CERTIFY THAT I, REJENA H. LYON, AN ILLINOIS PROFESSIONAL LAND SURVEYOR, HAVE SURVEYED THE PLAT OF HIGHWAYS SHOWN HEREON IN SECTION 24, TOWNSHIP 40 NORTH, RANGE 10 EAST, AND SECTION 19, TOWNSHIP 40 NORTH, RANGE 11 EAST OF THE THIRD PRINCIPAL MERIDIAN, DUPAGE COUNTY, THAT THE SURVEY IS TRUE AND COMPLETE AS SHOWN TO THE BEST OF MY KNOWLEDGE AND BELIEF; THAT THE PLAT CORRECTLY REPRESENTS SAID SURVEY; THAT ALL MONUMENTS FOUND AND ESTABLISHED ARE OF PERMANENT QUALITY AND OCCUPY THE POSITIONS SHOWN HEREON AND THAT THE MONUMENTS ARE SUFFICIENT TO ENABLE THE SURVEY TO BE RETRACED, MADE FOR THE DEPARTMENT OF TRANSPORTATION, STATE OF ILLINOIS. THIS PROFESSIONAL SERVICE CONFORMS TO THE CURRENT ILLINOIS MINIMUM STANDARDS FOR A BOUNDARY SURVEY FOR THAT PORTION SHOWN AS PROPOSED RIGHT-OF-WAY.

DATED AT ELGIN, ILLINOIS, THIS \_\_\_\_\_ DAY OF \_\_\_\_\_, 20\_\_ A.D.

ILLINOIS PROFESSIONAL LAND SURVEYOR NO. 3302  
ACCOUNT NO. 2-04-0052(a)

REJENA H. LYON  
3302  
PROFESSIONAL  
LAND  
SURVEYOR  
STATE OF  
ILLINOIS  
ELGIN, ILLINOIS

LICENSE EXPIRES 11/30/2010

ALL BEARINGS ARE BASED ON ILLINOIS STATE PLANE COORDINATE SYSTEM NAD 83, EAST ZONE GRID.

RECEIVED  
DEC 07 2009  
PLATS & LEGALS

HAMPTON, LENZINI AND RENWICK, INC.  
CIVIL ENGINEERS - STRUCTURAL ENGINEERS - LAND SURVEYORS  
380 SHEPARD DRIVE  
ELGIN, ILLINOIS 60123  
847.697.6700 www.hlrengineering.com

**PLAT OF HIGHWAYS**  
STATE OF ILLINOIS  
DEPARTMENT OF TRANSPORTATION  
F.A.P. 870 (IL RTE 53)

DuPAGE COUNTY SECTION  
PROJECT JOB NO. R-91-069-00  
STATION 86+50 TO STATION 90+00  
SCALE: 1"=20' SHEET 3 OF X

BUREAU OF LAND ACQUISITION  
201 WEST CENTER COURT  
SCHAUMBURG, ILLINOIS 60196

PARCEL NUMBER	OWNER	TOTAL HOLDINGS	AREA TAKEN	PREVIOUS DEDICATION	REMAINDER	AREA OF EASEMENT	PURPOSE OF EASEMENT	TAX NUMBER	PROPERTY ACQUIRED BY
1DS0103TE	Kenneth Miller and Rose Marie Miller, his wife, as joint tenants	0.253 AC±	NA	NA	NA	0.022 AC±	GRADING	02-24-204-004	
1DS0104TE	Diana Juhasz as Trustee under the Diana Juhasz Living Trust dated January 15, 2008	0.217 AC±	NA	NA	NA	0.016 AC±	GRADING	02-24-204-003	
1DS0105TE	Richard A. DeLazzer and Linda A. DeLazzer, his wife, as joint tenants	0.217 AC±	NA	NA	NA	0.016 AC±	GRADING	02-24-204-002	
1DS0106TE	Andrzej Sadelski, a single man	0.273 AC±	NA	NA	NA	0.020 AC±	GRADING	02-24-204-001	
1DS0108TE	Abraham Mathew and Mercy Mathew, his wife, as joint tenants	0.195 AC±	NA	NA	NA	0.043 AC±	GRADING	03-19-104-015	
1DS0116TE	Chirag Amin, Sureshchandra Amin & Kokila Amin, in joint tenancy	0.289 AC±	NA	NA	NA	0.039 AC±	GRADING	03-19-101-037	

12/4/09 REVISED PARCEL 1DS0116TE  
8/8/09 PARCEL 1DS0106TE OWNERSHIP CHANGE  
7/16/09 PARCELS 1DS0104TE & 1DS0116TE OWNERSHIP CHANGES

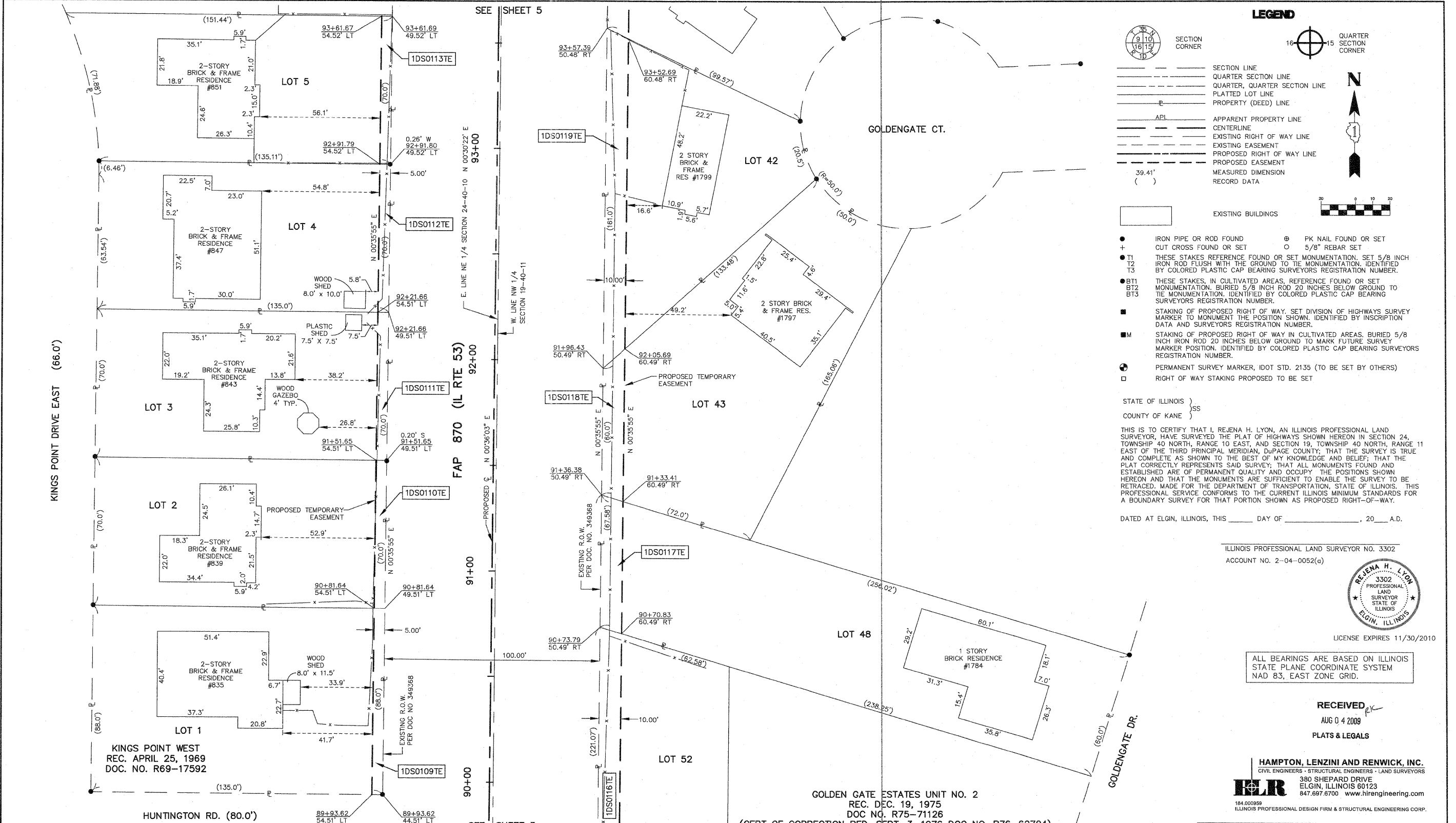
TOPO UPDATED 7/16/09  
FIELD WORK COMPLETED 6/27/03

F.A.P. 870 (IL RTE 53)

DuPAGE COUNTY

JOB NO. R-91-069-00





**LEGEND**

- SECTION CORNER
- QUARTER SECTION CORNER
- SECTION LINE
- QUARTER SECTION LINE
- QUARTER, QUARTER SECTION LINE
- PLATTED LOT LINE
- PROPERTY (DEED) LINE
- APL APPARENT PROPERTY LINE
- CENTERLINE
- EXISTING RIGHT OF WAY LINE
- EXISTING EASEMENT
- PROPOSED RIGHT OF WAY LINE
- PROPOSED EASEMENT
- MEASURED DIMENSION
- RECORD DATA

- IRON PIPE OR ROD FOUND
- + CUT CROSS FOUND OR SET
- T1 THESE STAKES REFERENCE FOUND OR SET MONUMENTATION, SET 5/8 INCH IRON ROD FLUSH WITH THE GROUND TO THE MONUMENTATION, IDENTIFIED BY COLORED PLASTIC CAP BEARING SURVEYORS REGISTRATION NUMBER.
- T2
- T3
- BT1 THESE STAKES, IN CULTIVATED AREAS, REFERENCE FOUND OR SET MONUMENTATION, BURIED 5/8 INCH ROD 20 INCHES BELOW GROUND TO THE MONUMENTATION, IDENTIFIED BY COLORED PLASTIC CAP BEARING SURVEYORS REGISTRATION NUMBER.
- BT2
- BT3
- STAKING OF PROPOSED RIGHT OF WAY, SET DIVISION OF HIGHWAYS SURVEY MARKER TO MONUMENT THE POSITION SHOWN, IDENTIFIED BY INSCRIPTION DATA AND SURVEYORS REGISTRATION NUMBER.
- M STAKING OF PROPOSED RIGHT OF WAY IN CULTIVATED AREAS, BURIED 5/8 INCH IRON ROD 20 INCHES BELOW GROUND TO MARK FUTURE SURVEY MARKER POSITION, IDENTIFIED BY COLORED PLASTIC CAP BEARING SURVEYORS REGISTRATION NUMBER.
- ⊙ PERMANENT SURVEY MARKER, 1/2" STD. 2135 (TO BE SET BY OTHERS)
- RIGHT OF WAY STAKING PROPOSED TO BE SET

STATE OF ILLINOIS }  
 COUNTY OF KANE }SS

THIS IS TO CERTIFY THAT I, REJENA H. LYON, AN ILLINOIS PROFESSIONAL LAND SURVEYOR, HAVE SURVEYED THE PLAT OF HIGHWAYS SHOWN HEREON IN SECTION 24, TOWNSHIP 40 NORTH, RANGE 10 EAST, AND SECTION 19, TOWNSHIP 40 NORTH, RANGE 11 EAST OF THE THIRD PRINCIPAL MERIDIAN, DUPAGE COUNTY; THAT THE SURVEY IS TRUE AND COMPLETE AS SHOWN TO THE BEST OF MY KNOWLEDGE AND BELIEF; THAT THE PLAT CORRECTLY REPRESENTS SAID SURVEY; THAT ALL MONUMENTS FOUND AND ESTABLISHED ARE OF PERMANENT QUALITY AND OCCUPY THE POSITIONS SHOWN HEREON AND THAT THE MONUMENTS ARE SUFFICIENT TO ENABLE THE SURVEY TO BE RETRACED, MADE FOR THE DEPARTMENT OF TRANSPORTATION, STATE OF ILLINOIS. THIS PROFESSIONAL SERVICE CONFORMS TO THE CURRENT ILLINOIS MINIMUM STANDARDS FOR A BOUNDARY SURVEY FOR THAT PORTION SHOWN AS PROPOSED RIGHT-OF-WAY.

DATED AT ELGIN, ILLINOIS, THIS \_\_\_\_\_ DAY OF \_\_\_\_\_, 20\_\_ A.D.

ILLINOIS PROFESSIONAL LAND SURVEYOR NO. 3302  
 ACCOUNT NO. 2-04-0052(a)

REJENA H. LYON  
 3302 PROFESSIONAL LAND SURVEYOR STATE OF ILLINOIS  
 LICENSE EXPIRES 11/30/2010

ALL BEARINGS ARE BASED ON ILLINOIS STATE PLANE COORDINATE SYSTEM NAD 83, EAST ZONE GRID.

RECEIVED  
 AUG 04 2009  
 PLATS & LEGALS

HAMPTON, LENZINI AND RENWICK, INC.  
 CIVIL ENGINEERS - STRUCTURAL ENGINEERS - LAND SURVEYORS  
 380 SHEPARD DRIVE  
 ELGIN, ILLINOIS 60123  
 847.697.6700 www.hirengineering.com

GOLDEN GATE ESTATES UNIT NO. 2  
 REC. DEC. 19, 1975  
 DOC NO. R75-71126  
 (CERT OF CORRECTION RED. SEPT. 3, 1976 DOC NO. R76-62704)

PARCEL NUMBER	OWNER	TOTAL HOLDINGS	AREA TAKEN	PREVIOUS DEDICATION	REMAINDER	AREA OF EASEMENT	PURPOSE OF EASEMENT	TAX NUMBER	PROPERTY ACQUIRED BY
1DS0109TE	Parkway Bank and Trust Company, as Trustee under Trust Agreement dated August 4, 1990 known as Trust No. 9754	0.273 AC±	NA	NA	NA	0.010 AC±	GRADING	02-24-202-022	
1DS0110TE	Jimmie D. Thomas and Joanne C. Thomas, his wife, as joint tenants	0.217 AC±	NA	NA	NA	0.008 AC (350 SF)±	GRADING	02-24-202-021	
1DS0111TE	Daniel Fiermuga and Cynthia Fiermuga, husband and wife, as tenants by the entirety	0.217 AC±	NA	NA	NA	0.008 AC (350 SF)±	GRADING	02-24-202-020	
1DS0112TE	Anton Sotak and Monika Sotak, his wife, as joint tenants	0.217 AC±	NA	NA	NA	0.008 AC (350 SF)±	GRADING	02-24-202-019	
1DS0113TE	Christoforo Amato and Anna Amato, husband and wife, as tenants in common	0.226 AC±	NA	NA	NA	0.008 AC (350 SF)±	GRADING	02-24-202-018	
1DS0116TE	Chirag Amin, Sureshchandra Amin & Kokila Amin, in joint tenancy	0.289 AC±	NA	NA	NA	0.043 AC±	GRADING	03-19-101-037	
1DS0117TE	Antonio Pulice and Marisa Pulice, husband and wife, as tenants by the entirety	0.340 AC±	NA	NA	NA	0.014 AC±	GRADING	03-19-101-035	
1DS0118TE	George Diamondopoulos and Nancy Diamondopoulos, husband and wife, as tenants by the entirety	0.300 AC±	NA	NA	NA	0.015 AC±	GRADING	03-19-101-030	
1DS0119TE	Lillian S. Keppler, divorced and not since remarried	0.205 AC±	NA	NA	NA	0.035 AC±	GRADING	03-19-101-029	

7/16/09 PARCELS 1DS0117TE & 1DS0118TE OWNERSHIP CHANGES

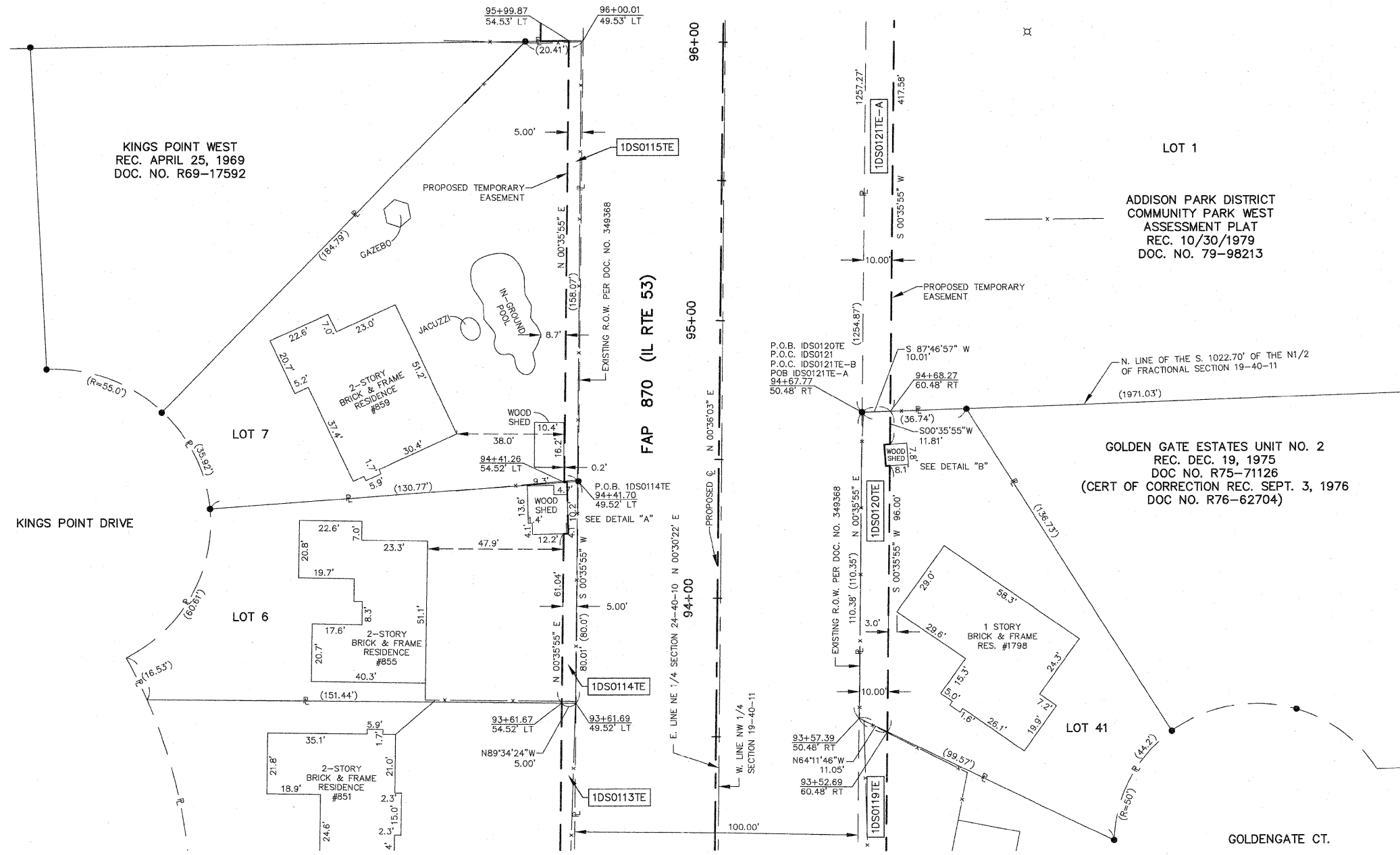
TOPO UPDATED 7/16/09  
 FIELD WORK COMPLETED 6/27/03

**PLAT OF HIGHWAYS**  
 STATE OF ILLINOIS  
 DEPARTMENT OF TRANSPORTATION  
 F.A.P. 870 (IL RTE 53)

DuPAGE COUNTY SECTION  
 PROJECT JOB NO. R-91-069-00  
 STATION 90+00 TO STATION 93+50  
 SCALE: 1"=20' SHEET 4 OF X

BUREAU OF LAND ACQUISITION  
 201 WEST CENTER COURT  
 SCHAMBURG, ILLINOIS 60196

SEE SHEET 6



**LEGEND**

- SECTION CORNER
- QUARTER SECTION CORNER
- SECTION LINE
- QUARTER SECTION LINE
- QUARTER, QUARTER SECTION LINE
- PLATTED LOT LINE
- PROPERTY (DEED) LINE
- APL
- APPARENT PROPERTY LINE
- CENTERLINE
- EXISTING RIGHT OF WAY LINE
- EXISTING EASEMENT
- PROPOSED RIGHT OF WAY LINE
- PROPOSED EASEMENT
- MEASURED DIMENSION
- RECORD DATA

EXISTING BUILDINGS

- IRON PIPE OR ROD FOUND
- CUT CROSS FOUND OR SET
- T1
- T2
- T3
- BT1
- BT2
- BT3
- STAKING OF PROPOSED RIGHT OF WAY. SET DIVISION OF HIGHWAYS SURVEY MARKER TO MONUMENT THE POSITION SHOWN. IDENTIFIED BY INSCRIPTION DATA AND SURVEYORS REGISTRATION NUMBER.
- STAKING OF PROPOSED RIGHT OF WAY IN CULTIVATED AREAS. BURIED 5/8 INCH IRON ROD 20 INCHES BELOW GROUND TO MARK FUTURE SURVEY MARKER POSITION. IDENTIFIED BY COLORED PLASTIC CAP BEARING SURVEYORS REGISTRATION NUMBER.
- PERMANENT SURVEY MARKER, IDOT STD. 2135 (TO BE SET BY OTHERS)
- RIGHT OF WAY STAKING PROPOSED TO BE SET
- PK NAIL FOUND OR SET
- 5/8" REBAR SET
- THESE STAKES REFERENCE FOUND OR SET MONUMENTATION. SET 5/8 INCH IRON ROD FLUSH WITH THE GROUND TO THE MONUMENTATION. IDENTIFIED BY COLORED PLASTIC CAP BEARING SURVEYORS REGISTRATION NUMBER.
- THESE STAKES, IN CULTIVATED AREAS, REFERENCE FOUND OR SET MONUMENTATION. BURIED 5/8 INCH IRON ROD 20 INCHES BELOW GROUND TO THE MONUMENTATION. IDENTIFIED BY COLORED PLASTIC CAP BEARING SURVEYORS REGISTRATION NUMBER.

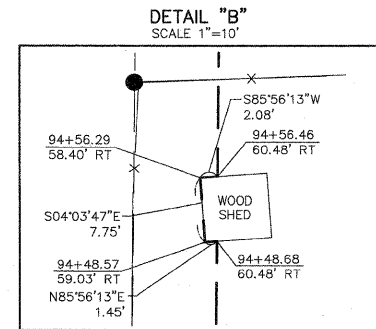
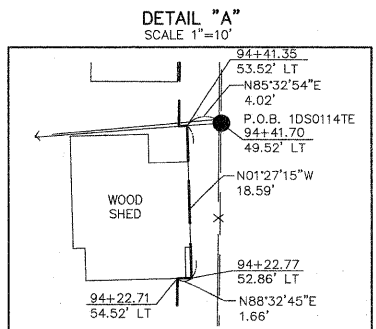
STATE OF ILLINOIS }  
COUNTY OF KANE }SS

THIS IS TO CERTIFY THAT I, REJENA H. LYON, AN ILLINOIS PROFESSIONAL LAND SURVEYOR, HAVE SURVEYED THE PLAT OF HIGHWAYS SHOWN HEREON IN SECTION 24, TOWNSHIP 40 NORTH, RANGE 10 EAST, AND SECTION 19, TOWNSHIP 40 NORTH, RANGE 11 EAST OF THE THIRD PRINCIPAL MERIDIAN, DUPAGE COUNTY; THAT THE SURVEY IS TRUE AND COMPLETE AS SHOWN TO THE BEST OF MY KNOWLEDGE AND BELIEF; THAT THE PLAT CORRECTLY REPRESENTS SAID SURVEY; THAT ALL MONUMENTS FOUND AND ESTABLISHED ARE OF PERMANENT QUALITY AND OCCUPY THE POSITIONS SHOWN HEREON AND THAT THE MONUMENTS ARE SUFFICIENT TO ENABLE THE SURVEY TO BE RETRACED. MADE FOR THE DEPARTMENT OF TRANSPORTATION, STATE OF ILLINOIS. THIS PROFESSIONAL SERVICE CONFORMS TO THE CURRENT ILLINOIS MINIMUM STANDARDS FOR A BOUNDARY SURVEY FOR THAT PORTION SHOWN AS PROPOSED RIGHT-OF-WAY.

DATED AT ELGIN, ILLINOIS, THIS \_\_\_\_\_ DAY OF \_\_\_\_\_, 20\_\_\_\_ A.D.

ILLINOIS PROFESSIONAL LAND SURVEYOR NO. 3302  
ACCOUNT NO. 2-04-0052(a)

REJENA H. LYON  
3302 PROFESSIONAL LAND SURVEYOR  
STATE OF ILLINOIS  
ELGIN, ILLINOIS  
LICENSE EXPIRES 11/30/2010



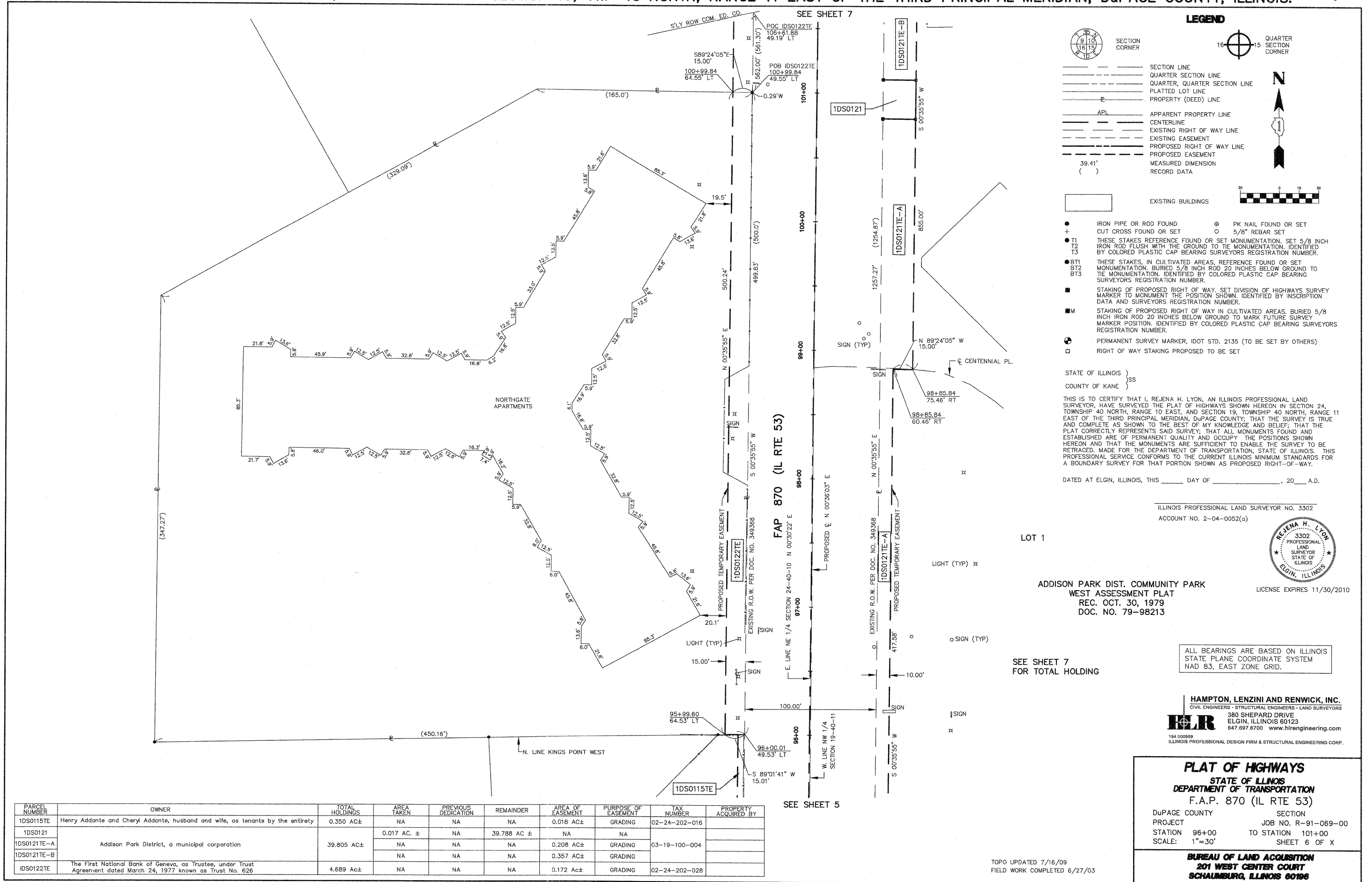
PARCEL NUMBER	OWNER	TOTAL HOLDINGS	AREA TAKEN	PREVIOUS DEDICATION	REMAINDER	AREA OF EASEMENT	PURPOSE OF EASEMENT	TAX NUMBER	PROPERTY ACQUIRED BY
1DS0113TE	Christoforo Amato and Anna Amato, husband and wife, as tenants in common	0.226 AC±	NA	NA	NA	0.008 AC (350 SF)±	GRADING	02-24-202-018	
1DS0114TE	John Fricano and Sandra J. Fricano, his wife, as joint tenants	0.240 AC±	NA	NA	NA	0.009 AC (374 SF)±	GRADING	02-24-202-017	
1DS0115TE	Henry Addante and Cheryl Addante, husband and wife, as tenants by the entirety	0.350 AC±	NA	NA	NA	0.018 AC±	GRADING	02-24-202-016	
1DS0119TE	Lillian S. Keppler, divorced and not since remarried	0.205 AC±	NA	NA	NA	0.035 AC±	GRADING	03-19-101-029	
1DS0120TE	Nick Liagridonis and Georgia Liagridonis, his wife, in joint tenancy	0.237 AC±	NA	NA	NA	0.026 AC±	GRADING	03-19-101-013	
1DS0121	Addison Park District, a municipal corporation	39.805 AC±	0.017 AC. ±	NA	39.788 AC ±	NA	NA	03-19-100-004	
1DS0121TE-A			NA	NA	NA	0.208 AC±	GRADING		
1DS0121TE-B			NA	NA	NA	0.357 AC±	GRADING		

12/4/09 REVISED PARCELS 1DS0114TE & 1DS0120TE  
7/16/09 PARCEL 1DS0115TE OWNERSHIP CHANGE  
TOPO UPDATED 7/16/09  
FIELD WORK COMPLETED 6/27/03

**PLAT OF HIGHWAYS**  
STATE OF ILLINOIS  
DEPARTMENT OF TRANSPORTATION  
F.A.P. 870 (IL RTE 53)

DuPAGE COUNTY SECTION  
PROJECT JOB NO. R-91-069-00  
STATION 93+50 TO STATION 96+00  
SCALE: 1"=20' SHEET 5 OF X

**BUREAU OF LAND ACQUISITION**  
201 WEST CENTER COURT  
SCHAUMBURG, ILLINOIS 60196

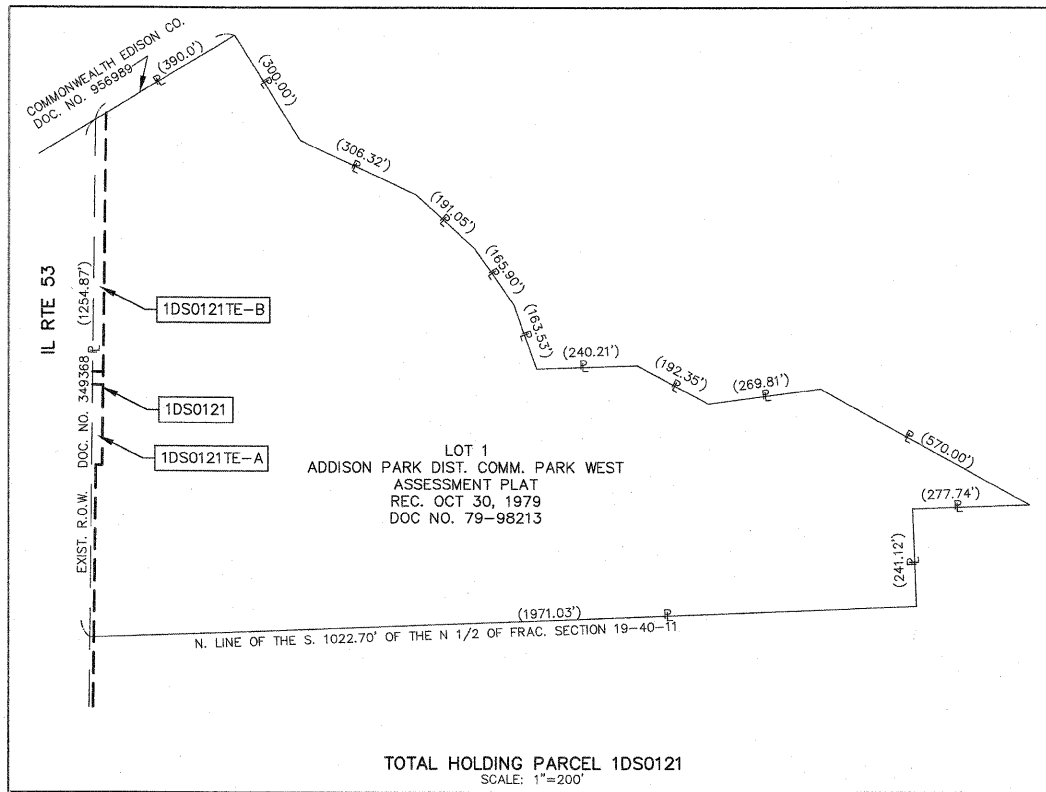
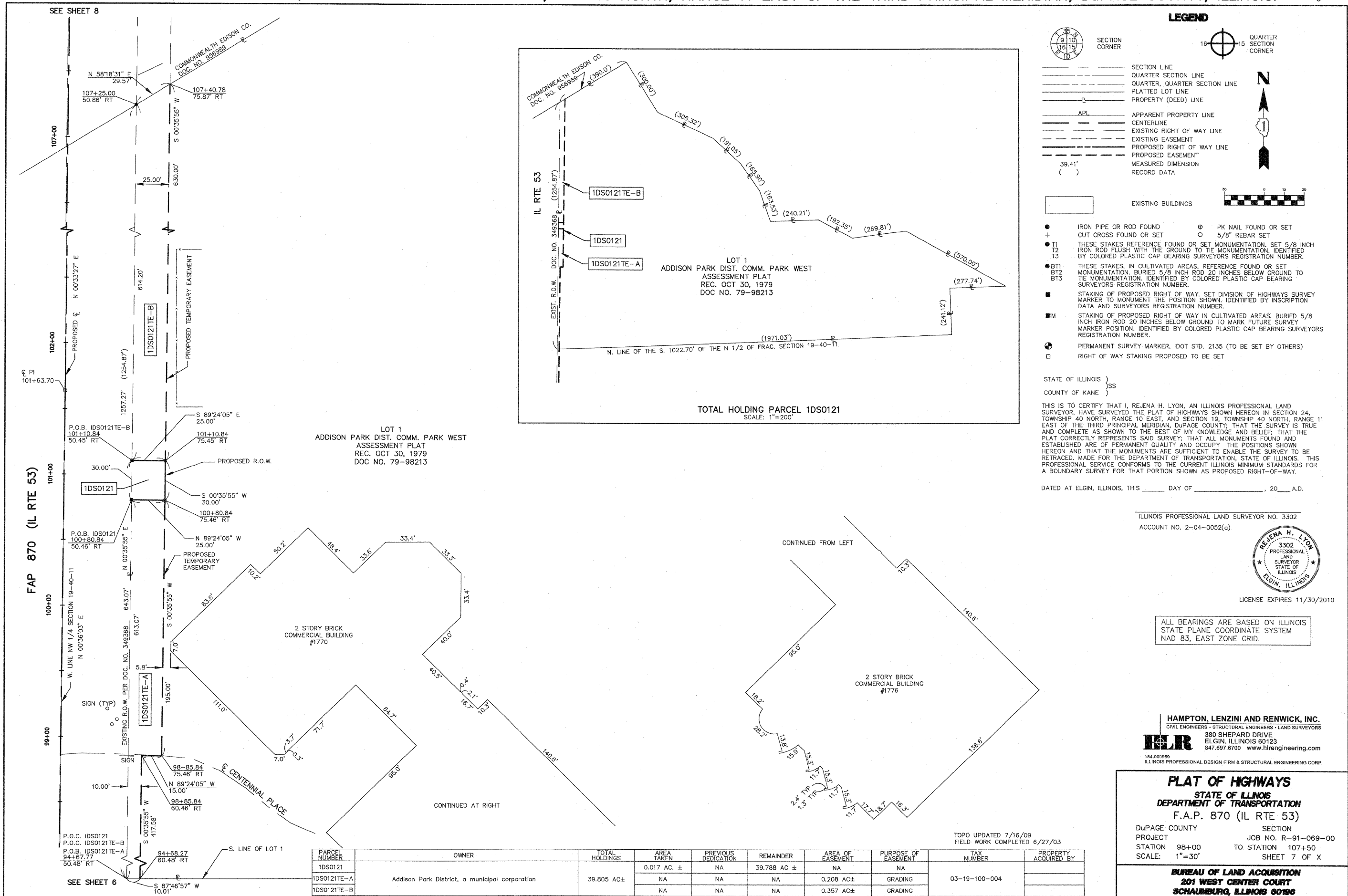


PARCEL NUMBER	OWNER	TOTAL HOLDINGS	AREA TAKEN	PREVIOUS DEDICATION	REMAINDER	AREA OF EASEMENT	PURPOSE OF EASEMENT	TAX NUMBER	PROPERTY ACQUIRED BY
1DS0115TE	Henry Addante and Cheryl Addante, husband and wife, as tenants by the entirety	0.350 AC±	NA	NA	NA	0.018 AC±	GRADING	02-24-202-016	
1DS0121	Addison Park District, a municipal corporation	39.805 AC±	0.017 AC. ±	NA	39.788 AC ±	NA	NA		
1DS0121TE-A			NA	NA	NA	0.208 AC ±	GRADING	03-19-100-004	
1DS0121TE-B			NA	NA	NA	0.357 AC±	GRADING		
1DS0122TE	The First National Bank of Geneva, as Trustee, under Trust Agreement dated March 24, 1977 known as Trust No. 626	4.689 AC±	NA	NA	NA	0.172 AC±	GRADING	02-24-202-028	

F.A.P. 870 (IL RTE 53)

DuPAGE COUNTY

JOB NO. R-91-069-00



- LEGEND**
- SECTION LINE
  - QUARTER SECTION LINE
  - QUARTER, QUARTER SECTION LINE
  - PLATTED LOT LINE
  - PROPERTY (DEED) LINE
  - APL APPARENT PROPERTY LINE
  - CENTERLINE
  - EXISTING RIGHT OF WAY LINE
  - EXISTING EASEMENT
  - PROPOSED RIGHT OF WAY LINE
  - PROPOSED EASEMENT
  - MEASURED DIMENSION RECORD DATA
- ( ) 39.41'  
 ( )
- EXISTING BUILDINGS
- IRON PIPE OR ROD FOUND
  - + CUT CROSS FOUND OR SET
  - T1 THESE STAKES REFERENCE FOUND OR SET MONUMENTATION, SET 5/8 INCH IRON ROD FLUSH WITH THE GROUND TO THE MONUMENTATION, IDENTIFIED BY COLORED PLASTIC CAP BEARING SURVEYORS REGISTRATION NUMBER.
  - T2
  - T3
  - BT1 THESE STAKES, IN CULTIVATED AREAS, REFERENCE FOUND OR SET MONUMENTATION, BURIED 5/8 INCH ROD 20 INCHES BELOW GROUND TO THE MONUMENTATION, IDENTIFIED BY COLORED PLASTIC CAP BEARING SURVEYORS REGISTRATION NUMBER.
  - BT2
  - BT3
  - STAKING OF PROPOSED RIGHT OF WAY, SET DIVISION OF HIGHWAYS SURVEY MARKER TO MONUMENT THE POSITION SHOWN, IDENTIFIED BY INSCRIPTION DATA AND SURVEYORS REGISTRATION NUMBER.
  - M STAKING OF PROPOSED RIGHT OF WAY IN CULTIVATED AREAS, BURIED 5/8 INCH IRON ROD 20 INCHES BELOW GROUND TO MARK FUTURE SURVEY MARKER POSITION, IDENTIFIED BY COLORED PLASTIC CAP BEARING SURVEYORS REGISTRATION NUMBER.
  - ⊕ PERMANENT SURVEY MARKER, IDOT STD. 2135 (TO BE SET BY OTHERS)
  - RIGHT OF WAY STAKING PROPOSED TO BE SET
- STATE OF ILLINOIS )  
 COUNTY OF KANE )SS
- THIS IS TO CERTIFY THAT I, REJENA H. LYON, AN ILLINOIS PROFESSIONAL LAND SURVEYOR, HAVE SURVEYED THE PLAT OF HIGHWAYS SHOWN HEREON IN SECTION 24, TOWNSHIP 40 NORTH, RANGE 10 EAST, AND SECTION 19, TOWNSHIP 40 NORTH, RANGE 11 EAST OF THE THIRD PRINCIPAL MERIDIAN, DUPAGE COUNTY, ILLINOIS, THAT THE SURVEY IS TRUE AND COMPLETE AS SHOWN TO THE BEST OF MY KNOWLEDGE AND BELIEF; THAT THE PLAT CORRECTLY REPRESENTS SAID SURVEY; THAT ALL MONUMENTS FOUND AND ESTABLISHED ARE OF PERMANENT QUALITY AND OCCUPY THE POSITIONS SHOWN HEREON AND THAT THE MONUMENTS ARE SUFFICIENT TO ENABLE THE SURVEY TO BE RETRACED, MADE FOR THE DEPARTMENT OF TRANSPORTATION, STATE OF ILLINOIS. THIS PROFESSIONAL SERVICE CONFORMS TO THE CURRENT ILLINOIS MINIMUM STANDARDS FOR A BOUNDARY SURVEY FOR THAT PORTION SHOWN AS PROPOSED RIGHT-OF-WAY.
- DATED AT ELGIN, ILLINOIS, THIS \_\_\_\_\_ DAY OF \_\_\_\_\_, 20\_\_\_\_ A.D.
- ILLINOIS PROFESSIONAL LAND SURVEYOR NO. 3302  
 ACCOUNT NO. 2-04-0052(a)
- REJENA H. LYON  
 3302 PROFESSIONAL LAND SURVEYOR STATE OF ILLINOIS  
 ELGIN, ILLINOIS  
 LICENSE EXPIRES 11/30/2010
- ALL BEARINGS ARE BASED ON ILLINOIS STATE PLANE COORDINATE SYSTEM NAD 83, EAST ZONE GRID.
- HAMPSON, LENZINI AND RENWICK, INC.  
 CIVIL ENGINEERS • STRUCTURAL ENGINEERS • LAND SURVEYORS  
 380 SHEPARD DRIVE  
 ELGIN, ILLINOIS 60123  
 847.697.6700 www.hlrengineering.com  
 184.000959  
 ILLINOIS PROFESSIONAL DESIGN FIRM & STRUCTURAL ENGINEERING CORP.
- PLAT OF HIGHWAYS**  
 STATE OF ILLINOIS  
 DEPARTMENT OF TRANSPORTATION  
 F.A.P. 870 (IL RTE 53)  
 DuPAGE COUNTY SECTION  
 PROJECT JOB NO. R-91-069-00  
 STATION 98+00 TO STATION 107+50  
 SCALE: 1"=30' SHEET 7 OF X
- BUREAU OF LAND ACQUISITION  
 201 WEST CENTER COURT  
 Schaumburg, Illinois 60196

F.A.P. 870 (IL RTE 53)

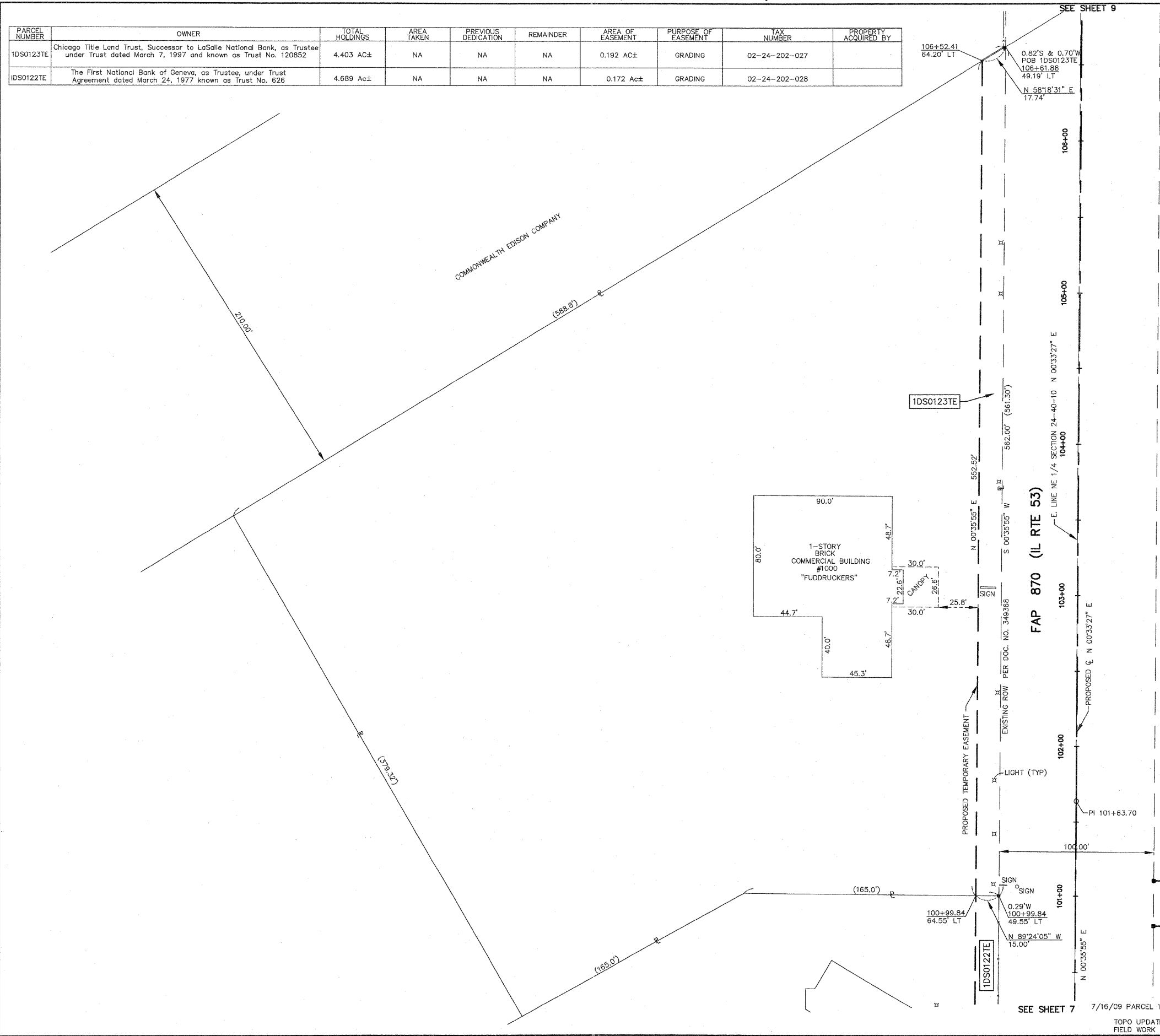
DuPAGE COUNTY

JOB NO. R-91-069-00

PARCEL NUMBER	OWNER	TOTAL HOLDINGS	AREA TAKEN	PREVIOUS DEDICATION	REMAINDER	AREA OF EASEMENT	PURPOSE OF EASEMENT	TAX NUMBER	PROPERTY ACQUIRED BY
1DS0121	Addison Park District, a municipal corporation	39.805 AC±	0.017 AC ±	NA	39.788 AC ±	NA	NA	03-19-100-004	
1DS0121E-A			NA	NA	NA	0.208 AC±	GRADING		
1DS0121E-B			NA	NA	NA	0.357 AC±	GRADING		

TOPO UPDATED 7/16/09  
FIELD WORK COMPLETED 6/27/03

PARCEL NUMBER	OWNER	TOTAL HOLDINGS	AREA TAKEN	PREVIOUS DEDICATION	REMAINDER	AREA OF EASEMENT	PURPOSE OF EASEMENT	TAX NUMBER	PROPERTY ACQUIRED BY
1DS0123TE	Chicago Title Land Trust, Successor to LaSalle National Bank, as Trustee under Trust dated March 7, 1997 and known as Trust No. 120852	4.403 AC±	NA	NA	NA	0.192 AC±	GRADING	02-24-202-027	
1DS0122TE	The First National Bank of Geneva, as Trustee, under Trust Agreement dated March 24, 1977 known as Trust No. 626	4.689 AC±	NA	NA	NA	0.172 AC±	GRADING	02-24-202-028	



**LEGEND**

SECTION CORNER  
 QUARTER SECTION CORNER

SECTION LINE  
 QUARTER SECTION LINE  
 QUARTER, QUARTER SECTION LINE  
 PLATTED LOT LINE  
 PROPERTY (DEED) LINE

APL  
 APPARENT PROPERTY LINE  
 CENTERLINE  
 EXISTING RIGHT OF WAY LINE  
 EXISTING EASEMENT  
 PROPOSED RIGHT OF WAY LINE  
 PROPOSED EASEMENT  
 MEASURED DIMENSION  
 RECORD DATA

EXISTING BUILDINGS

- IRON PIPE OR ROD FOUND
- + CUT CROSS FOUND OR SET
- T1 THESE STAKES REFERENCE FOUND OR SET MONUMENTATION, SET 5/8 INCH IRON ROD FLUSH WITH THE GROUND TO THE MONUMENTATION, IDENTIFIED BY COLORED PLASTIC CAP BEARING SURVEYORS REGISTRATION NUMBER.
- T2
- T3
- BT1 THESE STAKES, IN CULTIVATED AREAS, REFERENCE FOUND OR SET MONUMENTATION, BURIED 5/8 INCH ROD 20 INCHES BELOW GROUND TO THE MONUMENTATION, IDENTIFIED BY COLORED PLASTIC CAP BEARING SURVEYORS REGISTRATION NUMBER.
- BT2
- BT3
- STAKING OF PROPOSED RIGHT OF WAY, SET DIVISION OF HIGHWAYS SURVEY MARKER TO MONUMENT THE POSITION SHOWN, IDENTIFIED BY INSCRIPTION DATA AND SURVEYORS REGISTRATION NUMBER.
- M STAKING OF PROPOSED RIGHT OF WAY IN CULTIVATED AREAS, BURIED 5/8 INCH IRON ROD 20 INCHES BELOW GROUND TO MARK FUTURE SURVEY MARKER POSITION, IDENTIFIED BY COLORED PLASTIC CAP BEARING SURVEYORS REGISTRATION NUMBER.
- ⊕ PERMANENT SURVEY MARKER, IDOT STD. 2135 (TO BE SET BY OTHERS)
- RIGHT OF WAY STAKING PROPOSED TO BE SET

STATE OF ILLINOIS }  
 COUNTY OF KANE }SS

THIS IS TO CERTIFY THAT I, REJENA H. LYON, AN ILLINOIS PROFESSIONAL LAND SURVEYOR, HAVE SURVEYED THE PLAT OF HIGHWAYS SHOWN HEREON IN SECTION 24, TOWNSHIP 40 NORTH, RANGE 10 EAST, AND SECTION 19, TOWNSHIP 40 NORTH, RANGE 11 EAST OF THE THIRD PRINCIPAL MERIDIAN, DUPAGE COUNTY; THAT THE SURVEY IS TRUE AND COMPLETE AS SHOWN TO THE BEST OF MY KNOWLEDGE AND BELIEF; THAT THE PLAT CORRECTLY REPRESENTS SAID SURVEY; THAT ALL MONUMENTS FOUND AND ESTABLISHED ARE OF PERMANENT QUALITY AND OCCUPY THE POSITIONS SHOWN HEREON AND THAT THE MONUMENTS ARE SUFFICIENT TO ENABLE THE SURVEY TO BE RETRACED. MADE FOR THE DEPARTMENT OF TRANSPORTATION, STATE OF ILLINOIS. THIS PROFESSIONAL SERVICE CONFORMS TO THE CURRENT ILLINOIS MINIMUM STANDARDS FOR A BOUNDARY SURVEY FOR THAT PORTION SHOWN AS PROPOSED RIGHT-OF-WAY.

DATED AT ELGIN, ILLINOIS, THIS \_\_\_\_\_ DAY OF \_\_\_\_\_, 20\_\_\_\_ A.D.

ILLINOIS PROFESSIONAL LAND SURVEYOR NO. 3302  
 ACCOUNT NO. 2-04-0052(o)

REJENA H. LYON  
 3302  
 PROFESSIONAL  
 LAND  
 SURVEYOR  
 STATE OF  
 ILLINOIS  
 ELGIN, ILLINOIS

LICENSE EXPIRES 11/30/2010

ALL BEARINGS ARE BASED ON ILLINOIS STATE PLANE COORDINATE SYSTEM NAD 83, EAST ZONE GRID.

HAMPTON, LENZINI AND RENWICK, INC.  
 CIVIL ENGINEERS - STRUCTURAL ENGINEERS - LAND SURVEYORS  
**HLR**  
 380 SHEPARD DRIVE  
 ELGIN, ILLINOIS 60123  
 847.697.6700 www.hlrengineering.com  
 184.000959  
 ILLINOIS PROFESSIONAL DESIGN FIRM & STRUCTURAL ENGINEERING CORP.

**PLAT OF HIGHWAYS**  
 STATE OF ILLINOIS  
 DEPARTMENT OF TRANSPORTATION  
 F.A.P. 870 (IL RTE 53)

DUPAGE COUNTY SECTION  
 PROJECT JOB NO. R-91-069-00  
 STATION 101+00 TO STATION 107+00  
 SCALE: 1"=30' SHEET 8 OF X

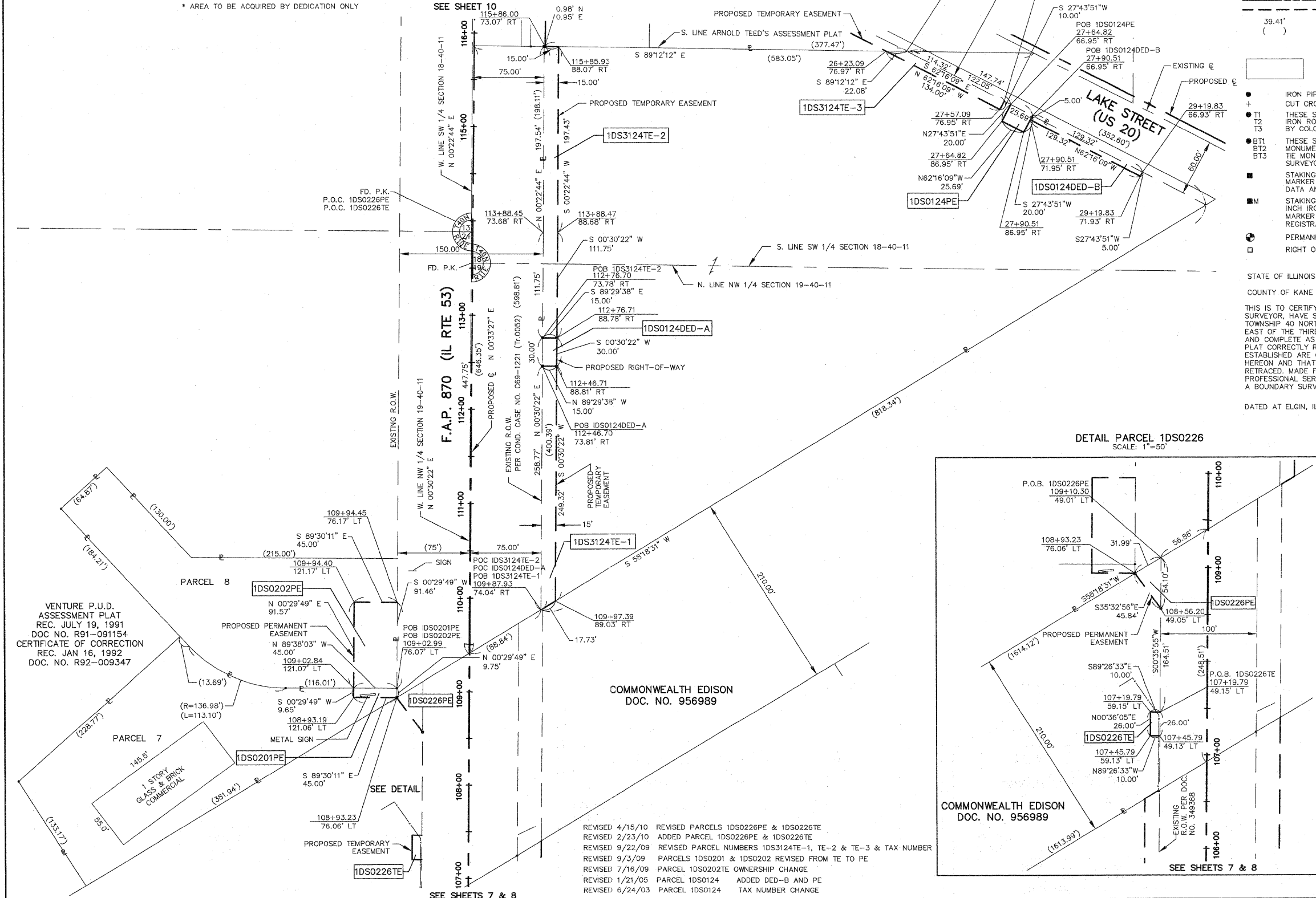
**BUREAU OF LAND ACQUISITION**  
 201 WEST CENTER COURT  
 SCHAUMBURG, ILLINOIS 60196

PARTS OF SECTIONS 18 & 19, TWP 40 NORTH, RANGE 11 EAST & SECTION 24, TWP 40 NORTH, RANGE 10 EAST OF THE THIRD PRINCIPAL MERIDIAN, DUPAGE COUNTY, ILLINOIS.

PARCEL NUMBER	OWNER	TOTAL HOLDINGS	AREA TAKEN	PREVIOUS DEDICATION	REMAINDER	AREA OF EASEMENT	PURPOSE OF EASEMENT	TAX NUMBER	PROPERTY ACQUIRED BY
1DS0124DED-A	Centennial Partners I, an Illinois Limited Partnership	5.439 AC±	0.010 AC±*	NA	5.439 AC±	NA	NA	03-18-303-005 & 03-19-100-014	R2005-110644
1DS0124DED-B			0.015 AC±*	NA	NA	NA			
1DS0124PE			NA	NA	NA	0.012 AC±	DRAINAGE	03-18-303-008 & 03-19-100-015	R2005-110645
1DS3124TE-1			NA	NA	NA	0.087 AC±	GRADING		
1DS3124TE-2			NA	NA	NA	0.106 AC±	GRADING		
1DS3124TE-3	NA	NA	NA	0.029 AC±	GRADING				
1DS0201PE	Suburban Bank & Trust Company, as Trustee under a Trust Agreement dated October 17, 2001 and know as Trust No. 743087	1.031 AC±	NA	NA	NA	0.010 AC±	TRAFFIC SIGNAL	02-25-205-010	
1DS0202PE	Sam's Real Estate Business Trust, a Delaware Statutory Trust, 2001 SE 10th Street, Bentonville, AR 72712	0.901 AC±	NA	NA	NA	0.095 AC±	TRAFFIC SIGNAL	02-25-205-011	
1DS0226PE	Commonwealth Edison Company, an Illinois corporation	NA	NA	NA	NA	0.017 AC±	ENTRANCE	02-24-205-002	
1DS0226TE			NA	NA	NA	0.006 AC (260 SF)±	GRADING	02-24-205-003	

\* AREA TO BE ACQUIRED BY DEDICATION ONLY

SEE SHEET 10



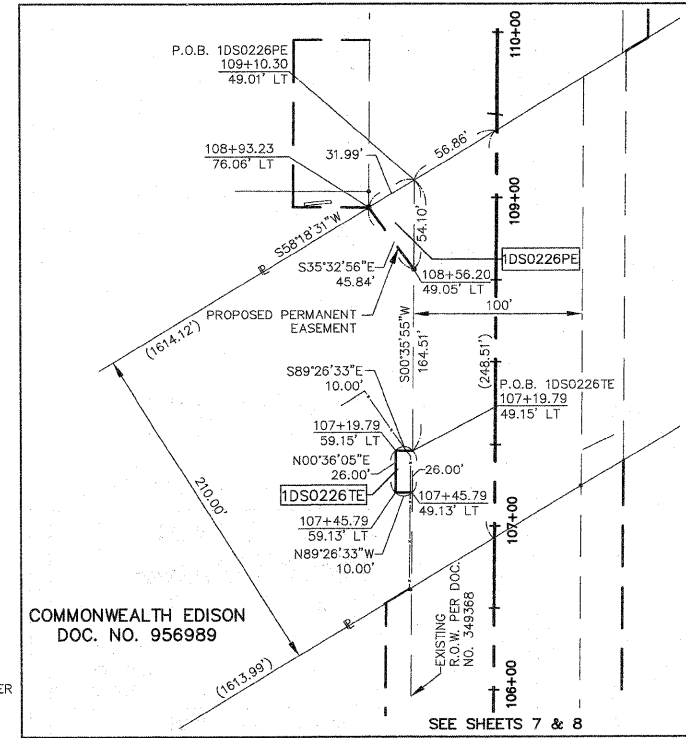
LEGEND

- SECTION CORNER
- QUARTER SECTION CORNER
- SECTION LINE
- QUARTER SECTION LINE
- QUARTER, QUARTER SECTION LINE
- PLATTED LOT LINE
- PROPERTY (DEED) LINE
- APL
- APPARENT PROPERTY LINE
- CENTERLINE
- EXISTING RIGHT OF WAY LINE
- EXISTING EASEMENT
- PROPOSED RIGHT OF WAY LINE
- PROPOSED EASEMENT
- MEASURED DIMENSION
- RECORD DATA
- EXISTING BUILDINGS
- IRON PIPE OR ROD FOUND
- CUT CROSS FOUND OR SET
- T1, T2, T3 THESE STAKES REFERENCE FOUND OR SET MONUMENTATION. SET 5/8 INCH IRON ROD FLUSH WITH THE GROUND TO THE MONUMENTATION. IDENTIFIED BY COLORED PLASTIC CAP BEARING SURVEYORS REGISTRATION NUMBER.
- BT1, BT2, BT3 THESE STAKES, IN CULTIVATED AREAS, REFERENCE FOUND OR SET MONUMENTATION. BURIED 5/8 INCH ROD 20 INCHES BELOW GROUND TO THE MONUMENTATION. IDENTIFIED BY COLORED PLASTIC CAP BEARING SURVEYORS REGISTRATION NUMBER.
- M STAKING OF PROPOSED RIGHT OF WAY, SET DIVISION OF HIGHWAYS SURVEY MARKER TO MONUMENT THE POSITION SHOWN. IDENTIFIED BY INSCRIPTION DATA AND SURVEYORS REGISTRATION NUMBER.
- N STAKING OF PROPOSED RIGHT OF WAY IN CULTIVATED AREAS. BURIED 5/8 INCH IRON ROD 20 INCHES BELOW GROUND TO MARK FUTURE SURVEY MARKER POSITION. IDENTIFIED BY COLORED PLASTIC CAP BEARING SURVEYORS REGISTRATION NUMBER.
- PERMANENT SURVEY MARKER, IDOT STD. 2135 (TO BE SET BY OTHERS)
- RIGHT OF WAY STAKING PROPOSED TO BE SET

STATE OF ILLINOIS }  
 COUNTY OF KANE }  
 THIS IS TO CERTIFY THAT I, REJENA H. LYON, AN ILLINOIS PROFESSIONAL LAND SURVEYOR, HAVE SURVEYED THE PLAT OF HIGHWAYS SHOWN HEREON IN SECTION 24, TOWNSHIP 40 NORTH, RANGE 10 EAST, AND SECTION 19, TOWNSHIP 40 NORTH, RANGE 11 EAST OF THE THIRD PRINCIPAL MERIDIAN, DUPAGE COUNTY; THAT THE SURVEY IS TRUE AND COMPLETE AS SHOWN TO THE BEST OF MY KNOWLEDGE AND BELIEF; THAT THE PLAT CORRECTLY REPRESENTS SAID SURVEY, THAT ALL MONUMENTS FOUND AND ESTABLISHED ARE OF PERMANENT QUALITY AND OCCUPY THE POSITIONS SHOWN HEREON AND THAT THE MONUMENTS ARE SUFFICIENT TO ENABLE THE SURVEY TO BE RETRACED. MADE FOR THE DEPARTMENT OF TRANSPORTATION, STATE OF ILLINOIS. THIS PROFESSIONAL SERVICE CONFORMS TO THE CURRENT ILLINOIS MINIMUM STANDARDS FOR A BOUNDARY SURVEY FOR THAT PORTION SHOWN AS PROPOSED RIGHT-OF-WAY.

DATED AT ELGIN, ILLINOIS, THIS \_\_\_\_\_ DAY OF \_\_\_\_\_, 20\_\_ A.D.

DETAIL PARCEL 1DS0226 SCALE: 1"=50'



ILLINOIS PROFESSIONAL LAND SURVEYOR NO. 3302  
 ACCOUNT NO. 2-04-0052(a)  
 RECEIVED APR 1 9 2010  
 PLATS & LEGALS  
 LICENSE EXPIRES 11/30/2010

ALL BEARINGS ARE BASED ON ILLINOIS STATE PLANE COORDINATE SYSTEM NAD 83, EAST ZONE GRID.  
 TOPO UPDATED 7/16/09  
 FIELD WORK COMPLETED 6/27/03

HAMPTON, LENZINI AND RENWICK, INC.  
 CIVIL ENGINEERS - STRUCTURAL ENGINEERS - LAND SURVEYORS  
 380 SHEPARD DRIVE  
 ELGIN, ILLINOIS 60123  
 847.857.6700 www.hlrengineering.com

**PLAT OF HIGHWAYS**  
 STATE OF ILLINOIS  
 DEPARTMENT OF TRANSPORTATION  
 F.A.P. 870 (IL RTE 53)  
 DUPAGE COUNTY SECTION  
 PROJECT JOB NO. R-91-069-00  
 STATION 107+00 TO STATION 116+00  
 SCALE: 1"=50' SHEET 9 OF X  
 BUREAU OF LAND ACQUISITION  
 201 WEST CENTER COURT  
 SCHAUMBURG, ILLINOIS 60196

REVISED 4/15/10 REVISED PARCELS 1DS0226PE & 1DS0226TE  
 REVISED 2/23/10 ADDED PARCEL 1DS0226PE & 1DS0226TE  
 REVISED 9/22/09 REVISED PARCEL NUMBERS 1DS3124TE-1, TE-2 & TE-3 & TAX NUMBER  
 REVISED 9/3/09 PARCELS 1DS0201 & 1DS0202 REVISED FROM TE TO PE  
 REVISED 7/16/09 PARCEL 1DS0202TE OWNERSHIP CHANGE  
 REVISED 1/21/05 PARCEL 1DS0124 ADDED DED-B AND PE  
 REVISED 6/24/03 PARCEL 1DS0124 TAX NUMBER CHANGE

PART OF SECTION 15, TWP 40 NORTH, RANGE 10 EAST & SECTION 18, TWP 40 NORTH, RANGE 11 EAST OF THE THIRD PRINCIPAL MERIDIAN, DuPAGE COUNTY, ILLINOIS. 71 of 100

PARCEL NUMBER	OWNER	TOTAL HOLDINGS	AREA TAKEN	PREVIOUS DEDICATION	REMAINDER	AREA OF EASEMENT	PURPOSE OF EASEMENT	TAX NUMBER	PROPERTY ACQUIRED BY
1DS0125-DED	Exxon Mobil Oil Corporation	0.938 AC±	0.159 AC±*	NA	0.938 AC±	NA	NA	03-18-303-007 03-18-303-003	
1DS0125TE-A			NA	NA	NA	0.003 AC (132 SF)±	GRADING		
1DS0125TE-B			NA	NA	NA	0.046 AC±	GRADING		
1DS0126-DED	MVG-REH (Addison) LLC, a Colorado limited liability company	0.742 AC±	0.186 AC±*	NA	0.742 AC±	NA	NA	02-13-414-013	
1DS0126TE			NA	NA	NA	0.014 AC±	DRIVE		
1DS0129	Lake/53 LLC	1.758 AC±	0.062 AC±	NA	1.696 AC±	NA	NA	03-18-302-024 & 03-18-302-007	
1DS0129TE-A			NA	NA	NA	0.018 AC±	DRIVE		
1DS0129TE-B			NA	NA	NA	0.020 AC±	GRADING		
1DS0203-DED	Wadhwa Realty Corporation, an Illinois Corporation	0.581 AC±	0.013 AC± *	NA	0.581 AC±	NA	NA	03-18-302-022	

\* AREA TO BE ACQUIRED BY DEDICATION ONLY

**LEGEND**

SECTION CORNER  
QUARTER SECTION CORNER

SECTION LINE  
QUARTER SECTION LINE  
PLATTED LOT LINE  
PROPERTY (DEED) LINE  
APL  
APPARENT PROPERTY LINE  
CENTERLINE  
EXISTING RIGHT OF WAY LINE  
EXISTING EASEMENT  
PROPOSED RIGHT OF WAY LINE  
PROPOSED EASEMENT  
MEASURED DIMENSION  
RECORD DATA

39.41'  
( )

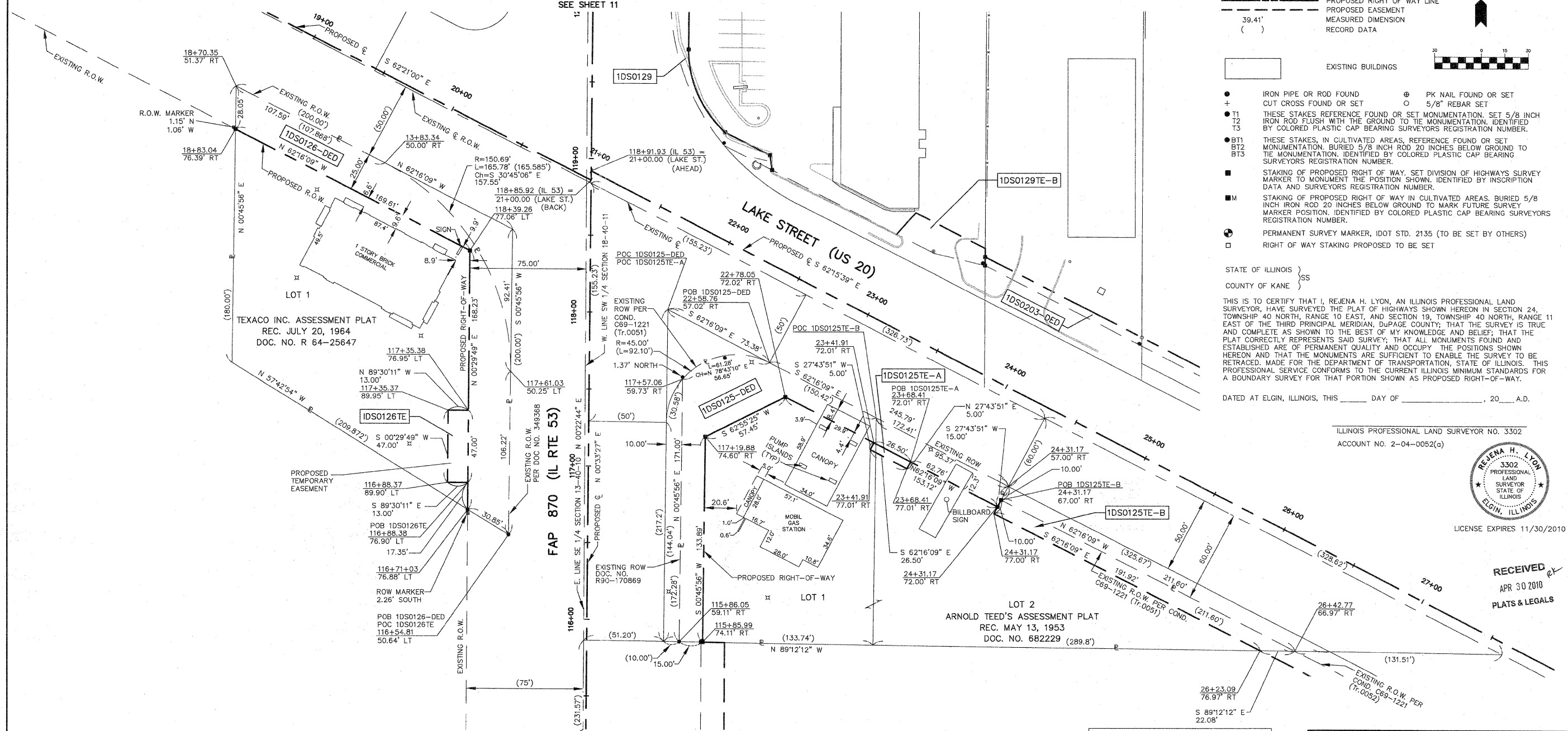
EXISTING BUILDINGS

IRON PIPE OR ROD FOUND  
CUT CROSS FOUND OR SET  
T1  
T2  
T3  
BT1  
BT2  
BT3  
STAKING OF PROPOSED RIGHT OF WAY, SET DIVISION OF HIGHWAYS SURVEY MARKER TO MONUMENT THE POSITION SHOWN, IDENTIFIED BY INSCRIPTION DATA AND SURVEYORS REGISTRATION NUMBER.  
STAKING OF PROPOSED RIGHT OF WAY IN CULTIVATED AREAS, BURIED 5/8 INCH IRON ROD 20 INCHES BELOW GROUND TO MARK FUTURE SURVEY MARKER POSITION, IDENTIFIED BY COLORED PLASTIC CAP BEARING SURVEYORS REGISTRATION NUMBER.  
PERMANENT SURVEY MARKER, IDOT STD. 2135 (TO BE SET BY OTHERS)  
RIGHT OF WAY STAKING PROPOSED TO BE SET

PK NAIL FOUND OR SET  
5/8" REBAR SET

THESE STAKES REFERENCE FOUND OR SET MONUMENTATION, SET 5/8 INCH IRON ROD FLUSH WITH THE GROUND TO TIE MONUMENTATION, IDENTIFIED BY COLORED PLASTIC CAP BEARING SURVEYORS REGISTRATION NUMBER.

THESE STAKES, IN CULTIVATED AREAS, REFERENCE FOUND OR SET MONUMENTATION, BURIED 5/8 INCH IRON ROD 20 INCHES BELOW GROUND TO TIE MONUMENTATION, IDENTIFIED BY COLORED PLASTIC CAP BEARING SURVEYORS REGISTRATION NUMBER.



STATE OF ILLINOIS }  
COUNTY OF KANE }SS

THIS IS TO CERTIFY THAT I, REJENA H. LYON, AN ILLINOIS PROFESSIONAL LAND SURVEYOR, HAVE SURVEYED THE PLAT OF HIGHWAYS SHOWN HEREON IN SECTION 24, TOWNSHIP 40 NORTH, RANGE 10 EAST, AND SECTION 19, TOWNSHIP 40 NORTH, RANGE 11 EAST OF THE THIRD PRINCIPAL MERIDIAN, DuPAGE COUNTY; THAT THE SURVEY IS TRUE AND COMPLETE AS SHOWN TO THE BEST OF MY KNOWLEDGE AND BELIEF; THAT THE PLAT CORRECTLY REPRESENTS SAID SURVEY; THAT ALL MONUMENTS FOUND AND ESTABLISHED ARE OF PERMANENT QUALITY AND OCCUPY THE POSITIONS SHOWN HEREON AND THAT THE MONUMENTS ARE SUFFICIENT TO ENABLE THE SURVEY TO BE RETRACED, MADE FOR THE DEPARTMENT OF TRANSPORTATION, STATE OF ILLINOIS. THIS PROFESSIONAL SERVICE CONFORMS TO THE CURRENT ILLINOIS MINIMUM STANDARDS FOR A BOUNDARY SURVEY FOR THAT PORTION SHOWN AS PROPOSED RIGHT-OF-WAY.

DATED AT ELGIN, ILLINOIS, THIS \_\_\_\_\_ DAY OF \_\_\_\_\_, 20\_\_ A.D.

ILLINOIS PROFESSIONAL LAND SURVEYOR NO. 3302  
ACCOUNT NO. 2-04-0052(a)

REJENA H. LYON  
3302  
PROFESSIONAL  
LAND  
SURVEYOR  
STATE OF  
ILLINOIS  
ELGIN, ILLINOIS  
LICENSE EXPIRES 11/30/2010

RECEIVED  
APR 30 2010  
PLATS & LEGALS

ALL BEARINGS ARE BASED ON ILLINOIS STATE PLANE COORDINATE SYSTEM NAD 83, EAST ZONE GRID.

**PLAT OF HIGHWAYS**  
STATE OF ILLINOIS  
DEPARTMENT OF TRANSPORTATION  
F.A.P. 870 (IL RTE 53)

DuPAGE COUNTY SECTION  
PROJECT JOB NO. R-91-069-00  
STATION 115+50 TO STATION 119+00  
SCALE: 1"=30' SHEET 10 OF X

**BUREAU OF LAND ACQUISITION**  
201 WEST CENTER COURT  
SCHAUMBURG, ILLINOIS 60196

REVISED 4/30/10 PARCEL 1DS0125 ADDED BILLBOARD SIGN  
REVISED 3/29/10 REVISED PARCEL 1DS0129 & 1DS0129TE-B  
REVISED 2/4/10 PARCEL 1DS0126 OWNERSHIP CHANGE  
REVISED 7/31/09 PARCELS 1DS0125 & 1DS0126 OWNERSHIP CHANGE

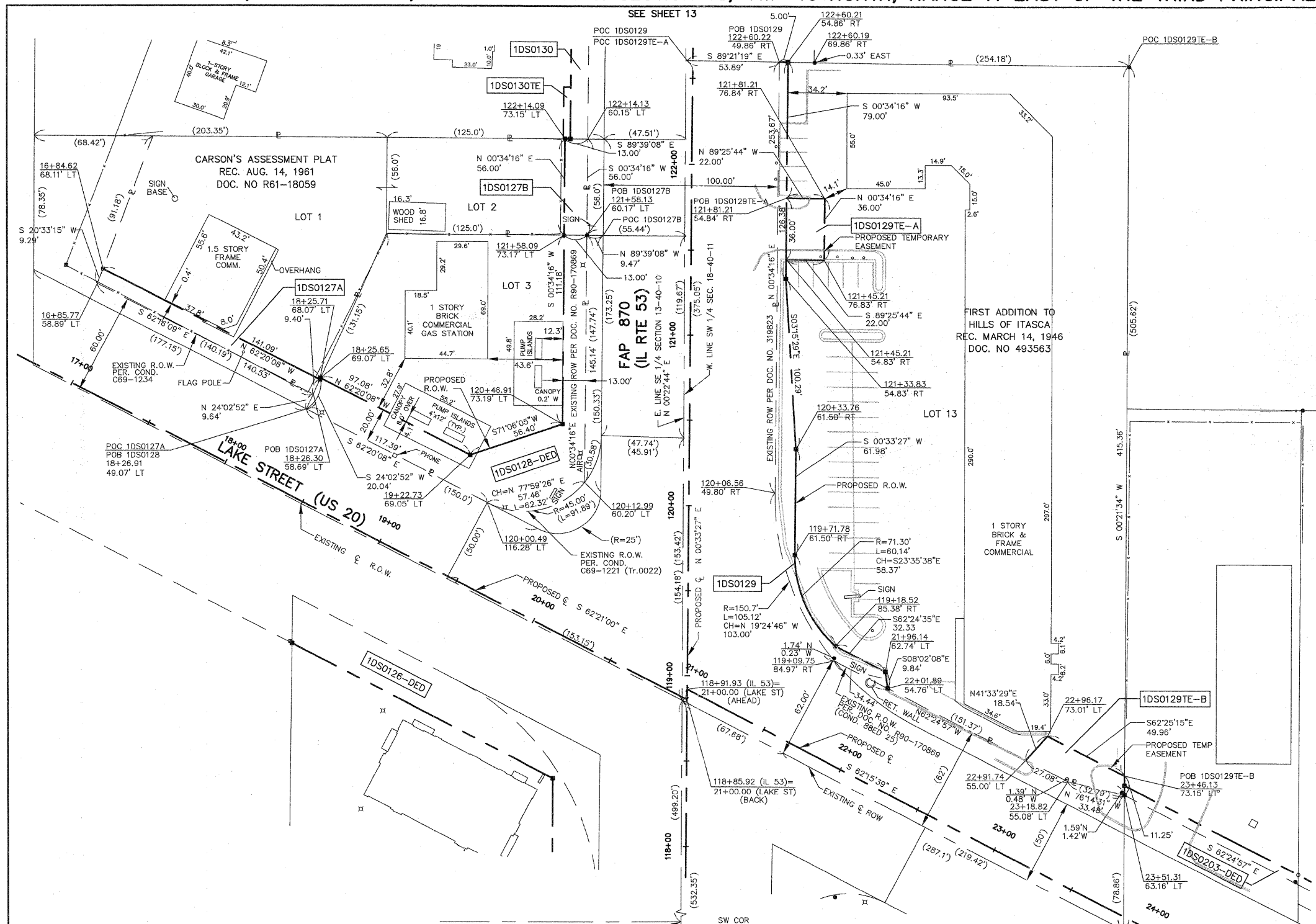
TOPO UPDATED 7/31/09  
FIELD WORK COMPLETED 6/27/03

**HAMPTON, LENZINI AND RENWICK, INC.**  
CIVIL ENGINEERS • STRUCTURAL ENGINEERS • LAND SURVEYORS  
380 SHEPARD DRIVE  
ELGIN, ILLINOIS 60123  
847.697.6700 www.hlrengineering.com

**HLR**  
184.000959  
ILLINOIS PROFESSIONAL DESIGN FIRM & STRUCTURAL ENGINEERING CORP.

PART OF SECTION 13, TWP 40 NORTH, RANGE 10 EAST & SECTION 18, TWP 40 NORTH, RANGE 11 EAST OF THE THIRD PRINCIPAL MERIDIAN, DUPAGE COUNTY, ILLINOIS.

72 of 100



**LEGEND**

SECTION CORNER  
 QUARTER SECTION CORNER

SECTION LINE  
 QUARTER SECTION LINE  
 PLATTED LOT LINE  
 PROPERTY (DEED) LINE

APL  
 APPARENT PROPERTY LINE  
 CENTERLINE  
 EXISTING RIGHT OF WAY LINE  
 EXISTING EASEMENT  
 PROPOSED RIGHT OF WAY LINE  
 PROPOSED EASEMENT  
 MEASURED DIMENSION  
 RECORD DATA

EXISTING BUILDINGS

- IRON PIPE OR ROD FOUND
- + CUT CROSS FOUND OR SET
- T1 THESE STAKES REFERENCE FOUND OR SET MONUMENTATION, SET 5/8 INCH IRON ROD FLUSH WITH THE GROUND TO THE MONUMENTATION, IDENTIFIED BY COLORED PLASTIC CAP BEARING SURVEYORS REGISTRATION NUMBER.
- T2
- T3
- BT1 THESE STAKES, IN CULTIVATED AREAS, REFERENCE FOUND OR SET MONUMENTATION, BURIED 5/8 INCH ROD 20 INCHES BELOW GROUND TO THE MONUMENTATION, IDENTIFIED BY COLORED PLASTIC CAP BEARING SURVEYORS REGISTRATION NUMBER.
- BT2
- BT3
- STAKING OF PROPOSED RIGHT OF WAY, SET DIVISION OF HIGHWAYS SURVEY MARKER TO MONUMENT THE POSITION SHOWN, IDENTIFIED BY INSCRIPTION DATA AND SURVEYORS REGISTRATION NUMBER.
- M STAKING OF PROPOSED RIGHT OF WAY IN CULTIVATED AREAS, BURIED 5/8 INCH IRON ROD 20 INCHES BELOW GROUND TO MARK FUTURE SURVEY MARKER POSITION, IDENTIFIED BY COLORED PLASTIC CAP BEARING SURVEYORS REGISTRATION NUMBER.
- ⊙ PERMANENT SURVEY MARKER, IDOT STD. 2135 (TO BE SET BY OTHERS)
- RIGHT OF WAY STAKING PROPOSED TO BE SET

STATE OF ILLINOIS )  
 COUNTY OF KANE )SS

THIS IS TO CERTIFY THAT I, REJENA H. LYON, AN ILLINOIS PROFESSIONAL LAND SURVEYOR, HAVE SURVEYED THE PLAT OF HIGHWAYS SHOWN HEREON IN SECTION 24, TOWNSHIP 40 NORTH, RANGE 10 EAST, AND SECTION 19, TOWNSHIP 40 NORTH, RANGE 11 EAST OF THE THIRD PRINCIPAL MERIDIAN, DUPAGE COUNTY, THAT THE SURVEY IS TRUE AND COMPLETE AS SHOWN TO THE BEST OF MY KNOWLEDGE AND BELIEF; THAT THE PLAT CORRECTLY REPRESENTS SAID SURVEY; THAT ALL MONUMENTS FOUND AND ESTABLISHED ARE OF PERMANENT QUALITY AND OCCUPY THE POSITIONS SHOWN HEREON AND THAT THE MONUMENTS ARE SUFFICIENT TO ENABLE THE SURVEY TO BE RETRACED, MADE FOR THE DEPARTMENT OF TRANSPORTATION, STATE OF ILLINOIS. THIS PROFESSIONAL SERVICE CONFORMS TO THE CURRENT ILLINOIS MINIMUM STANDARDS FOR A BOUNDARY SURVEY FOR THAT PORTION SHOWN AS PROPOSED RIGHT-OF-WAY.

DATED AT ELGIN, ILLINOIS, THIS \_\_\_\_\_ DAY OF \_\_\_\_\_, 20\_\_ A.D.

ILLINOIS PROFESSIONAL LAND SURVEYOR NO. 3302  
 ACCOUNT NO. 2-04-0052(g)



RECEIVED  
 JUL 15 2010  
 PLATS & LEGALS

ALL BEARINGS ARE BASED ON ILLINOIS STATE PLANE COORDINATE SYSTEM NAD 83, EAST ZONE GRID.

\* AREA TO BE ACQUIRED BY DEDICATION ONLY

PARCEL NUMBER	OWNER	TOTAL HOLDINGS	AREA TAKEN	PREVIOUS DEDICATION	REMAINDER	AREA OF EASEMENT	PURPOSE OF EASEMENT	TAX NUMBER	PROPERTY ACQUIRED BY
1DS0126-DED	Millennium Venture Group Realty, LLC	0.742 AC±	0.186 AC±*	NA	0.742 AC±	NA	NA	02-13-414-013	
1DS0126TE			NA	NA	NA	0.014 AC±	DRIVE		
1DS0127A	W. Steven Mruk and/or Janelle H. Mruk, Trustees, or their Successors in Trust under the W. Steven Mruk Living Trust dated January 30, 1999	0.555 AC±	0.030 AC±	NA	0.508 AC±	NA	NA	02-13-412-019	
1DS0127B			0.017 AC±	NA	NA	NA	NA		
1DS0128-DED	Falak, Inc.	0.464 AC±	0.140 AC±*	NA	0.464 AC±	NA	NA	02-13-412-018	
1DS0129	Lake/53 LLC	1.758 AC±	0.062 AC±	NA	1.696 AC±	NA	NA	03-18-302-024 & 03-18-302-007	
1DS0129TE-A			NA	NA	NA	0.018 AC±	DRIVE		
1DS0129TE-B			NA	NA	NA	0.020 AC±	GRADING		
1DS0130	Highland Development & Construction, Inc., an Illinois Corporation	0.665 AC±	0.052 AC±	0.025 AC±	0.613 AC±	NA	NA	02-13-412-016	
1DS0130TE			NA	NA	NA	0.003 AC (120 SF)±	GRADING		
1DS0203-DED	Wadhwa Realty Corporation, an Illinois Corporation	0.581 AC±	0.013 AC±*	NA	0.581 AC±	NA	NA	03-18-302-022	

REVISED 7/15/10 PARCEL 1DS0127 OWNERSHIP CHANGE  
 REVISED 3/29/10 REVISED PARCEL 1DS0129 & 1DS0129TE-B  
 REVISED 9/1/09 PARCEL 1DS0127 PIN CHANGE  
 REVISED 8/4/09 PARCELS 1DS0126 & 1DS0130 OWNERSHIP CHANGE

TOPO UPDATED 7/16/09  
 FIELD WORK COMPLETED 6/27/03

F.A.P. 870 (IL RTE 53)

DuPAGE COUNTY

JOB NO. R-91-069-00

**HAMPTON, LENZINI AND RENWICK, INC.**  
 CIVIL ENGINEERS • STRUCTURAL ENGINEERS • LAND SURVEYORS

**HLR**  
 380 SHEPARD DRIVE  
 ELGIN, ILLINOIS 60123  
 847.697.6700 www.hlrengineering.com

184.000959  
 ILLINOIS PROFESSIONAL DESIGN FIRM & STRUCTURAL ENGINEERING CORP.

**PLAT OF HIGHWAYS**  
 STATE OF ILLINOIS  
 DEPARTMENT OF TRANSPORTATION  
 F.A.P. 870 (IL RTE 53)

DuPAGE COUNTY SECTION  
 PROJECT JOB NO. R-91-069-00  
 STATION 119+00 TO STATION 123+00  
 SCALE: 1"=30' SHEET 11 OF X

**BUREAU OF LAND ACQUISITION**  
 201 WEST CENTER COURT  
 SCHAMBURG, ILLINOIS 60196



PART OF SECTION 13, TWP 40 NORTH, RANGE 10 EAST & SECTION 18, TWP 40 NORTH, RANGE 11 EAST OF THE THIRD PRINCIPAL MERIDIAN, DUPAGE COUNTY, ILLINOIS. 73 of 100

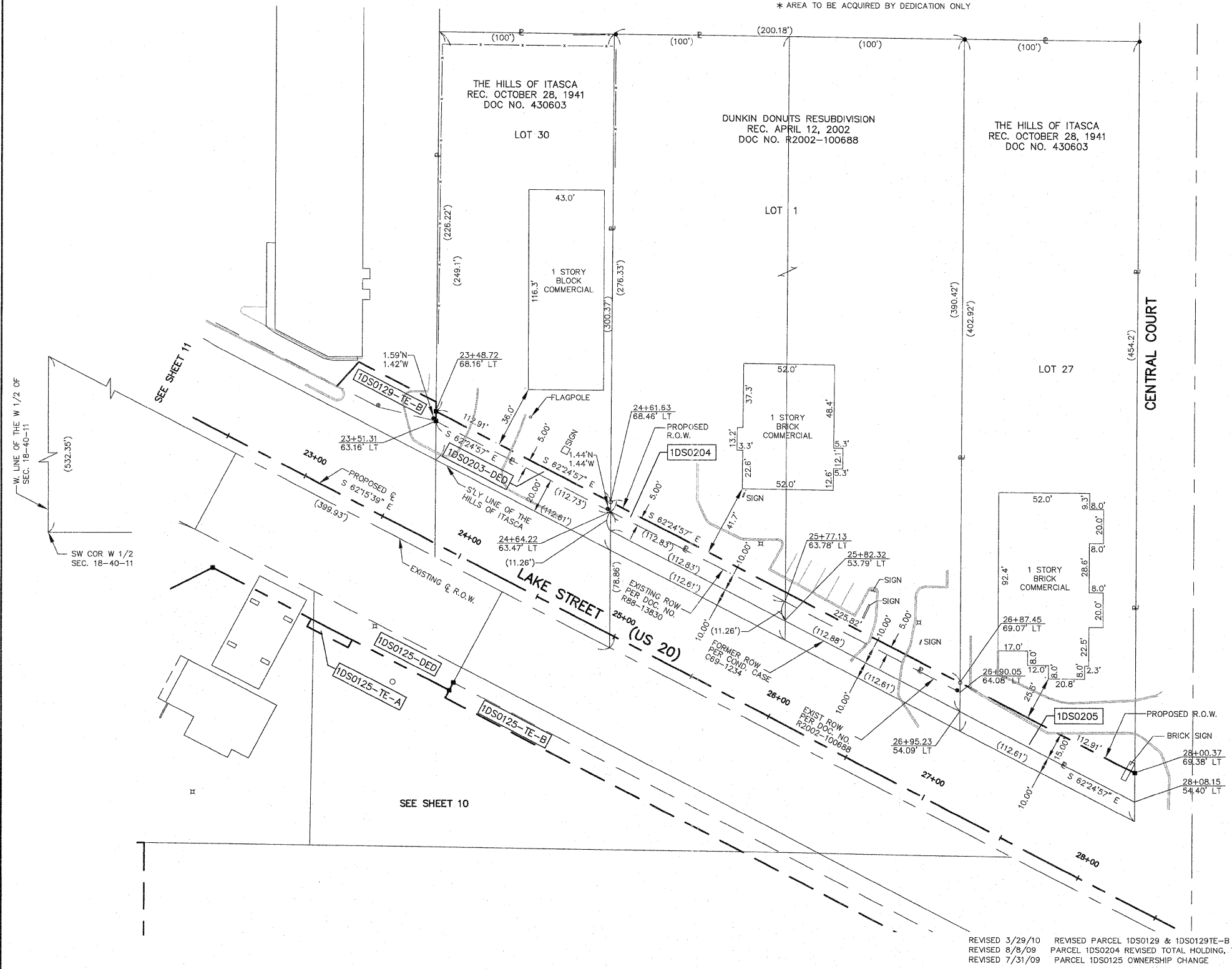
PARCEL NUMBER	OWNER	TOTAL HOLDINGS	AREA TAKEN	PREVIOUS DEDICATION	REMAINDER	AREA OF EASEMENT	PURPOSE OF EASEMENT	TAX NUMBER	PROPERTY ACQUIRED BY
1DS0125-DED	Exxon Mobil Oil Corporation	0.938 AC±	0.159 AC±*	NA	0.938 AC±	NA	NA	03-18-303-007 03-18-303-003	
1DS0125TE-A			NA	NA	NA	0.003 AC (132 SF)±	GRADING		
1DS0125TE-B			NA	NA	NA	0.046 AC±	GRADING		
1DS0129	Lake/53 LLC	1.758 AC±	0.062 AC±	NA	1.696 AC±	NA	NA	03-18-302-024 & 03-18-302-007	
1DS0129TE-A			NA	NA	NA	0.018 AC±	DRIVE		
1DS0129TE-B			NA	NA	NA	0.020 AC±	GRADING		
1DS0203-DED	Wadhwa Realty Corporation, an Illinois Corporation	0.581 AC±	0.013 AC±*	NA	0.581 AC±	NA	NA	03-18-302-022	
1DS0204	Interstate Bank, as Trustee, under the provisions of a Trust Agreement dated September 7, 2001 and known as Trust Number 01-348	1.516 AC±	0.026 AC±	NA	1.490 AC±	NA	NA	03-18-302-027	
1DS0205	Oxford Bank and Trust, as Trustee, under the provisions of a Trust Agreement dated January 20, 1998 and known as Trust No. 610	0.961 AC±	0.039 AC±	NA	0.922 AC±	NA	NA	03-18-302-015	

**LEGEND**

SECTION LINE  
 QUARTER SECTION LINE  
 QUARTER, QUARTER SECTION LINE  
 PLATTED LOT LINE  
 PROPERTY (DEED) LINE  
 APPARENT PROPERTY LINE  
 CENTERLINE  
 EXISTING RIGHT OF WAY LINE  
 EXISTING EASEMENT  
 PROPOSED RIGHT OF WAY LINE  
 PROPOSED EASEMENT  
 MEASURED DIMENSION  
 RECORD DATA

EXISTING BUILDINGS

- IRON PIPE OR ROD FOUND
- + CUT CROSS FOUND OR SET
- T1 THESE STAKES REFERENCE FOUND OR SET MONUMENTATION, SET 5/8 INCH IRON ROD FLUSH WITH THE GROUND TO THE MONUMENTATION, IDENTIFIED BY COLORED PLASTIC CAP BEARING SURVEYORS REGISTRATION NUMBER.
- T2
- T3
- BT1 THESE STAKES, IN CULTIVATED AREAS, REFERENCE FOUND OR SET MONUMENTATION, BURIED 5/8 INCH ROD 20 INCHES BELOW GROUND TO THE MONUMENTATION, IDENTIFIED BY COLORED PLASTIC CAP BEARING SURVEYORS REGISTRATION NUMBER.
- BT2
- BT3
- STAKING OF PROPOSED RIGHT OF WAY, SET DIVISION OF HIGHWAYS SURVEY MARKER TO MONUMENT THE POSITION SHOWN, IDENTIFIED BY INSCRIPTION DATA AND SURVEYORS REGISTRATION NUMBER.
- M STAKING OF PROPOSED RIGHT OF WAY IN CULTIVATED AREAS, BURIED 5/8 INCH IRON ROD 20 INCHES BELOW GROUND TO MARK FUTURE SURVEY MARKER POSITION, IDENTIFIED BY COLORED PLASTIC CAP BEARING SURVEYORS REGISTRATION NUMBER.
- ⊕ PERMANENT SURVEY MARKER, IDOT STD. 2135 (TO BE SET BY OTHERS)
- RIGHT OF WAY STAKING PROPOSED TO BE SET



STATE OF ILLINOIS }  
 COUNTY OF KANE }

THIS IS TO CERTIFY THAT I, REJENA H. LYON, AN ILLINOIS PROFESSIONAL LAND SURVEYOR, HAVE SURVEYED THE PLAT OF HIGHWAYS SHOWN HEREON IN SECTION 24, TOWNSHIP 40 NORTH, RANGE 10 EAST, AND SECTION 19, TOWNSHIP 40 NORTH, RANGE 11 EAST OF THE THIRD PRINCIPAL MERIDIAN, DUPAGE COUNTY; THAT THE SURVEY IS TRUE AND COMPLETE AS SHOWN TO THE BEST OF MY KNOWLEDGE AND BELIEF; THAT THE PLAT CORRECTLY REPRESENTS SAID SURVEY; THAT ALL MONUMENTS FOUND AND ESTABLISHED ARE OF PERMANENT QUALITY AND OCCUPY THE POSITIONS SHOWN HEREON AND THAT THE MONUMENTS ARE SUFFICIENT TO ENABLE THE SURVEY TO BE RETRACED, MADE FOR THE DEPARTMENT OF TRANSPORTATION, STATE OF ILLINOIS. THIS PROFESSIONAL SERVICE CONFORMS TO THE CURRENT ILLINOIS MINIMUM STANDARDS FOR A BOUNDARY SURVEY FOR THAT PORTION SHOWN AS PROPOSED RIGHT-OF-WAY.

DATED AT ELGIN, ILLINOIS, THIS \_\_\_\_\_ DAY OF \_\_\_\_\_, 20\_\_ A.D.

ILLINOIS PROFESSIONAL LAND SURVEYOR NO. 3302  
 ACCOUNT NO. 2-04-0052(a)

RECEIVED  
 MAR 2 9 2010

PLATS & LEGALS

LICENSE EXPIRES 11/30/2010

ALL BEARINGS ARE BASED ON ILLINOIS STATE PLANE COORDINATE SYSTEM NAD 83, EAST ZONE GRID.

**HAMPTON, LENZINI AND RENWICK, INC.**  
 CIVIL ENGINEERS - STRUCTURAL ENGINEERS - LAND SURVEYORS  
 380 SHEPARD DRIVE  
 ELGIN, ILLINOIS 60123  
 847.697.6700 www.hirengineering.com

**PLAT OF HIGHWAYS**  
 STATE OF ILLINOIS  
 DEPARTMENT OF TRANSPORTATION  
 F.A.P. 870 (IL RTE 53)

DuPAGE COUNTY SECTION  
 PROJECT JOB NO. R-91-069-00  
 STATION 28+00 TO STATION 28+50 (LAKE ST.)  
 SCALE: 1"=30' SHEET 12 OF X

BUREAU OF LAND ACQUISITION  
 201 WEST CENTER COURT  
 SCHAMBURG, ILLINOIS 60196

REVISED 3/29/10 REVISOR: J. H. LYON  
 REVISED 8/8/09 REVISOR: J. H. LYON  
 REVISED 7/31/09 REVISOR: J. H. LYON

REVISOR: J. H. LYON  
 REVISOR: J. H. LYON  
 REVISOR: J. H. LYON

TOPO UPDATED 7/31/09  
 FIELD WORK COMPLETED 6/27/03

PART OF SECTION 13, 1WP 40 NORTH, RANGE 10 EAST OF THE THIRD PRINCIPAL MERIDIAN, DUPAGE COUNTY, ILLINOIS.

74 of 100

PARCEL NUMBER	OWNER	TOTAL HOLDINGS	AREA TAKEN	PREVIOUS DEDICATION	REMAINDER	AREA OF EASEMENT	PURPOSE OF EASEMENT	TAX NUMBER	PROPERTY ACQUIRED BY
1DS0127A	W. Steven Mruk and/or Janelle H. Mruk, Trustees, or their Successors in Trust under the W. Steven Mruk Living Trust dated January 30, 1999, as to Fifty Percent (50%) undivided interest and Janelle H. Mruk and/or Steven Mruk, Trustees, or their Successors in Trust under the Janelle H. Mruk Living Trust, dated January 30, 1999, as to Fifty Percent (50%) undivided interest	0.555 AC±	0.030 AC±	NA	0.508 AC±	NA	NA	02-13-412-019	
1DS0127B			0.017 AC±	NA		NA	NA		
1DS0129	Lake/53 LLC	1.758 AC±	0.062 AC±	NA	1.696 AC±	NA	NA	03-18-302-024 & 03-18-302-007	
1DS0129TE-A			NA	NA		0.018 AC±	DRIVE		
1DS0129TE-B			NA	NA		0.020 AC±	GRADING		
1DS0130	Highland Development & Construction, Inc., an Illinois Corporation	0.665 AC±	0.052 AC±	0.025 AC±	0.613 AC±	NA	NA	02-13-412-016	
1DS0130TE			NA	NA		0.003 AC (120 SF)±	GRADING		
1DS0131	Paul J. Williams	0.556 AC±	0.027 AC±	NA	0.529 AC±	NA	NA	02-13-412-013	
1DS0131TE			NA	NA		0.008 AC (336 SF)±	GRADING		
1DS0132TE	Linda S. Williams	0.443 AC±	NA	NA	NA	0.005 AC (238 SF)±	GRADING	02-13-412-011	
1DS0206TE	James R. Bieschke and Christine Bieschke, his wife, in joint tenancy	0.826 AC±	NA	NA	NA	0.012 AC±	DRIVE	03-18-302-017	

**LEGEND**

SECTION CORNER  
QUARTER SECTION CORNER

SECTION LINE  
QUARTER SECTION LINE  
PLATTED LOT LINE  
PROPERTY (DEED) LINE

APL  
APPARENT PROPERTY LINE  
CENTERLINE  
EXISTING RIGHT OF WAY LINE  
EXISTING EASEMENT  
PROPOSED RIGHT OF WAY LINE  
PROPOSED EASEMENT  
MEASURED DIMENSION  
RECORD DATA

EXISTING BUILDINGS

- IRON PIPE OR ROD FOUND
- + CUT CROSS FOUND OR SET
- T1 THESE STAKES REFERENCE FOUND OR SET MONUMENTATION, SET 5/8" IRON ROD FLUSH WITH THE GROUND TO TIE MONUMENTATION, IDENTIFIED BY COLORED PLASTIC CAP BEARING SURVEYORS REGISTRATION NUMBER.
- T2
- T3
- BT1 THESE STAKES, IN CULTIVATED AREAS, REFERENCE FOUND OR SET MONUMENTATION, BURIED 5/8" IRON ROD 20 INCHES BELOW GROUND TO TIE MONUMENTATION, IDENTIFIED BY COLORED PLASTIC CAP BEARING SURVEYORS REGISTRATION NUMBER.
- BT2
- BT3
- STAKING OF PROPOSED RIGHT OF WAY, SET DIVISION OF HIGHWAYS SURVEY MARKER TO MONUMENT THE POSITION SHOWN, IDENTIFIED BY INSCRIPTION DATA AND SURVEYORS REGISTRATION NUMBER.
- M STAKING OF PROPOSED RIGHT OF WAY IN CULTIVATED AREAS, BURIED 5/8" IRON ROD 20 INCHES BELOW GROUND TO MARK FUTURE SURVEY MARKER POSITION, IDENTIFIED BY COLORED PLASTIC CAP BEARING SURVEYORS REGISTRATION NUMBER.
- ⊙ PERMANENT SURVEY MARKER, 1DOT STD. 2135 (TO BE SET BY OTHERS)
- RIGHT OF WAY STAKING PROPOSED TO BE SET

STATE OF ILLINOIS }  
COUNTY OF KANE }SS

THIS IS TO CERTIFY THAT I, REJENA H. LYON, AN ILLINOIS PROFESSIONAL LAND SURVEYOR, HAVE SURVEYED THE PLAT OF HIGHWAYS SHOWN HEREON IN SECTION 24, TOWNSHIP 40 NORTH, RANGE 10 EAST, AND SECTION 19, TOWNSHIP 40 NORTH, RANGE 11 EAST OF THE THIRD PRINCIPAL MERIDIAN, DUPAGE COUNTY; THAT THE SURVEY IS TRUE AND COMPLETE AS SHOWN TO THE BEST OF MY KNOWLEDGE AND BELIEF; THAT THE PLAT CORRECTLY REPRESENTS SAID SURVEY; THAT ALL MONUMENTS FOUND AND ESTABLISHED ARE OF PERMANENT QUALITY AND OCCUPY THE POSITIONS SHOWN HEREON AND THAT THE MONUMENTS ARE SUFFICIENT TO ENABLE THE SURVEY TO BE RETRACED, MADE FOR THE DEPARTMENT OF TRANSPORTATION, STATE OF ILLINOIS. THIS PROFESSIONAL SERVICE CONFORMS TO THE CURRENT ILLINOIS MINIMUM STANDARDS FOR A BOUNDARY SURVEY FOR THAT PORTION SHOWN AS PROPOSED RIGHT-OF-WAY.

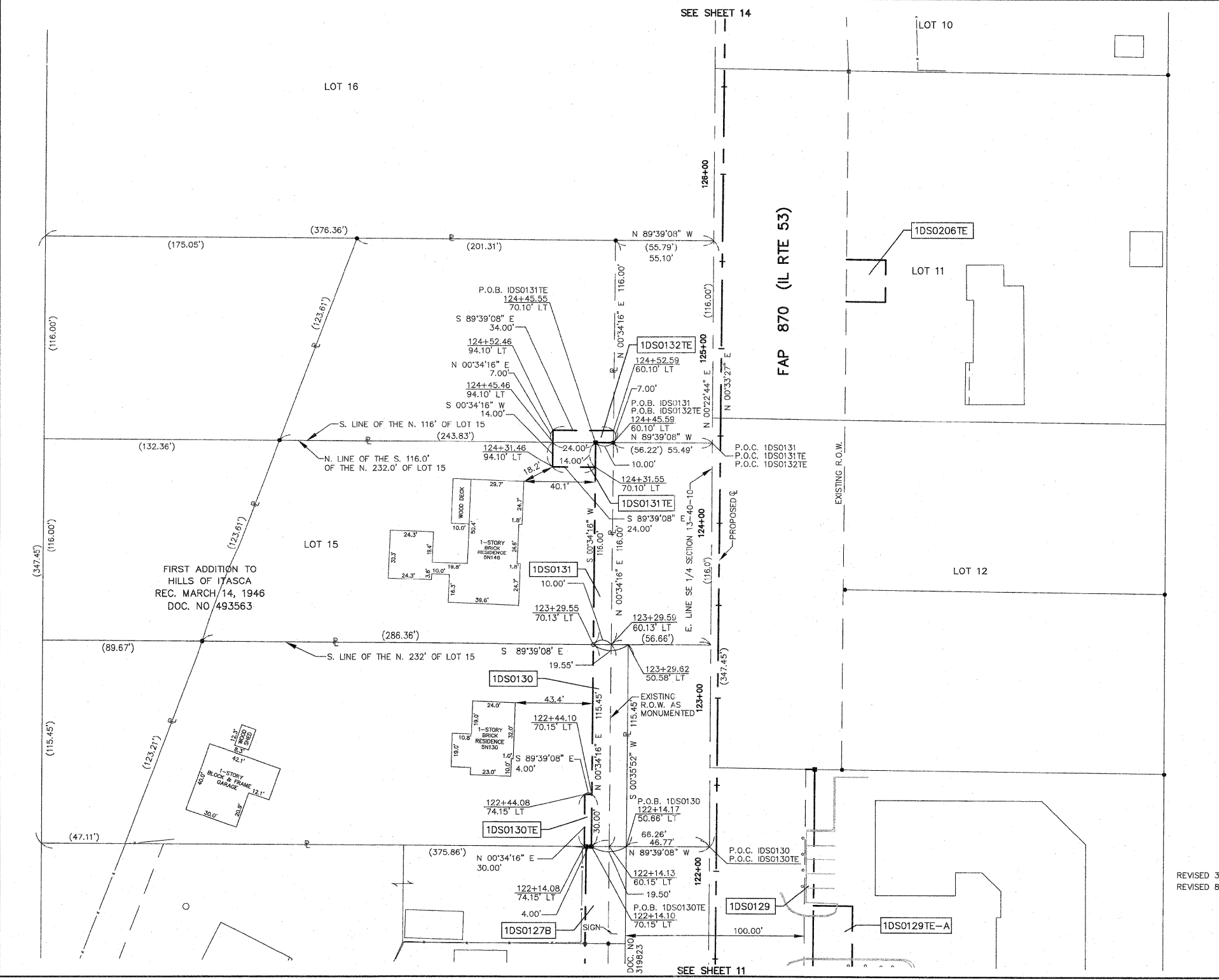
DATED AT ELGIN, ILLINOIS, THIS \_\_\_\_ DAY OF \_\_\_\_\_, 20\_\_ A.D.

ILLINOIS PROFESSIONAL LAND SURVEYOR NO. 3302  
ACCOUNT NO. 2-04-0052(c)

RECEIVED  
MAR 2 9 2010  
PLATS & LEGALS

REJENA H. LYON  
PROFESSIONAL LAND SURVEYOR  
STATE OF ILLINOIS  
ELGIN, ILLINOIS  
LICENSE EXPIRES 11/30/2010

ALL BEARINGS ARE BASED ON ILLINOIS STATE PLANE COORDINATE SYSTEM NAD 83, EAST ZONE GRID.



F.A.P. 870 (IL RTE 53)

DUPAGE COUNTY

JOB NO. R-91-069-00

REVISED 3/29/10  
REVISED 8/4/09

REVISED PARCEL 1DS0129 & 1DS0129TE-B  
PARCELS 1DS0130 & 1DS0131 OWNERSHIP CHANGE  
PARCEL 1DS0127 PIN CHANGE

TOPO UPDATED 7/16/09  
FIELD WORK COMPLETED 6/27/03

**PLAT OF HIGHWAYS**  
STATE OF ILLINOIS  
DEPARTMENT OF TRANSPORTATION  
F.A.P. 870 (IL RTE 53)

DUPAGE COUNTY PROJECT STATION 122+00 TO STATION 127+00  
SCALE: 1"=30'

SECTION JOB NO. R-91-069-00  
TO STATION 127+00  
SHEET 13 OF X

BUREAU OF LAND ACQUISITION  
201 WEST CENTER COURT  
SCHAUMBURG, ILLINOIS 60196

PART OF SECTION 18, TWP 40 NORTH, RANGE 11 EAST OF THE THIRD PRINCIPAL MERIDIAN, DUPAGE COUNTY, ILLINOIS.

758100

PARCEL NUMBER	OWNER	TOTAL HOLDINGS	AREA TAKEN	PREVIOUS DEDICATION	REMAINDER	AREA OF EASEMENT	PURPOSE OF EASEMENT	TAX NUMBER	PROPERTY ACQUIRED BY
1DS0206TE	James R. Bieschke and Christine Bieschke, his wife, in joint tenancy	0.826 AC±	NA	NA	NA	0.012 AC±	DRIVE	03-18-302-017	
1DS0207TE	Krzysztof Kochanowski, a married man	0.846 AC±	NA	NA	NA	0.002 AC (80 SF)±	DRIVE	03-18-302-002	

**LEGEND**

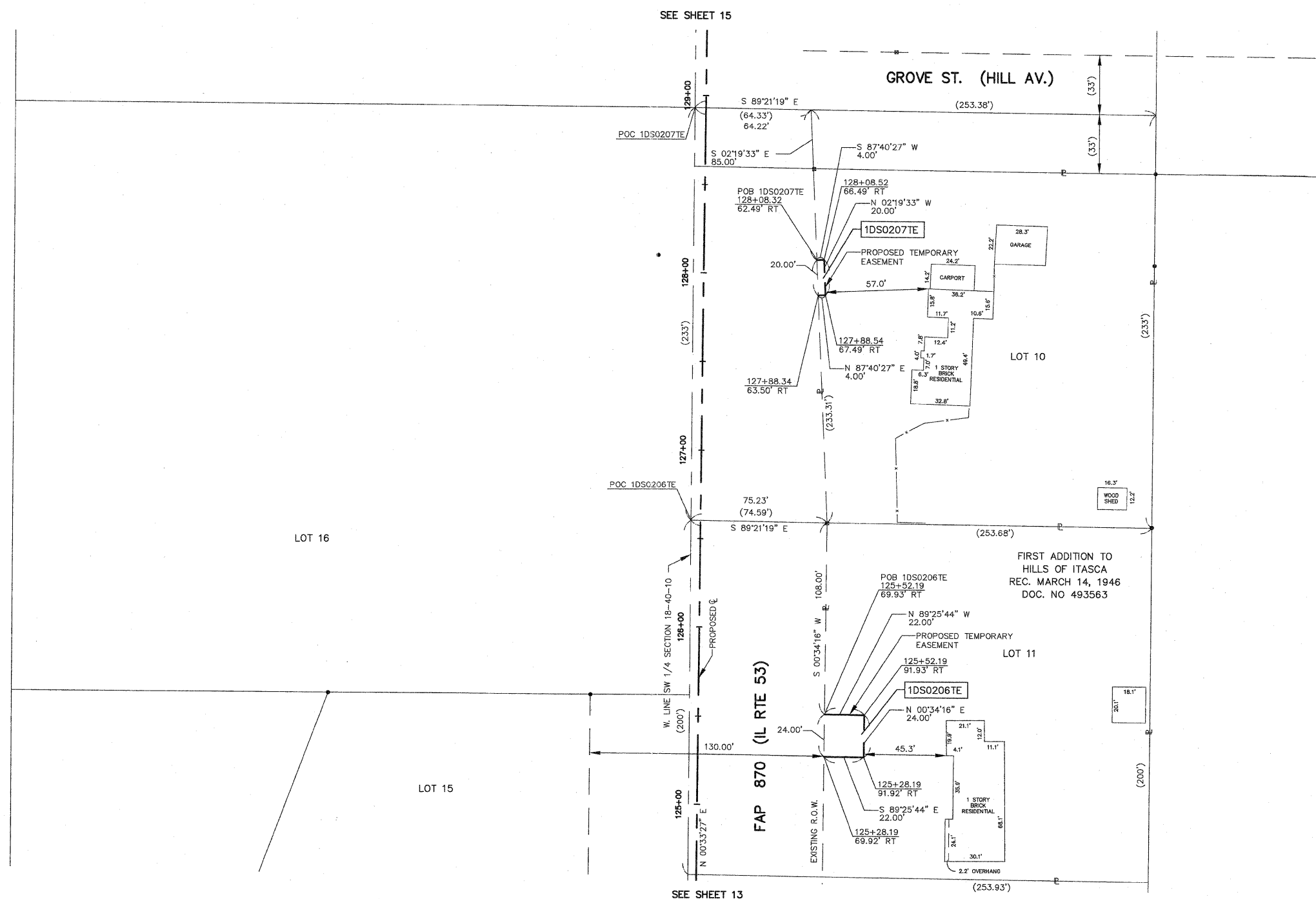
SECTION CORNER  
QUARTER SECTION CORNER

SECTION LINE  
QUARTER SECTION LINE  
QUARTER, QUARTER SECTION LINE  
PLATTED LOT LINE  
PROPERTY (DEED) LINE

APL  
APPARENT PROPERTY LINE  
CENTERLINE  
EXISTING RIGHT OF WAY LINE  
EXISTING EASEMENT  
PROPOSED RIGHT OF WAY LINE  
PROPOSED EASEMENT  
MEASURED DIMENSION  
RECORD DATA

EXISTING BUILDINGS

IRON PIPE OR ROD FOUND  
CUT CROSS FOUND OR SET  
T1 THESE STAKES REFERENCE FOUND OR SET MONUMENTATION, SET 5/8 INCH IRON ROD FLUSH WITH THE GROUND TO THE MONUMENTATION, IDENTIFIED BY COLORED PLASTIC CAP BEARING SURVEYORS REGISTRATION NUMBER.  
T2  
T3  
BT1 THESE STAKES, IN CULTIVATED AREAS, REFERENCE FOUND OR SET MONUMENTATION, BURIED 5/8 INCH ROD 20 INCHES BELOW GROUND TO THE MONUMENTATION, IDENTIFIED BY COLORED PLASTIC CAP BEARING SURVEYORS REGISTRATION NUMBER.  
BT2  
BT3  
STAKING OF PROPOSED RIGHT OF WAY, SET DIVISION OF HIGHWAYS SURVEY MARKER TO MONUMENT THE POSITION SHOWN, IDENTIFIED BY INSCRIPTION DATA AND SURVEYORS REGISTRATION NUMBER.  
M STAKING OF PROPOSED RIGHT OF WAY, IN CULTIVATED AREAS, BURIED 5/8 INCH IRON ROD 20 INCHES BELOW GROUND TO MARK FUTURE SURVEY MARKER POSITION, IDENTIFIED BY COLORED PLASTIC CAP BEARING SURVEYORS REGISTRATION NUMBER.  
PERMANENT SURVEY MARKER, IDOT STD. 2135 (TO BE SET BY OTHERS)  
RIGHT OF WAY STAKING PROPOSED TO BE SET



- IRON PIPE OR ROD FOUND
- CUT CROSS FOUND OR SET
- T1 THESE STAKES REFERENCE FOUND OR SET MONUMENTATION, SET 5/8 INCH IRON ROD FLUSH WITH THE GROUND TO THE MONUMENTATION, IDENTIFIED BY COLORED PLASTIC CAP BEARING SURVEYORS REGISTRATION NUMBER.
- T2
- T3
- BT1 THESE STAKES, IN CULTIVATED AREAS, REFERENCE FOUND OR SET MONUMENTATION, BURIED 5/8 INCH ROD 20 INCHES BELOW GROUND TO THE MONUMENTATION, IDENTIFIED BY COLORED PLASTIC CAP BEARING SURVEYORS REGISTRATION NUMBER.
- BT2
- BT3
- STAKING OF PROPOSED RIGHT OF WAY, SET DIVISION OF HIGHWAYS SURVEY MARKER TO MONUMENT THE POSITION SHOWN, IDENTIFIED BY INSCRIPTION DATA AND SURVEYORS REGISTRATION NUMBER.
- M STAKING OF PROPOSED RIGHT OF WAY, IN CULTIVATED AREAS, BURIED 5/8 INCH IRON ROD 20 INCHES BELOW GROUND TO MARK FUTURE SURVEY MARKER POSITION, IDENTIFIED BY COLORED PLASTIC CAP BEARING SURVEYORS REGISTRATION NUMBER.
- PERMANENT SURVEY MARKER, IDOT STD. 2135 (TO BE SET BY OTHERS)
- RIGHT OF WAY STAKING PROPOSED TO BE SET

STATE OF ILLINOIS )  
COUNTY OF KANE )SS

THIS IS TO CERTIFY THAT I, REJENA H. LYON, AN ILLINOIS PROFESSIONAL LAND SURVEYOR, HAVE SURVEYED THE PLAT OF HIGHWAYS SHOWN HEREON IN SECTION 24, TOWNSHIP 40 NORTH, RANGE 10 EAST, AND SECTION 19, TOWNSHIP 40 NORTH, RANGE 11 EAST OF THE THIRD PRINCIPAL MERIDIAN, DUPAGE COUNTY; THAT THE SURVEY IS TRUE AND COMPLETE AS SHOWN TO THE BEST OF MY KNOWLEDGE AND BELIEF; THAT THE PLAT CORRECTLY REPRESENTS SAID SURVEY; THAT ALL MONUMENTS FOUND AND ESTABLISHED ARE OF PERMANENT QUALITY AND OCCUPY THE POSITIONS SHOWN HEREON AND THAT THE MONUMENTS ARE SUFFICIENT TO ENABLE THE SURVEY TO BE RETRACED, MADE FOR THE DEPARTMENT OF TRANSPORTATION, STATE OF ILLINOIS. THIS PROFESSIONAL SERVICE CONFORMS TO THE CURRENT ILLINOIS MINIMUM STANDARDS FOR A BOUNDARY SURVEY FOR THAT PORTION SHOWN AS PROPOSED RIGHT-OF-WAY.

DATED AT ELGIN, ILLINOIS, THIS \_\_\_\_\_ DAY OF \_\_\_\_\_, 20\_\_ A.D.

ILLINOIS PROFESSIONAL LAND SURVEYOR NO. 3302  
ACCOUNT NO. 2-04-0052(e)

LICENSE EXPIRES 11/30/2010

ALL BEARINGS ARE BASED ON ILLINOIS STATE PLANE COORDINATE SYSTEM NAD 83, EAST ZONE GRID.

RECEIVED  
SEP 08 2009  
PLATS & LEGALS

HAMPTON, LENZINI AND RENWICK, INC.  
CIVIL ENGINEERS - STRUCTURAL ENGINEERS - LAND SURVEYORS  
380 SHEPARD DRIVE  
ELGIN, ILLINOIS 60123  
847.697.6700 www.hirengineering.com

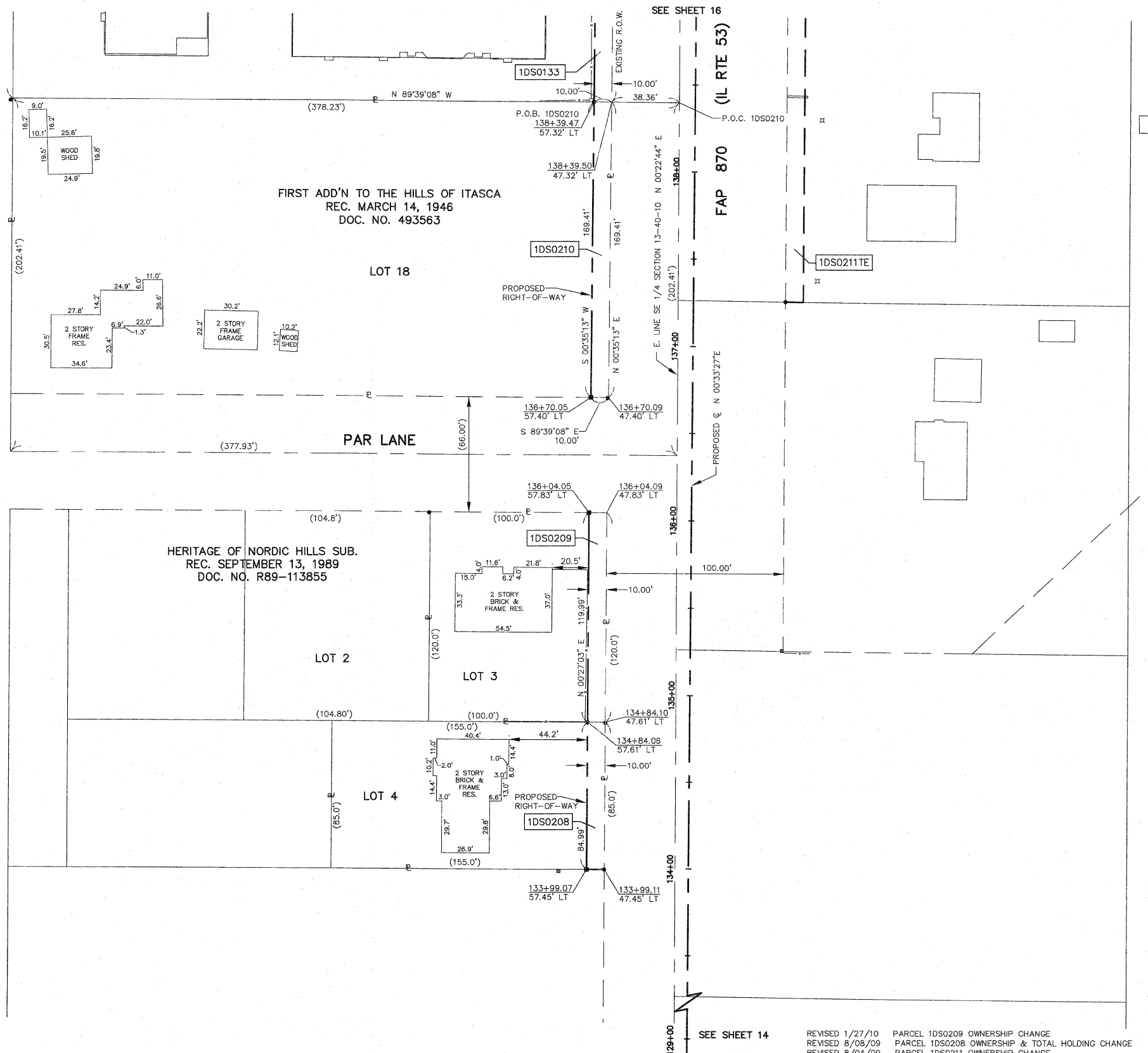
**PLAT OF HIGHWAYS**  
STATE OF ILLINOIS  
DEPARTMENT OF TRANSPORTATION  
F.A.P. 870 (IL RTE 53)

DuPAGE COUNTY SECTION  
PROJECT JOB NO. R-91-069-00  
STATION 124+00 TO STATION 129+00  
SCALE: 1"=30' SHEET 14 OF X

BUREAU OF LAND ACQUISITION  
201 WEST CENTER COURT  
SCHAUMBURG, ILLINOIS 60196

REVISED 8/8/09 PARCEL 1DS0207 OWNERSHIP CHANGE  
TOPO UPDATED 7/16/09  
FIELD WORK COMPLETED 6/27/03

PARCEL NUMBER	OWNER	TOTAL HOLDINGS	AREA TAKEN	PREVIOUS DEDICATION	REMAINDER	AREA OF EASEMENT	PURPOSE OF EASEMENT	TAX NUMBER	PROPERTY ACQUIRED BY
1DS0133	White Oaks Commons Townhome Association	1.915 AC±	0.076 AC±	NA	1.839 AC±	NA	NA	02-13-207-012	
1DS0133TE			NA	NA	NA	0.019 AC±	DRIVE		
1DS0208	Concetta L. Raphael	0.302 AC±	0.020 AC±	NA	0.282 AC±	NA	NA	02-13-407-011	
1DS0209	Gretchen L. Jones	0.274 AC±	0.028 AC±	NA	0.246 AC±	NA	NA	02-13-407-010	
1DS0210	Chicago Title Land Trust Company, fka Chicago Title and Trust Company, as Trustee, under the provisions of a Trust Agreement dated August 17, 1991 and known as Trust No. 1096536	1.312 AC±	0.039 AC±	NA	1.273 AC±	NA	NA	02-13-207-007	
1DS0211TE	Gayatri Gyan Mandir	0.921 AC±	NA	NA	NA	0.048 AC±	GRADING	03-18-300-001	



**LEGEND**

- SECTION CORNER
- QUARTER SECTION CORNER
- SECTION LINE
- QUARTER SECTION LINE
- QUARTER, QUARTER SECTION LINE
- PLATTED LOT LINE
- PROPERTY (DEED) LINE
- APL
- APPARENT PROPERTY LINE
- CENTERLINE
- EXISTING RIGHT OF WAY LINE
- EXISTING EASEMENT
- PROPOSED RIGHT OF WAY LINE
- PROPOSED EASEMENT
- MEASURED DIMENSION
- RECORD DATA

EXISTING BUILDINGS

- IRON PIPE OR ROD FOUND
- CUT CROSS FOUND OR SET
- PK NAIL FOUND OR SET
- 5/8" REBAR SET
- T1: THESE STAKES REFERENCE FOUND OR SET MONUMENTATION, SET 5/8 INCH IRON ROD FLUSH WITH THE GROUND TO TIE MONUMENTATION, IDENTIFIED BY COLORED PLASTIC CAP BEARING SURVEYORS REGISTRATION NUMBER.
- T2
- T3
- BT1: THESE STAKES, IN CULTIVATED AREAS, REFERENCE FOUND OR SET MONUMENTATION, BURIED 5/8 INCH ROD 20 INCHES BELOW GROUND TO TIE MONUMENTATION, IDENTIFIED BY COLORED PLASTIC CAP BEARING SURVEYORS REGISTRATION NUMBER.
- BT2
- BT3
- M: STAKING OF PROPOSED RIGHT OF WAY, SET DIVISION OF HIGHWAYS SURVEY MARKER TO MONUMENT THE POSITION SHOWN, IDENTIFIED BY INSCRIPTION DATA AND SURVEYORS REGISTRATION NUMBER.
- M: STAKING OF PROPOSED RIGHT OF WAY IN CULTIVATED AREAS, BURIED 5/8 INCH IRON ROD 20 INCHES BELOW GROUND TO MARK FUTURE SURVEY MARKER POSITION, IDENTIFIED BY COLORED PLASTIC CAP BEARING SURVEYORS REGISTRATION NUMBER.
- PERMANENT SURVEY MARKER, IDOT STD. 2135 (TO BE SET BY OTHERS)
- RIGHT OF WAY STAKING PROPOSED TO BE SET

STATE OF ILLINOIS }  
 COUNTY OF KANE }SS

THIS IS TO CERTIFY THAT I, REJENA H. LYON, AN ILLINOIS PROFESSIONAL LAND SURVEYOR, HAVE SURVEYED THE PLAT OF HIGHWAYS SHOWN HEREON IN SECTION 24, TOWNSHIP 40 NORTH, RANGE 10 EAST, AND SECTION 19, TOWNSHIP 40 NORTH, RANGE 11 EAST OF THE THIRD PRINCIPAL MERIDIAN, DUPAGE COUNTY; THAT THE SURVEY IS TRUE AND COMPLETE AS SHOWN TO THE BEST OF MY KNOWLEDGE AND BELIEF; THAT THE PLAT CORRECTLY REPRESENTS SAID SURVEY; THAT ALL MONUMENTS FOUND AND ESTABLISHED ARE OF PERMANENT QUALITY AND OCCUPY THE POSITIONS SHOWN HEREON AND THAT THE MONUMENTS ARE SUFFICIENT TO ENABLE THE SURVEY TO BE RETRACED, MADE FOR THE DEPARTMENT OF TRANSPORTATION, STATE OF ILLINOIS. THIS PROFESSIONAL SERVICE CONFORMS TO THE CURRENT ILLINOIS MINIMUM STANDARDS FOR A BOUNDARY SURVEY FOR THAT PORTION SHOWN AS PROPOSED RIGHT-OF-WAY.

DATED AT ELGIN, ILLINOIS, THIS \_\_\_\_\_ DAY OF \_\_\_\_\_, 20\_\_ A.D.

ILLINOIS PROFESSIONAL LAND SURVEYOR NO. 3302  
 ACCOUNT NO. 2-04-0052(a)

REJENA H. LYON  
 3302  
 PROFESSIONAL LAND SURVEYOR  
 STATE OF ILLINOIS  
 ELGIN, ILLINOIS

LICENSE EXPIRES 11/30/2010

ALL BEARINGS ARE BASED ON ILLINOIS STATE PLANE COORDINATE SYSTEM NAD 83, EAST ZONE GRID.

RECEIVED  
 JAN 27 2010  
 PLATS & LEGALS

HAMPTON, LENZINI AND RENWICK, INC.  
 CIVIL ENGINEERS • STRUCTURAL ENGINEERS • LAND SURVEYORS  
 380 SHEPARD DRIVE  
 ELGIN, ILLINOIS 60123  
 847.697.6700 www.hlrengineering.com

**PLAT OF HIGHWAYS**  
 STATE OF ILLINOIS  
 DEPARTMENT OF TRANSPORTATION  
 F.A.P. 870 (IL RTE 53)

DuPAGE COUNTY SECTION  
 PROJECT JOB NO. R-91-069-00  
 STATION 129+00 TO STATION 138+50  
 SCALE: 1"=30' SHEET 15 OF X

BUREAU OF LAND ACQUISITION  
 201 WEST CENTER COURT  
 SCHAUMBURG, ILLINOIS 60196

PART OF SECTION 13, TWP 40 NORTH, RANGE 10 EAST & PART OF SECTION 18, TWP 40 NORTH, RANGE 11 EAST OF THE THIRD PRINCIPAL MERIDIAN, DUPAGE COUNTY, ILLINOIS.

PARCEL NUMBER	OWNER	TOTAL HOLDINGS	AREA TAKEN	PREVIOUS DEDICATION	REMAINDER	AREA OF EASEMENT	PURPOSE OF EASEMENT	TAX NUMBER	PROPERTY ACQUIRED BY
1DS0133	White Oaks Commons Townhome Association	1.915 AC±	0.076 AC±	NA	1.839 AC±	NA	NA	02-13-207-012	
1DS0133TE			NA	NA	NA	0.019 AC±	DRIVE		
1DS0134	Itasca Place Condominiums	4.577 AC±	0.140 AC±	NA	4.437 AC±	NA	NA	02-13-208-001 THRU 02-13-208-140	
1DS0210	Chicago Title Land Trust Company, fka Chicago Title and Trust Company, as Trustee, under the provisions of a Trust Agreement dated August 17, 1991 and known as Trust No. 1086536	1.312 AC±	0.039 AC±	NA	1.273 AC±	NA	NA	02-13-207-007	
1DS0211TE	Gayatri Gyan Mandir	0.921 AC±	NA	NA	NA	0.048 AC±	GRADING	03-18-300-001	
1DS0212TE	Todd J. Snick and Jacqueline A. Snick, his wife	0.911 AC±	NA	NA	NA	0.052 AC±	GRADING	03-18-101-004	

LEGEND

- SECTION LINE
- QUARTER SECTION LINE
- QUARTER, QUARTER SECTION LINE
- PLATTED LOT LINE
- PROPERTY (DEED) LINE
- APL APPARENT PROPERTY LINE
- CENTERLINE
- EXISTING RIGHT OF WAY LINE
- EXISTING EASEMENT
- PROPOSED RIGHT OF WAY LINE
- PROPOSED EASEMENT
- MEASURED DIMENSION
- RECORD DATA
- EXISTING BUILDINGS
- IRON PIPE OR ROD FOUND
- CUT CROSS FOUND OR SET
- PK NAIL FOUND OR SET
- 5/8" REBAR SET
- THESE STAKES REFERENCE FOUND OR SET MONUMENTATION, SET 5/8 INCH IRON ROD FLUSH WITH THE GROUND TO THE MONUMENTATION, IDENTIFIED BY COLORED PLASTIC CAP BEARING SURVEYORS REGISTRATION NUMBER.
- THESE STAKES, IN CULTIVATED AREAS, REFERENCE FOUND OR SET MONUMENTATION, BURIED 5/8 INCH ROD 20 INCHES BELOW GROUND TO THE MONUMENTATION, IDENTIFIED BY COLORED PLASTIC CAP BEARING SURVEYORS REGISTRATION NUMBER.
- STAKING OF PROPOSED RIGHT OF WAY, SET DIVISION OF HIGHWAYS SURVEY MARKER TO MONUMENT THE POSITION SHOWN, IDENTIFIED BY INSCRIPTION DATA AND SURVEYORS REGISTRATION NUMBER.
- STAKING OF PROPOSED RIGHT OF WAY IN CULTIVATED AREAS, BURIED 5/8 INCH IRON ROD 20 INCHES BELOW GROUND TO MARK FUTURE SURVEY MARKER POSITION, IDENTIFIED BY COLORED PLASTIC CAP BEARING SURVEYORS REGISTRATION NUMBER.
- PERMANENT SURVEY MARKER, 1/2" STD. 2135 (TO BE SET BY OTHERS)
- RIGHT OF WAY STAKING PROPOSED TO BE SET

STATE OF ILLINOIS }  
 COUNTY OF KANE }

THIS IS TO CERTIFY THAT I, REJENA H. LYON, AN ILLINOIS PROFESSIONAL LAND SURVEYOR, HAVE SURVEYED THE PLAT OF HIGHWAYS SHOWN HEREON IN SECTION 24, TOWNSHIP 40 NORTH, RANGE 10 EAST, AND SECTION 19, TOWNSHIP 40 NORTH, RANGE 11 EAST OF THE THIRD PRINCIPAL MERIDIAN, DUPAGE COUNTY; THAT THE SURVEY IS TRUE AND COMPLETE AS SHOWN TO THE BEST OF MY KNOWLEDGE AND BELIEF; THAT THE PLAT CORRECTLY REPRESENTS SAID SURVEY; THAT ALL MONUMENTS FOUND AND ESTABLISHED ARE OF PERMANENT QUALITY AND OCCUPY THE POSITIONS SHOWN HEREON AND THAT THE MONUMENTS ARE SUFFICIENT TO ENABLE THE SURVEY TO BE RETRACED, MADE FOR THE DEPARTMENT OF TRANSPORTATION, STATE OF ILLINOIS. THIS PROFESSIONAL SERVICE CONFORMS TO THE CURRENT ILLINOIS MINIMUM STANDARDS FOR A BOUNDARY SURVEY FOR THAT PORTION SHOWN AS PROPOSED RIGHT-OF-WAY.

DATED AT ELGIN, ILLINOIS, THIS \_\_\_\_\_ DAY OF \_\_\_\_\_, 20\_\_ A.D.

ILLINOIS PROFESSIONAL LAND SURVEYOR NO. 3302  
 ACCOUNT NO. 2-04-0052(a)



ALL BEARINGS ARE BASED ON ILLINOIS STATE PLANE COORDINATE SYSTEM NAD 83, EAST ZONE GRID.

RECEIVED  
 SEP 02 2009  
 PLATS & LEGALS

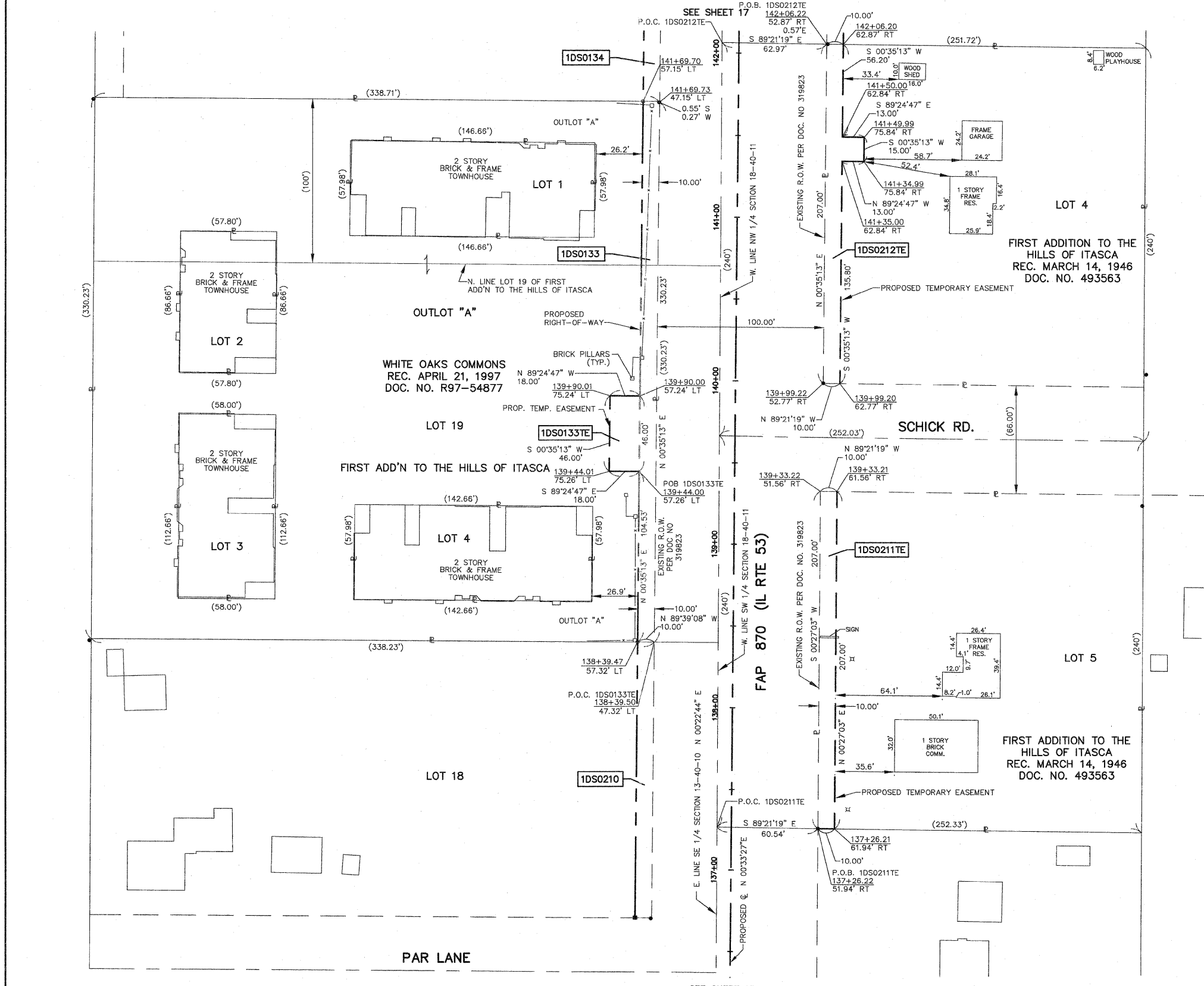
HAMPTON, LENZINI AND RENWICK, INC.  
 CIVIL ENGINEERS - STRUCTURAL ENGINEERS - LAND SURVEYORS  
 380 SHEPARD DRIVE  
 ELGIN, ILLINOIS 60123  
 847.697.6700 www.hlrengineering.com

PLAT OF HIGHWAYS

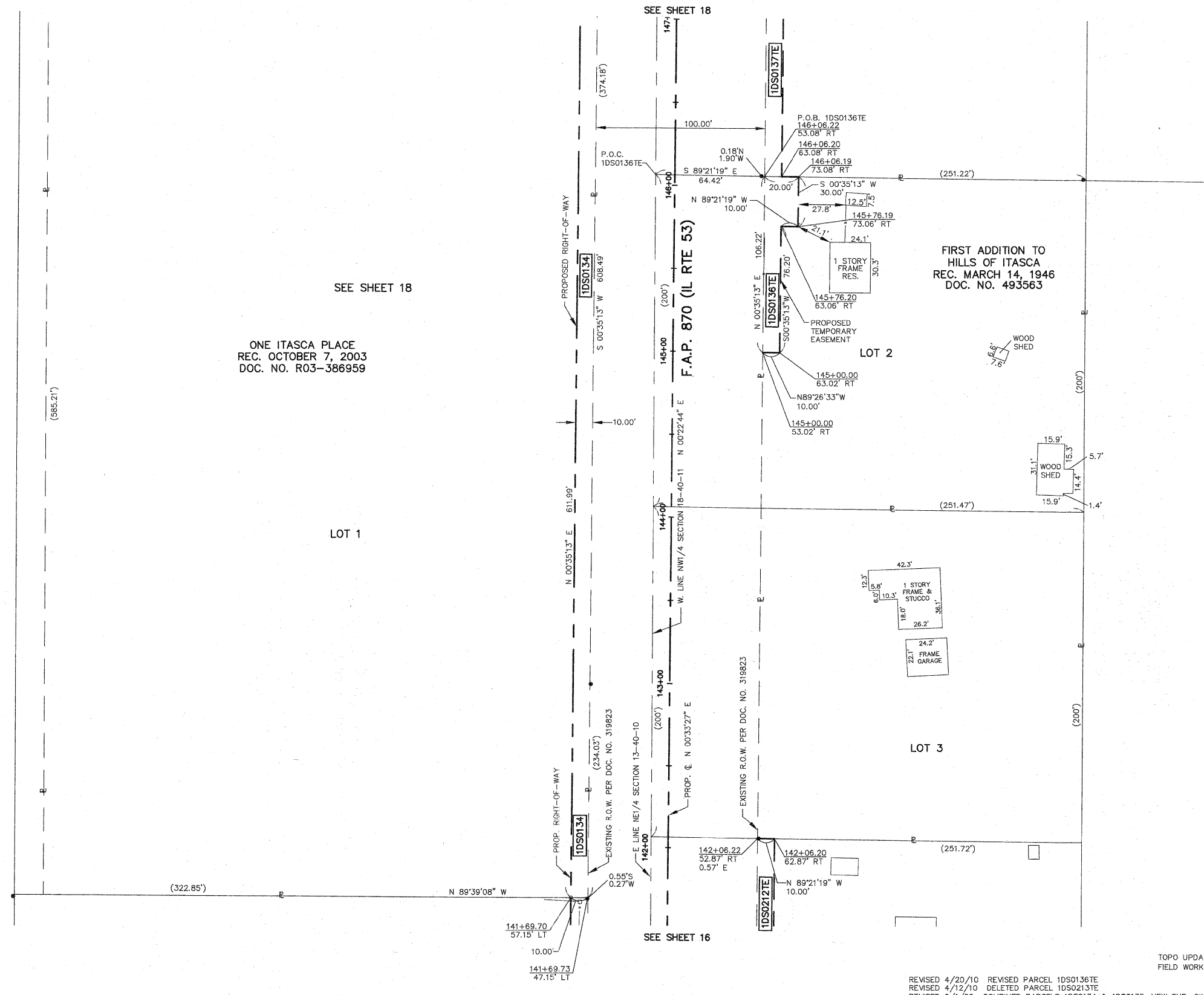
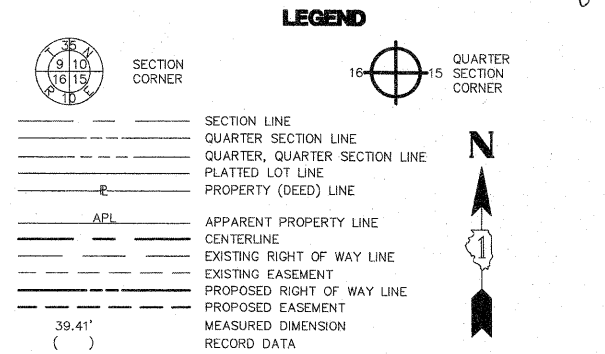
STATE OF ILLINOIS  
 DEPARTMENT OF TRANSPORTATION  
 F.A.P. 870 (IL RTE 53)

DUPAGE COUNTY SECTION  
 PROJECT JOB NO. R-91-069-00  
 STATION 137+00 TO STATION 142+00  
 SCALE: 1"=30' SHEET 16 OF X

BUREAU OF LAND ACQUISITION  
 201 WEST CENTER COURT  
 SCHAMBURG, ILLINOIS 60196



PARCEL NUMBER	OWNER	TOTAL HOLDINGS	AREA TAKEN	PREVIOUS DEDICATION	REMAINDER	AREA OF EASEMENT	PURPOSE OF EASEMENT	TAX NUMBER	PROPERTY ACQUIRED BY
1DS0134	Itasca Place Condominiums	4.577 AC±	0.140 AC±	NA	4.437 AC±	NA	NA	02-13-208-001 THRU 02-13-208-140	
1DS0136TE	Karen Fahlgren, an unmarried woman and Timothy J. Chalker, an unmarried man, as joint tenants	0.873 AC±	NA	NA	NA	0.031 AC±	GRADING	03-18-101-002	
1DS0137	Church of Christ	1.134 AC±	0.008 AC± (343 SF)	NA	1.126 AC±	NA	NA	03-18-101-015	
1DS0137TE			NA	NA	NA	0.042 AC±	GRADING		
1DS0212TE	Todd J. Snick and Jacqueline A. Snick, his wife	0.911 AC±	NA	NA	NA	0.052 AC±	GRADING	03-18-101-004	



- IRON PIPE OR ROD FOUND
- + OUT CROSS FOUND OR SET
- T1 THESE STAKES REFERENCE FOUND OR SET MONUMENTATION. SET 5/8 INCH IRON ROD FLUSH WITH THE GROUND TO THE MONUMENTATION, IDENTIFIED BY COLORED PLASTIC CAP BEARING SURVEYORS REGISTRATION NUMBER.
- T2
- T3
- BT1 THESE STAKES, IN CULTIVATED AREAS, REFERENCE FOUND OR SET MONUMENTATION. BURIED 5/8 INCH ROD 20 INCHES BELOW GROUND TO TIE MONUMENTATION, IDENTIFIED BY COLORED PLASTIC CAP BEARING SURVEYORS REGISTRATION NUMBER.
- BT2
- BT3
- STAKING OF PROPOSED RIGHT OF WAY. SET DIMENSION OF HIGHWAYS SURVEY MARKER TO MONUMENT THE POSITION SHOWN. IDENTIFIED BY INSCRIPTION DATA AND SURVEYORS REGISTRATION NUMBER.
- M STAKING OF PROPOSED RIGHT OF WAY IN CULTIVATED AREAS. BURIED 5/8 INCH IRON ROD 20 INCHES BELOW GROUND TO MARK FUTURE SURVEY MARKER POSITION. IDENTIFIED BY COLORED PLASTIC CAP BEARING SURVEYORS REGISTRATION NUMBER.
- ⊕ PERMANENT SURVEY MARKER, IDOT STD. 2135 (TO BE SET BY OTHERS)
- RIGHT OF WAY STAKING PROPOSED TO BE SET

STATE OF ILLINOIS }  
 COUNTY OF KANE }  
 THIS IS TO CERTIFY THAT I, REJENA H. LYON, AN ILLINOIS PROFESSIONAL LAND SURVEYOR, HAVE SURVEYED THE PLAT OF HIGHWAYS SHOWN HEREON IN SECTION 24, TOWNSHIP 40 NORTH, RANGE 10 EAST, AND SECTION 19, TOWNSHIP 40 NORTH, RANGE 11 EAST OF THE THIRD PRINCIPAL MERIDIAN, DuPAGE COUNTY; THAT THE SURVEY IS TRUE AND COMPLETE AS SHOWN TO THE BEST OF MY KNOWLEDGE AND BELIEF; THAT THE PLAT CORRECTLY REPRESENTS SAID SURVEY; THAT ALL MONUMENTS FOUND AND ESTABLISHED ARE OF PERMANENT QUALITY AND OCCUPY THE POSITIONS SHOWN HEREON AND THAT THE MONUMENTS ARE SUFFICIENT TO ENABLE THE SURVEY TO BE RETRACED. MADE FOR THE DEPARTMENT OF TRANSPORTATION, STATE OF ILLINOIS. THIS PROFESSIONAL SERVICE CONFORMS TO THE CURRENT ILLINOIS MINIMUM STANDARDS FOR A BOUNDARY SURVEY FOR THAT PORTION SHOWN AS PROPOSED RIGHT-OF-WAY.

DATED AT ELGIN, ILLINOIS, THIS \_\_\_\_ DAY OF \_\_\_\_\_, 20\_\_ A.D.

ILLINOIS PROFESSIONAL LAND SURVEYOR NO. 3302  
 ACCOUNT NO. 2-04-0052(a)

RECEIVED  
 APR 20 2010  
 PLATS & LEGALS



LICENSE EXPIRES 11/30/2010

ALL BEARINGS ARE BASED ON ILLINOIS STATE PLANE COORDINATE SYSTEM NAD 83, EAST ZONE GRID.

**HAMPTON, LENZINI AND RENWICK, INC.**  
 CIVIL ENGINEERS • STRUCTURAL ENGINEERS • LAND SURVEYORS  
**HLR** 380 SHEPARD DRIVE  
 ELGIN, ILLINOIS 60123  
 847.697.6700 www.hlrengineering.com  
 194.000959  
 ILLINOIS PROFESSIONAL DESIGN FIRM & STRUCTURAL ENGINEERING CORP.

**PLAT OF HIGHWAYS**  
 STATE OF ILLINOIS  
 DEPARTMENT OF TRANSPORTATION  
 F.A.P. 870 (IL RTE 53)

DuPAGE COUNTY SECTION  
 PROJECT JOB NO. R-91-069-00  
 STATION 141+50 TO STATION 146+50  
 SCALE: 1"=30' SHEET 17 OF X

**BUREAU OF LAND ACQUISITION**  
 201 WEST CENTER COURT  
 SCHAMBURG, ILLINOIS 60196

REVISED 4/20/10 REVISED PARCEL 1DS0136TE  
 REVISED 4/12/10 DELETED PARCEL 1DS02137E  
 REVISED 9/1/09 COMBINED PARCELS 1DS0134 & 1DS0135, NEW SUB, OWNERSHIP, PIN  
 TOPO UPDATED 7/27/09  
 FIELD WORK COMPLETED 6/27/03

PARCEL NUMBER	OWNER	TOTAL HOLDINGS	AREA TAKEN	PREVIOUS DEDICATION	REMAINDER	AREA OF EASEMENT	PURPOSE OF EASEMENT	TAX NUMBER	PROPERTY ACQUIRED BY
1DS0134	Itasca Place Condominiums	4.577 AC±	0.140 AC±	NA	4.437 AC±	NA	NA	02-13-208-001 THRU 02-13-208-140	
1DS0136TE	Karen Fahlgren, an unmarried woman and Timothy J. Chalker, an unmarried man, as joint tenants	0.873 AC±	NA	NA	NA	0.031 AC±	GRADING	03-18-101-002	
1DS0137	Church of Christ	1.134 AC±	0.008 AC± (343 SF)	NA	1.126 AC±	NA	NA	03-18-101-015	
1DS0137TE			NA	NA	NA	0.042 AC±	GRADING		

**LEGEND**

- SECTION LINE
- QUARTER SECTION LINE
- QUARTER, QUARTER SECTION LINE
- PLATTED LOT LINE
- PROPERTY (DEED) LINE
- APL APPARENT PROPERTY LINE
- CENTERLINE
- EXISTING RIGHT OF WAY LINE
- EXISTING EASEMENT
- PROPOSED RIGHT OF WAY LINE
- PROPOSED EASEMENT
- MEASURED DIMENSION
- RECORD DATA

EXISTING BUILDINGS

- IRON PIPE OR ROD FOUND
- + CUT CROSS FOUND OR SET
- T1 THESE STAKES REFERENCE FOUND OR SET MONUMENTATION. SET 5/8 INCH IRON ROD FLUSH WITH THE GROUND TO THE MONUMENTATION. IDENTIFIED BY COLORED PLASTIC CAP BEARING SURVEYORS REGISTRATION NUMBER.
- BT1 THESE STAKES, IN CULTIVATED AREAS, REFERENCE FOUND OR SET MONUMENTATION. BURIED 5/8 INCH ROD 20 INCHES BELOW GROUND TO THE MONUMENTATION. IDENTIFIED BY COLORED PLASTIC CAP BEARING SURVEYORS REGISTRATION NUMBER.
- STAKING OF PROPOSED RIGHT OF WAY. SET DIVISION OF HIGHWAYS SURVEY MARKER TO MONUMENT THE POSITION SHOWN. IDENTIFIED BY INSCRIPTION DATA AND SURVEYORS REGISTRATION NUMBER.
- M STAKING OF PROPOSED RIGHT OF WAY IN CULTIVATED AREAS. BURIED 5/8 INCH IRON ROD 20 INCHES BELOW GROUND TO MARK FUTURE SURVEY MARKER POSITION. IDENTIFIED BY COLORED PLASTIC CAP BEARING SURVEYORS REGISTRATION NUMBER.
- ⊕ PERMANENT SURVEY MARKER, IDOT STD. 2135 (TO BE SET BY OTHERS)
- RIGHT OF WAY STAKING PROPOSED TO BE SET

STATE OF ILLINOIS )  
COUNTY OF KANE )

THIS IS TO CERTIFY THAT I, REJENA H. LYON, AN ILLINOIS PROFESSIONAL LAND SURVEYOR, HAVE SURVEYED THE PLAT OF HIGHWAYS SHOWN HEREON IN SECTION 24, TOWNSHIP 40 NORTH, RANGE 10 EAST, AND SECTION 19, TOWNSHIP 40 NORTH, RANGE 11 EAST OF THE THIRD PRINCIPAL MERIDIAN, DuPAGE COUNTY; THAT THE SURVEY IS TRUE AND COMPLETE AS SHOWN TO THE BEST OF MY KNOWLEDGE AND BELIEF; THAT THE PLAT CORRECTLY REPRESENTS SAID SURVEY; THAT ALL MONUMENTS FOUND AND ESTABLISHED ARE OF PERMANENT QUALITY AND OCCUPY THE POSITIONS SHOWN HEREON AND THAT THE MONUMENTS ARE SUFFICIENT TO ENABLE THE SURVEY TO BE RETRACED. MADE FOR THE DEPARTMENT OF TRANSPORTATION, STATE OF ILLINOIS. THIS PROFESSIONAL SERVICE CONFORMS TO THE CURRENT ILLINOIS MINIMUM STANDARDS FOR A BOUNDARY SURVEY FOR THAT PORTION SHOWN AS PROPOSED RIGHT-OF-WAY.

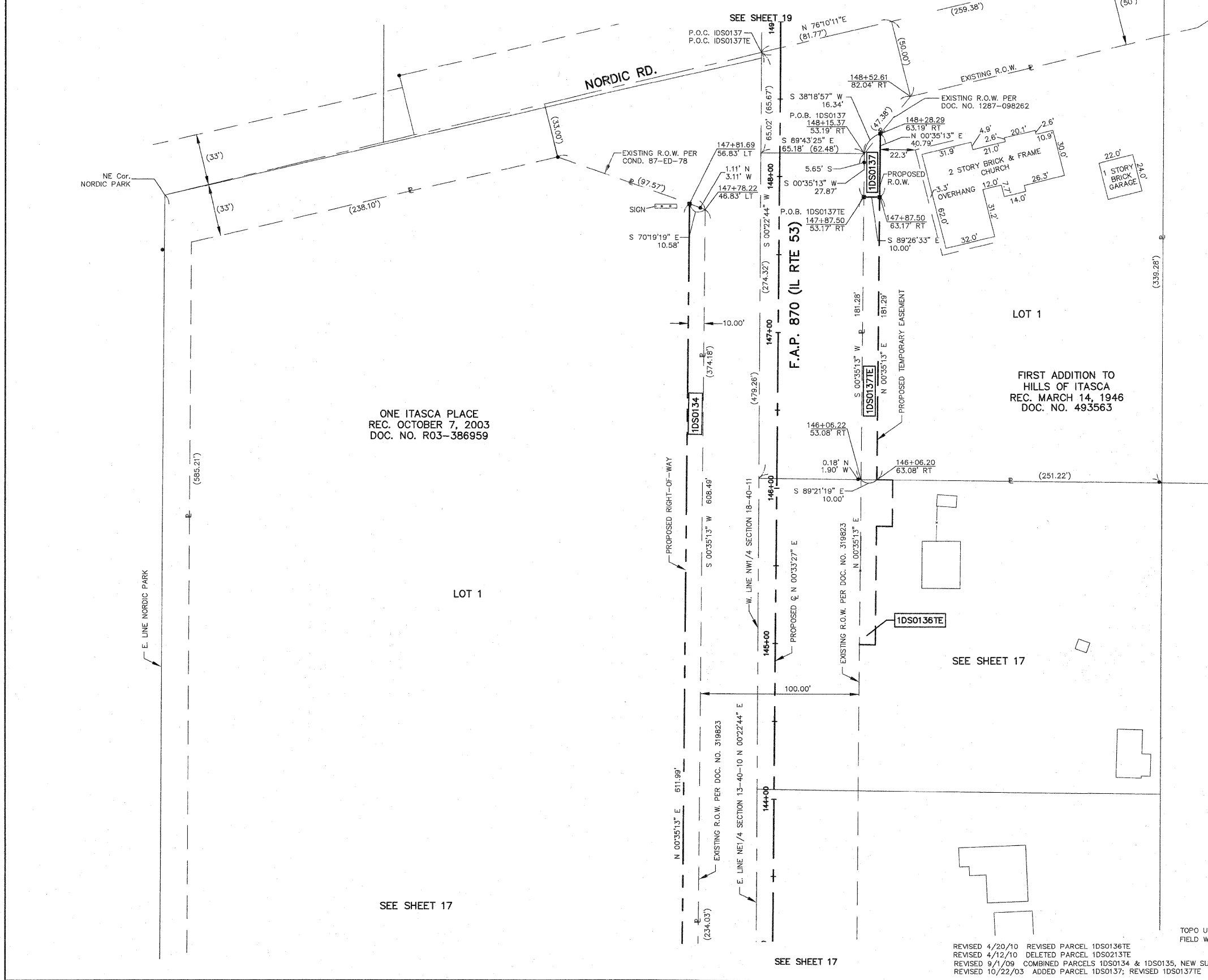
DATED AT ELGIN, ILLINOIS, THIS \_\_\_\_\_ DAY OF \_\_\_\_\_, 20\_\_ A.D.

ILLINOIS PROFESSIONAL LAND SURVEYOR NO. 3302  
ACCOUNT NO. 2-04-0052(c)

RECEIVED  
APR 20 2010  
PLATS & LEGALS

REJENA H. LYON  
3302 PROFESSIONAL LAND SURVEYOR STATE OF ILLINOIS  
ELGIN, ILLINOIS  
LICENSE EXPIRES 11/30/2010

ALL BEARINGS ARE BASED ON ILLINOIS STATE PLANE COORDINATE SYSTEM NAD 83, EAST ZONE GRID.



F.A.P. 870 (IL RTE 53)

DuPAGE COUNTY JOB NO. R-91-069-00

**PLAT OF HIGHWAYS**  
STATE OF ILLINOIS  
DEPARTMENT OF TRANSPORTATION  
F.A.P. 870 (IL RTE 53)

DuPAGE COUNTY SECTION  
PROJECT JOB NO. R-91-069-00  
STATION 143+00 TO STATION 149+00  
SCALE: 1"=30' SHEET 18 OF X

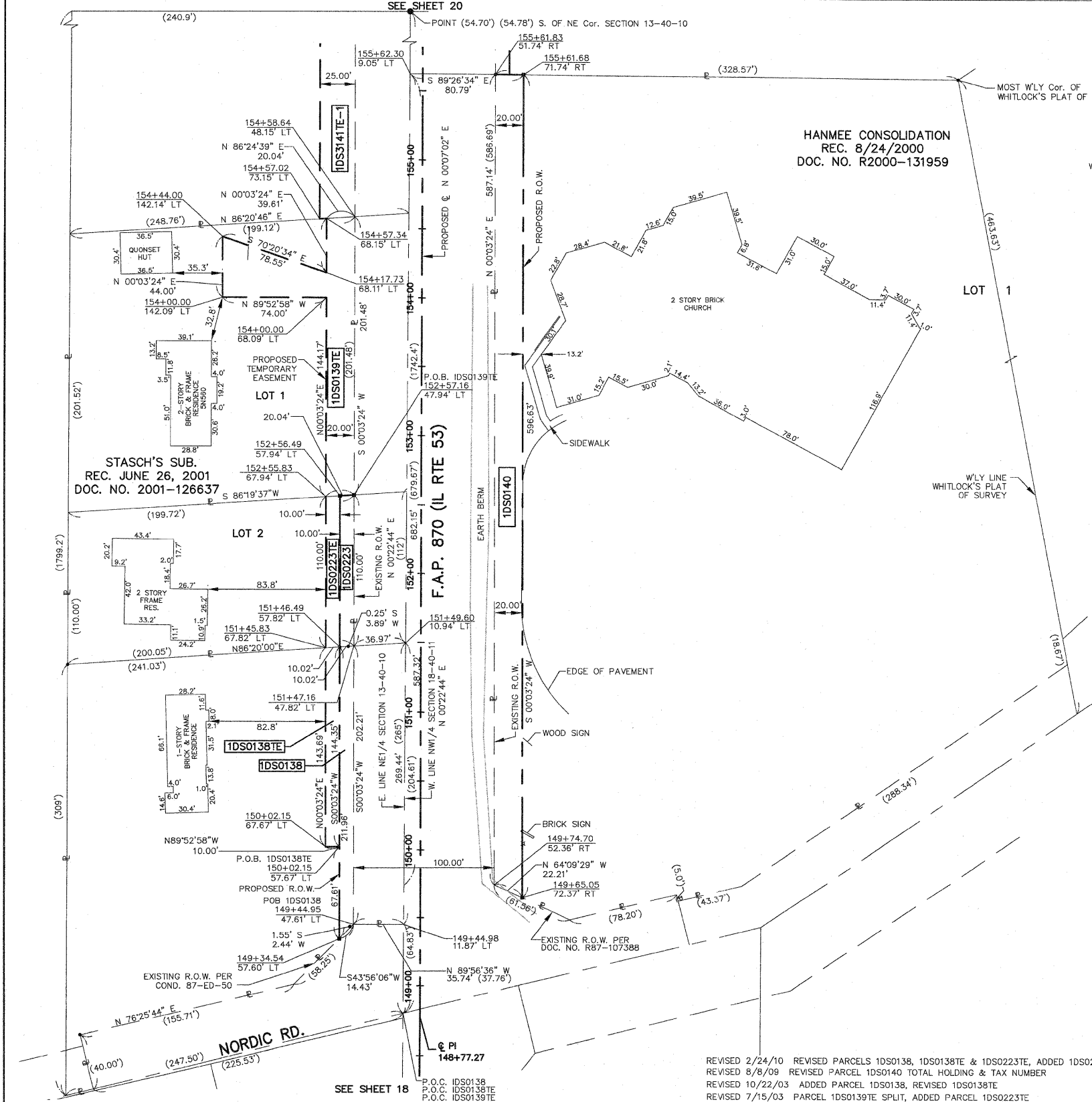
**BUREAU OF LAND ACQUISITION**  
201 WEST CENTER COURT  
CHAUMBURG, ILLINOIS 60196

REVISED 4/20/10 REVISOR PARCEL 1DS0136TE  
REVISED 4/12/10 DELETED PARCEL 1DS0213TE  
REVISED 9/1/09 COMBINED PARCELS 1DS0134 & 1DS0135, NEW SUB, OWNERSHIP, PIN  
REVISED 10/22/03 ADDED PARCEL 1DS0137; REVISED 1DS0137TE

TOPO UPDATED 7/27/09  
FIELD WORK COMPLETED 6/27/03

PART OF SECTION 13, TWP 40 NORTH, RANGE 10 EAST & SECTION 18, TWP 40 NORTH, RANGE 11 EAST OF THE THIRD PRINCIPAL MERIDIAN, DUPAGE COUNTY, ILLINOIS. 80 of 100

PARCEL NUMBER	OWNER	TOTAL HOLDINGS	AREA TAKEN	PREVIOUS DEDICATION	REMAINDER	AREA OF EASEMENT	PURPOSE OF EASEMENT	TAX NUMBER	PROPERTY ACQUIRED BY
1DS0138	Gerald A. Aspito and Jacquelyn J. Aspito, as joint tenants	1.352 AC±	0.048 AC ±	NA	1.304 AC±	NA	NA	02-13-200-008	
1DS0138TE			NA	NA	NA	0.033 AC±	GRADING		
1DS0139TE	Richard H. Stasch and Judith L. Stasch, in joint tenancy	0.936 AC±	NA	NA	NA	0.145 AC±	GRADING	02-13-200-013	
1DS0140	Hanmee Presbyterian Church	7.552 AC±	0.272 AC±	NA	7.280 AC±	NA	NA	03-18-100-013 pt.	
1DS0141			0.798 AC±	0.780 AC±	3.822 AC±	NA	NA		
1DS3141TE-1	AGL Investments No. 17, Limited Partnership	4.620 AC±	NA	NA	NA	0.275 AC±	GRADING	02-13-200-016 Pt.	
1DS3141TE-2			NA	NA	NA	0.185 AC±	GRADING		
1DS0223			0.025 AC±	NA	0.487 AC±	NA	NA		
1DS0223TE	Matyas Family Trust dated 10-14-1997	0.512 AC±	NA	NA	NA	0.025 AC±	GRADING	02-13-200-014	



**LEGEND**

SECTION CORNER

QUARTER SECTION CORNER

SECTION LINE

QUARTER SECTION LINE

QUARTER, QUARTER SECTION LINE

PLATTED LOT LINE

PROPERTY (DEED) LINE

APL

APPARENT PROPERTY LINE

CENTERLINE

EXISTING RIGHT OF WAY LINE

EXISTING EASEMENT

PROPOSED RIGHT OF WAY LINE

PROPOSED EASEMENT

MEASURED DIMENSION RECORD DATA

EXISTING BUILDINGS

- IRON PIPE OR ROD FOUND
- + CUT CROSS FOUND OR SET
- T1 THESE STAKES REFERENCE FOUND OR SET MONUMENTATION, SET 5/8" INCH IRON ROD FLUSH WITH THE GROUND TO THE MONUMENTATION, IDENTIFIED BY COLORED PLASTIC CAP BEARING SURVEYORS REGISTRATION NUMBER.
- T2
- T3
- BT1 THESE STAKES, IN CULTIVATED AREAS, REFERENCE FOUND OR SET MONUMENTATION, BURIED 5/8" INCH ROD 20 INCHES BELOW GROUND TO THE MONUMENTATION, IDENTIFIED BY COLORED PLASTIC CAP BEARING SURVEYORS REGISTRATION NUMBER.
- BT2
- BT3
- STAKING OF PROPOSED RIGHT OF WAY, SET DIVISION OF HIGHWAYS SURVEY MARKER TO MONUMENT THE POSITION SHOWN, IDENTIFIED BY INSCRIPTION DATA AND SURVEYORS REGISTRATION NUMBER.
- M STAKING OF PROPOSED RIGHT OF WAY IN CULTIVATED AREAS, BURIED 5/8" INCH IRON ROD 20 INCHES BELOW GROUND TO MARK FUTURE SURVEY MARKER POSITION, IDENTIFIED BY COLORED PLASTIC CAP BEARING SURVEYORS REGISTRATION NUMBER.
- ⊙ PERMANENT SURVEY MARKER, IDOT STD. 2135 (TO BE SET BY OTHERS)
- RIGHT OF WAY STAKING PROPOSED TO BE SET

STATE OF ILLINOIS )  
COUNTY OF KANE )

THIS IS TO CERTIFY THAT I, REJENA H. LYON, AN ILLINOIS PROFESSIONAL LAND SURVEYOR, HAVE SURVEYED THE PLAT OF HIGHWAYS SHOWN HEREON IN SECTION 24, TOWNSHIP 40 NORTH, RANGE 10 EAST, AND SECTION 19, TOWNSHIP 40 NORTH, RANGE 11 EAST OF THE THIRD PRINCIPAL MERIDIAN, DUPAGE COUNTY, THAT THE SURVEY IS TRUE AND COMPLETE AS SHOWN TO THE BEST OF MY KNOWLEDGE AND BELIEF; THAT THE PLAT CORRECTLY REPRESENTS SAID SURVEY; THAT ALL MONUMENTS FOUND AND ESTABLISHED ARE OF PERMANENT QUALITY AND OCCUPY THE POSITIONS SHOWN HEREON AND THAT THE MONUMENTS ARE SUFFICIENT TO ENABLE THE SURVEY TO BE RETRACED, MADE FOR THE DEPARTMENT OF TRANSPORTATION, STATE OF ILLINOIS. THIS PROFESSIONAL SERVICE CONFORMS TO THE CURRENT ILLINOIS MINIMUM STANDARDS FOR A BOUNDARY SURVEY FOR THAT PORTION SHOWN AS PROPOSED RIGHT-OF-WAY.

DATED AT ELGIN, ILLINOIS, THIS \_\_\_\_\_ DAY OF \_\_\_\_\_, 20\_\_ A.D.

ILLINOIS PROFESSIONAL LAND SURVEYOR NO. 3302  
ACCOUNT NO. 2-04-0052(a)

RECEIVED  
FEB 25 2010

PLATS & LEGALS

REJENA H. LYON  
3302  
PROFESSIONAL  
LAND  
SURVEYOR  
STATE OF  
ILLINOIS  
ELGIN, ILLINOIS

LICENSE EXPIRES 11/30/2010

ALL BEARINGS ARE BASED ON ILLINOIS STATE PLANE COORDINATE SYSTEM NAD 83, EAST ZONE GRID.

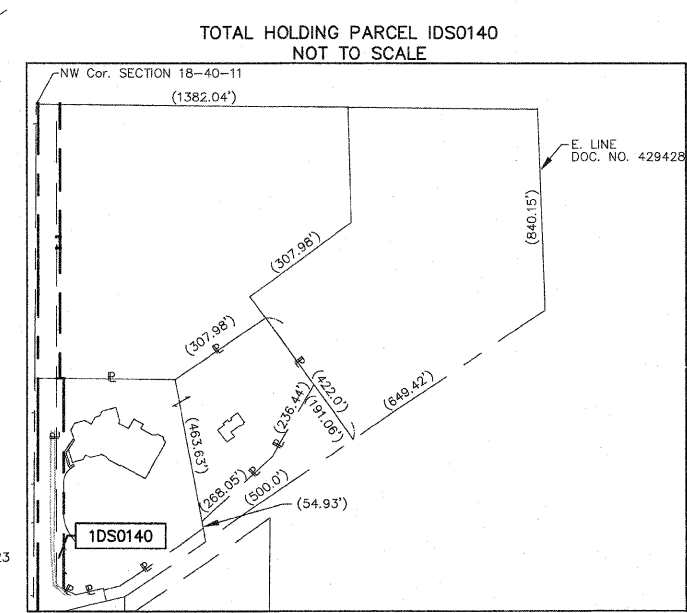
TOPO UPDATED 7/27/09  
FIELD WORK COMPLETED 6/27/03

HAMPTON, LENZINI AND RENWICK, INC.  
CIVIL ENGINEERS • STRUCTURAL ENGINEERS • LAND SURVEYORS  
380 SHEPARD DRIVE  
ELGIN, ILLINOIS 60123  
847.697.6700 www.hlrengineering.com  
184.005959  
ILLINOIS PROFESSIONAL DESIGN FIRM & STRUCTURAL ENGINEERING CORP.

**PLAT OF HIGHWAYS**  
STATE OF ILLINOIS  
DEPARTMENT OF TRANSPORTATION  
F.A.P. 870 (IL RTE 53)

DUPAGE COUNTY SECTION  
PROJECT JOB NO. R-91-069-00  
STATION 148+00 TO STATION 155+00  
SCALE: 1"=40' SHEET 19 OF X

BUREAU OF LAND ACQUISITION  
201 WEST CENTER COURT  
SCHAUMBURG, ILLINOIS 60196



F.A.P. 870 (IL RTE 53)

DUPAGE COUNTY

JOB NO. R-91-069-00



PARCEL NUMBER	OWNER	TOTAL HOLDINGS	AREA TAKEN	PREVIOUS DEDICATION	REMAINDER	AREA OF EASEMENT	PURPOSE OF EASEMENT	TAX NUMBER	PROPERTY ACQUIRED BY
1DS0141	AGL Investments No. 17 Limited Partnership	4.620 AC±	0.798 AC±	0.780 AC±	3.822 AC±	NA	NA	02-13-200-016 Pt.	
1DS3141TE-1			NA	NA	NA	0.275 AC±	GRADING		
1DS3141TE-2			NA	NA	NA	0.185 AC±	GRADING		
1DS0142 DED-A	Itasca Park District, a Municipal Corporation	18.738 AC±	0.007 AC(320SF)*	NA	18.738 AC±	NA	NA	03-18-100-017	R2006-244468
1DS0142 DED-B			0.016 AC±*	NA	NA	NA	NA	03-18-100-016	
1DS3142TE-1			NA	NA	NA	0.086 AC±	GRADING	03-18-100-017	R2009-106535
1DS3142TE-2			NA	NA	NA	0.746 AC±	GRADING & DRIVE	03-18-100-016 & 017	
1DS0143PE	Village of Itasca	1.853 AC±	NA	NA	NA	0.007 AC± (298 SF)	BRIDGE	02-13-200-015	R2007-114323
1DS0143TE			NA	NA	NA	0.185 AC±	GRADING		R2007-114324

\* AREA TO BE ACQUIRED BY DEDICATION ONLY

**LEGEND**

- SECTION CORNER
- QUARTER SECTION CORNER
- SECTION LINE
- QUARTER SECTION LINE
- QUARTER, QUARTER SECTION LINE
- PLATTED LOT LINE
- PROPERTY (DEED) LINE
- APL
- APPARENT PROPERTY LINE
- CENTERLINE
- EXISTING RIGHT OF WAY LINE
- EXISTING EASEMENT
- PROPOSED RIGHT OF WAY LINE
- PROPOSED EASEMENT
- MEASURED DIMENSION
- RECORD DATA

39.41' ( )

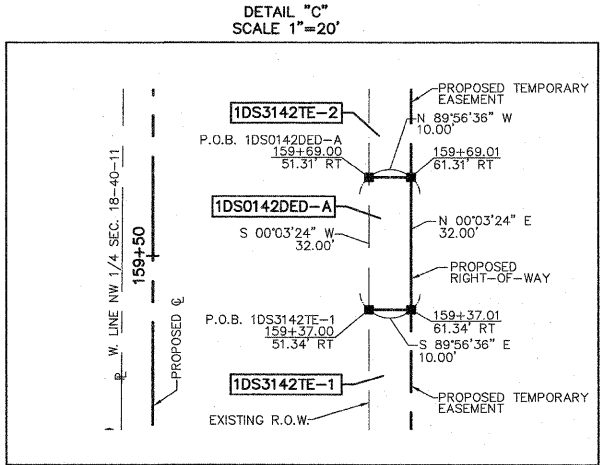
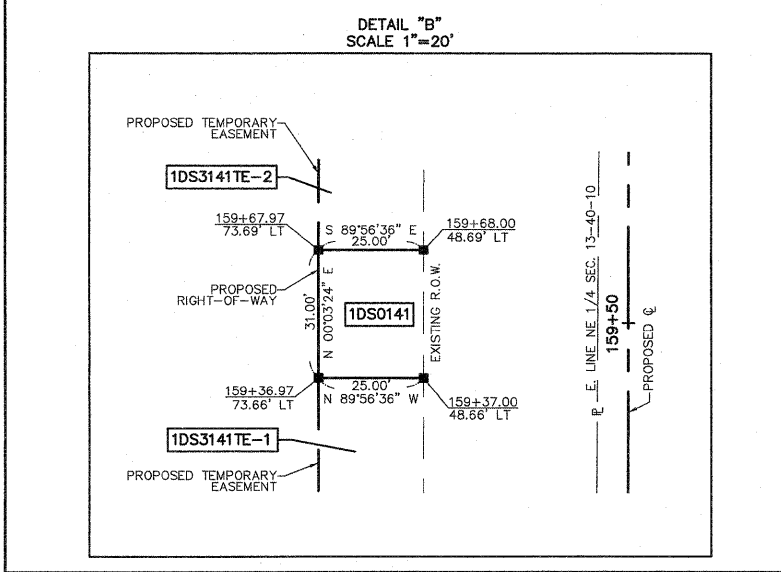
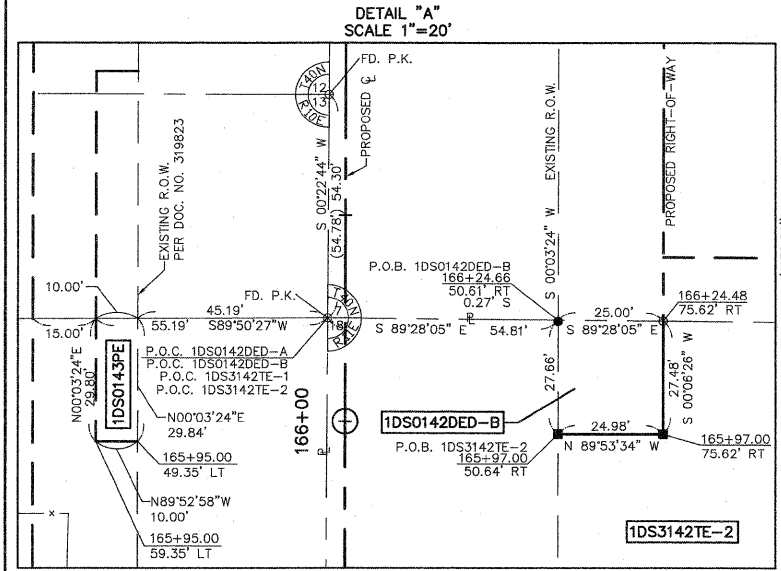
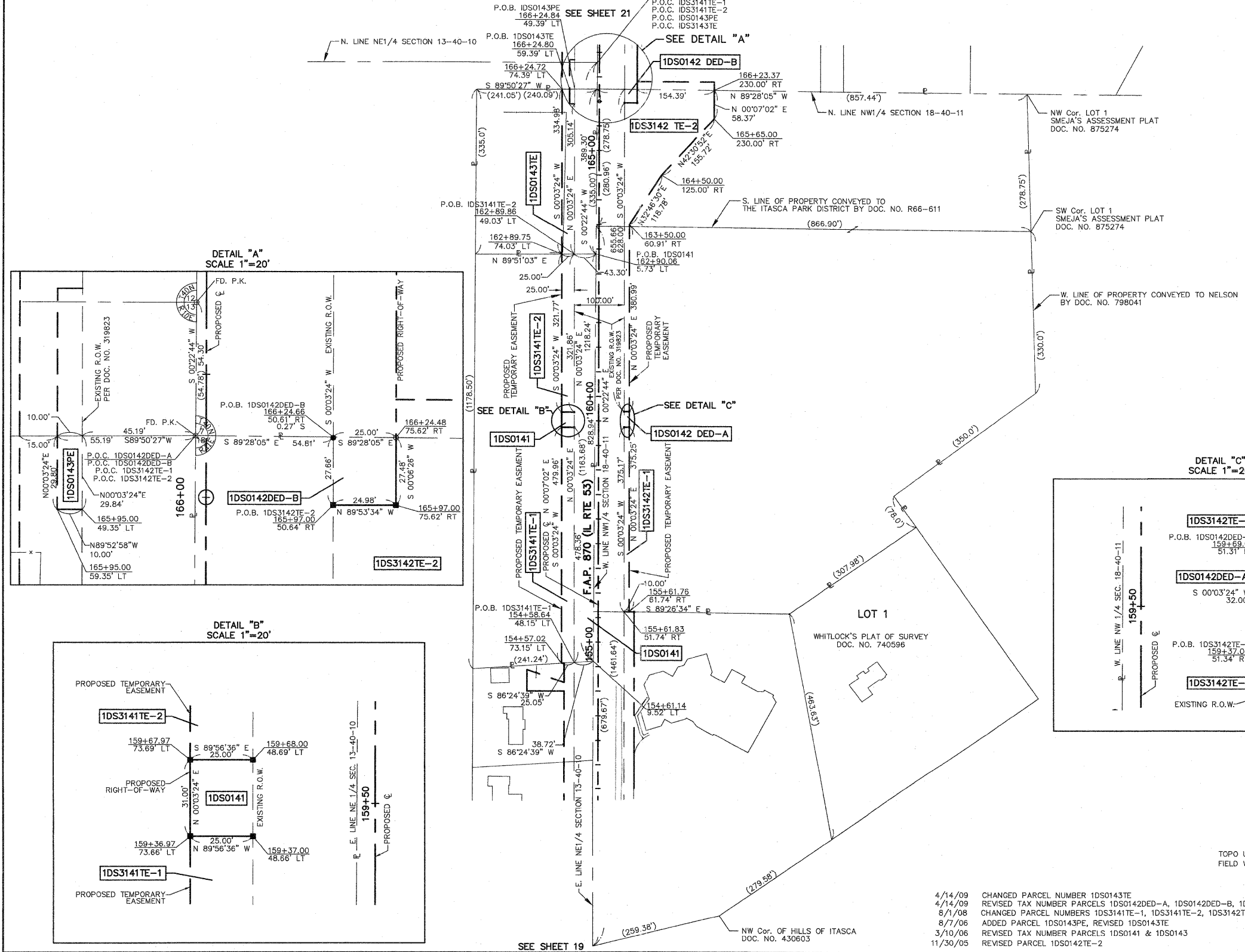
EXISTING BUILDINGS

- IRON PIPE OR ROD FOUND
- CUT CROSS FOUND OR SET
- T1
- T2
- T3
- BT1
- BT2
- BT3
- STAKING OF PROPOSED RIGHT OF WAY. SET DIVISION OF HIGHWAYS SURVEY MARKER TO MONUMENT THE POSITION SHOWN. IDENTIFIED BY INSCRIPTION DATA AND SURVEYORS REGISTRATION NUMBER.
- STAKING OF PROPOSED RIGHT OF WAY IN CULTIVATED AREAS. BURIED 5/8 INCH IRON ROD 20 INCHES BELOW GROUND TO MARK FUTURE SURVEY MARKER POSITION. IDENTIFIED BY COLORED PLASTIC CAP BEARING SURVEYORS REGISTRATION NUMBER.
- PERMANENT SURVEY MARKER, IDOT STD. 2135 (TO BE SET BY OTHERS)
- RIGHT OF WAY STAKING PROPOSED TO BE SET
- PK NAIL FOUND OR SET
- 5/8" REBAR SET
- THESE STAKES REFERENCE FOUND OR SET MONUMENTATION. SET 5/8 INCH IRON ROD FLUSH WITH THE GROUND TO TIE MONUMENTATION. IDENTIFIED BY COLORED PLASTIC CAP BEARING SURVEYORS REGISTRATION NUMBER.
- THESE STAKES, IN CULTIVATED AREAS, REFERENCE FOUND OR SET MONUMENTATION. BURIED 5/8 INCH ROD 20 INCHES BELOW GROUND TO TIE MONUMENTATION. IDENTIFIED BY COLORED PLASTIC CAP BEARING SURVEYORS REGISTRATION NUMBER.

STATE OF ILLINOIS }  
COUNTY OF KANE }SS

THIS IS TO CERTIFY THAT I, REJENA H. LYON, AN ILLINOIS PROFESSIONAL LAND SURVEYOR, HAVE SURVEYED THE PLAT OF HIGHWAYS SHOWN HEREON IN SECTION 24, TOWNSHIP 40 NORTH, RANGE 10 EAST, AND SECTION 19, TOWNSHIP 40 NORTH, RANGE 11 EAST OF THE THIRD PRINCIPAL MERIDIAN, DUPAGE COUNTY, THAT THE SURVEY IS TRUE AND COMPLETE AS SHOWN TO THE BEST OF MY KNOWLEDGE AND BELIEF; THAT THE PLAT CORRECTLY REPRESENTS SAID SURVEY; THAT ALL MONUMENTS FOUND AND ESTABLISHED ARE OF PERMANENT QUALITY AND OCCUPY THE POSITIONS SHOWN HEREON AND THAT THE MONUMENTS ARE SUFFICIENT TO ENABLE THE SURVEY TO BE RETRACED, MADE FOR THE DEPARTMENT OF TRANSPORTATION, STATE OF ILLINOIS. THIS PROFESSIONAL SERVICE CONFORMS TO THE CURRENT ILLINOIS MINIMUM STANDARDS FOR A BOUNDARY SURVEY FOR THAT PORTION SHOWN AS PROPOSED RIGHT-OF-WAY.

DATED AT ELGIN, ILLINOIS, THIS \_\_\_\_\_ DAY OF \_\_\_\_\_, 20\_\_\_\_ A.D.



4/14/09 CHANGED PARCEL NUMBER 1DS0143TE

4/14/09 REVISED TAX NUMBER PARCELS 1DS0142DED-A, 1DS0142DED-B, 1DS3142TE-1, & 1DS3142TE-2

8/1/08 CHANGED PARCEL NUMBERS 1DS3141TE-1, 1DS3141TE-2, 1DS3142TE-1, 1DS3142TE-2, & 1DS3143TE

8/7/06 ADDED PARCEL 1DS0143PE, REVISED 1DS0143TE

3/10/06 REVISED TAX NUMBER PARCELS 1DS0141 & 1DS0143

11/30/05 REVISED PARCEL 1DS0142TE-2

TOPO UPDATED 7/27/09

FIELD WORK COMPLETED 6/27/03

ILLINOIS PROFESSIONAL LAND SURVEYOR NO. 3302

ACCOUNT NO. 2-04-0052(a)

REJENA H. LYON

3302 PROFESSIONAL LAND SURVEYOR STATE OF ILLINOIS

ELGIN, ILLINOIS

LICENSE EXPIRES 11/30/2010

ALL BEARINGS ARE BASED ON ILLINOIS STATE PLANE COORDINATE SYSTEM NAD 83, EAST ZONE GRID.

RECEIVED

SEP 02 2009

PLATS & LEGALS

HAMPTON, LENZINI AND RENWICK, INC.

CIVIL ENGINEERS - STRUCTURAL ENGINEERS - LAND SURVEYORS

**HLR**

380 SHEPARD DRIVE

ELGIN, ILLINOIS 60123

847.697.6700 www.hlrengineering.com

184.000950

ILLINOIS PROFESSIONAL DESIGN FIRM & STRUCTURAL ENGINEERING CORP.

**PLAT OF HIGHWAYS**

STATE OF ILLINOIS

DEPARTMENT OF TRANSPORTATION

F.A.P. 870 (IL RTE 53)

DuPAGE COUNTY SECTION

PROJECT JOB NO. R-91-069-00

STATION 154+00 TO STATION 167+00

SCALE: 1"=100' SHEET 20 OF X

BUREAU OF LAND ACQUISITION

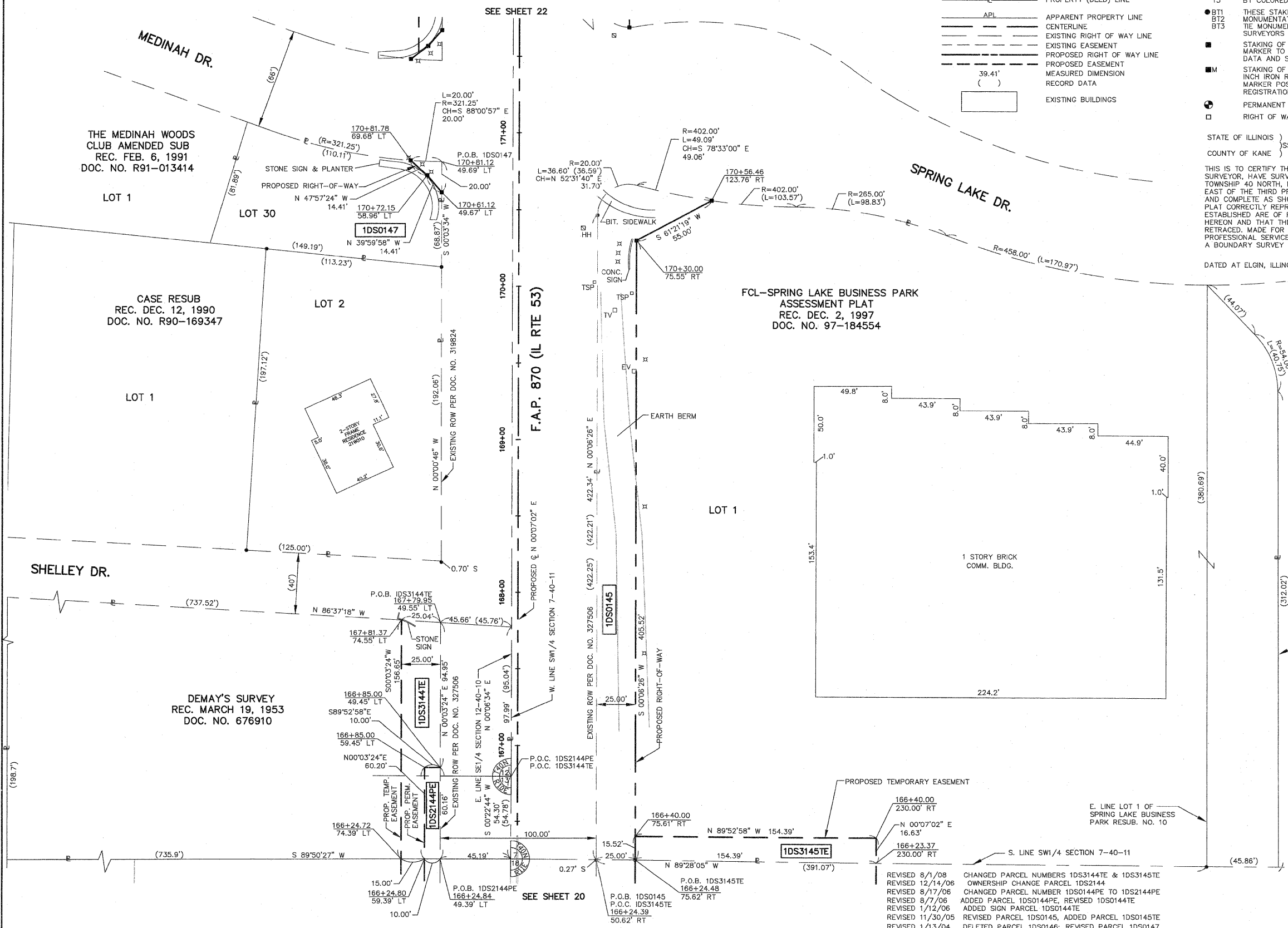
201 WEST CENTER COURT

SCHAUMBURG, ILLINOIS 60196

PARCEL NUMBER	OWNER	TOTAL HOLDINGS	AREA TAKEN	PREVIOUS DEDICATION	REMAINDER	AREA OF EASEMENT	PURPOSE OF EASEMENT	TAX NUMBER	PROPERTY ACQUIRED BY
1DS2144PE	Chicago Title Land Trust, as Trustee under the provisions of a Trust Agreement dated the 1st day of November 1970 known as Trust Number 38203	2.966 AC±	NA	NA	NA	0.014 AC±	BRIDGE	02-12-404-004	R2007-114325 R2009-083351
1DS3144TE	Spring Lake L.L.C., an Illinois Limited Liability Company	4.079 AC±	0.271 AC±	NA	3.808 AC±	0.075 AC±	GRADING	03-07-301-013	R2007-036112 R2009-061372
1DS0145	First American Bank, as Trustee under Trust No. F89-167, dated December 1, 1989	0.225 AC±	0.004 AC (183 SF)±	NA	0.221 AC±	NA	DRIVEWAY	02-12-405-074	COND. 08ED000138

**LEGEND**

- SECTION CORNER
- QUARTER SECTION CORNER
- SECTION LINE
- QUARTER SECTION LINE
- QUARTER, QUARTER SECTION LINE
- PLATTED LOT LINE
- PROPERTY (DEED) LINE
- APL APPARENT PROPERTY LINE
- CENTERLINE
- EXISTING RIGHT OF WAY LINE
- EXISTING EASEMENT
- PROPOSED RIGHT OF WAY LINE
- PROPOSED EASEMENT
- MEASURED DIMENSION RECORD DATA
- EXISTING BUILDINGS
- IRON PIPE OR ROD FOUND
- CUT CROSS FOUND OR SET
- PK NAIL FOUND OR SET
- 5/8" REBAR SET
- T1 THESE STAKES REFERENCE FOUND OR SET MONUMENTATION. SET 5/8" IRON ROD FLUSH WITH THE GROUND TO THE MONUMENTATION. IDENTIFIED BY COLORED PLASTIC CAP BEARING SURVEYORS REGISTRATION NUMBER.
- T2 THESE STAKES, IN CULTIVATED AREAS, REFERENCE FOUND OR SET MONUMENTATION. BURIED 5/8" IRON ROD 20 INCHES BELOW GROUND TO THE MONUMENTATION. IDENTIFIED BY COLORED PLASTIC CAP BEARING SURVEYORS REGISTRATION NUMBER.
- BT1 STAKING OF PROPOSED RIGHT OF WAY. SET DIVISION OF HIGHWAYS SURVEY MARKER TO MONUMENT THE POSITION SHOWN. IDENTIFIED BY INSCRIPTION DATA AND SURVEYORS REGISTRATION NUMBER.
- BT3 STAKING OF PROPOSED RIGHT OF WAY IN CULTIVATED AREAS. BURIED 5/8" IRON ROD 20 INCHES BELOW GROUND TO MARK FUTURE SURVEY MARKER POSITION. IDENTIFIED BY COLORED PLASTIC CAP BEARING SURVEYORS REGISTRATION NUMBER.
- M PERMANENT SURVEY MARKER, IDOT STD. 2135 (TO BE SET BY OTHERS)
- RIGHT OF WAY STAKING PROPOSED TO BE SET



PART OF SECTION 12, TWP 40 NORTH, RANGE 10 EAST & SECTION 7, TWP 40 NORTH, RANGE 11 EAST OF THE THIRD PRINCIPAL MERIDIAN, DUPAGE COUNTY, ILLINOIS. 83 of 100

PARCEL NUMBER	OWNER	TOTAL HOLDINGS	AREA TAKEN	PREVIOUS DEDICATION	REMAINDER	AREA OF EASEMENT	PURPOSE OF EASEMENT	TAX NUMBER	PROPERTY ACQUIRED BY
1DS0148	Medinah Woods Club Townhome Association, Inc. and Medinah Woods Club Homeowners Association, an Illinois not-for-profit corporation each to an undivided 1/2 interest	0.401 AC±	0.004 AC (182 SF)±	NA	0.397 AC±	NA	NA	02-12-405-155	
1DS0148TE			NA	NA	NA	0.049 AC±	GRADING		
1DS0149	National Safety Council, a Federally Chartered not-for-profit corporation	8.034 AC±	0.161 AC±	NA	7.873 AC±	NA	NA	03-07-302-004	R2007-011085
1DS0150	Medinah Woods Club Townhome Association, Inc.	0.668 AC±	0.187 AC±	NA	0.481 AC±	NA	NA	02-12-405-151(p)	
1DS0151	Spring Lake Business Park Association, an Illinois not-for-profit corporation	5.343 AC±	0.126 AC±	NA	5.217 AC±	NA	NA	03-07-302-003	
1DS0198	HSBC Mortgage Corporation (USA)	0.116 AC±	0.003 AC (142 SF)±	NA	0.113 AC±	NA	NA	02-12-405-134	
1DS0199TE	Medinah Woods Club Townhome Association, Inc. and Medinah Woods Club Homeowners Association, an Illinois not-for-profit corporation each to an undivided 1/2 interest	0.609 AC±	NA	NA	NA	0.015 AC±	GRADING	02-12-405-151(p)	

**LEGEND**

SECTION CORNER  
SECTION LINE  
QUARTER SECTION LINE  
QUARTER, QUARTER SECTION LINE  
PLATTED LOT LINE  
PROPERTY (DEED) LINE  
APL  
APPARENT PROPERTY LINE  
CENTERLINE  
EXISTING RIGHT OF WAY LINE  
EXISTING EASEMENT  
PROPOSED RIGHT OF WAY LINE  
PROPOSED EASEMENT  
MEASURED DIMENSION  
RECORD DATA

EXISTING BUILDINGS

IRON PIPE OR ROD FOUND  
CUT CROSS FOUND OR SET  
PK NAIL FOUND OR SET  
5/8" REBAR SET

BT1  
BT2  
BT3

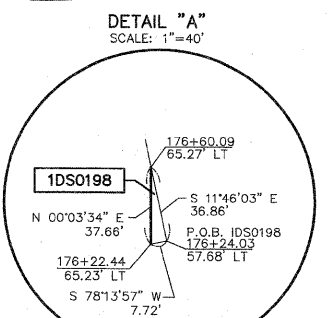
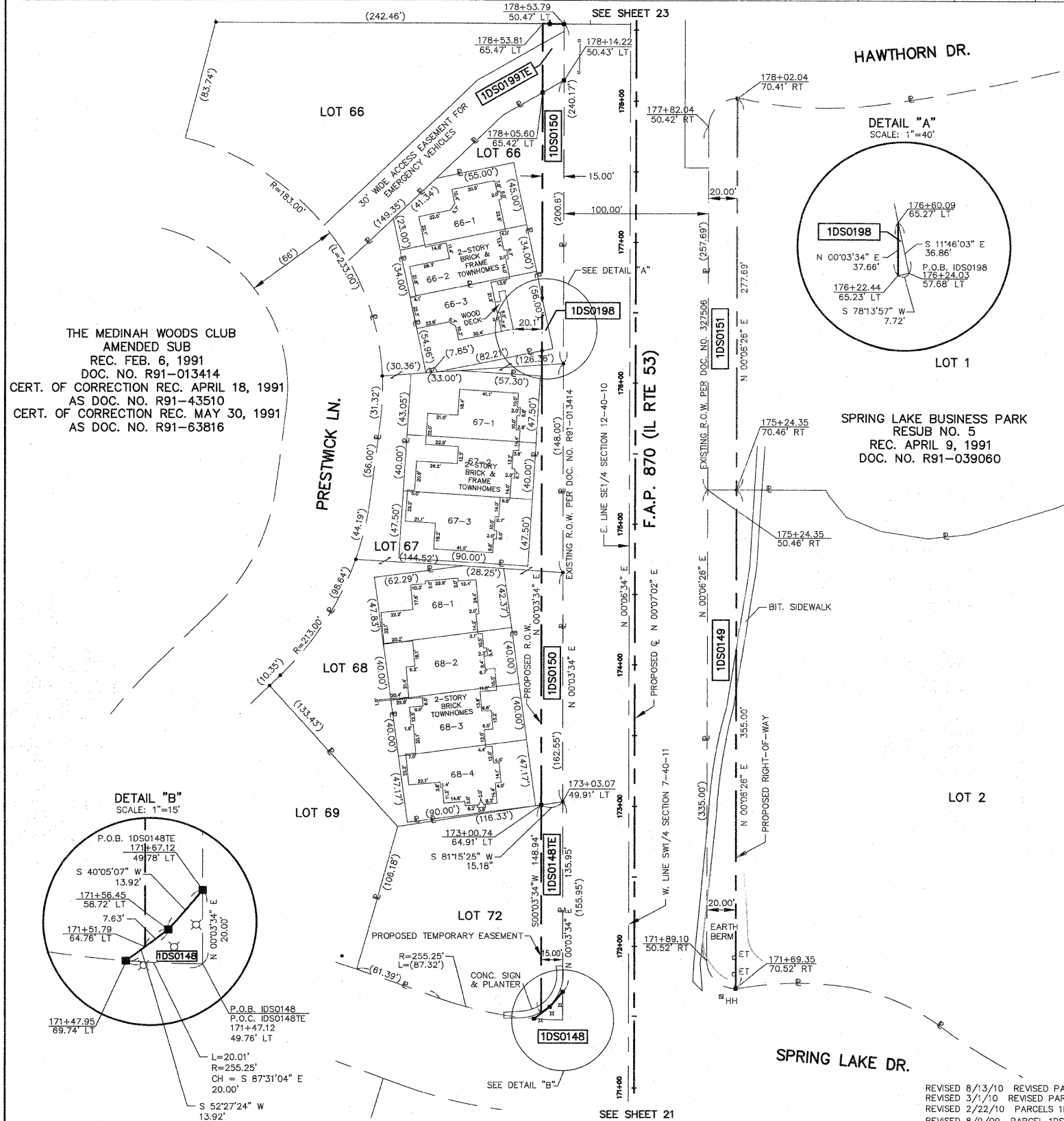
PERMANENT SURVEY MARKER, IDOT STD. 2135 (TO BE SET BY OTHERS)

RIGHT OF WAY STAKING PROPOSED TO BE SET

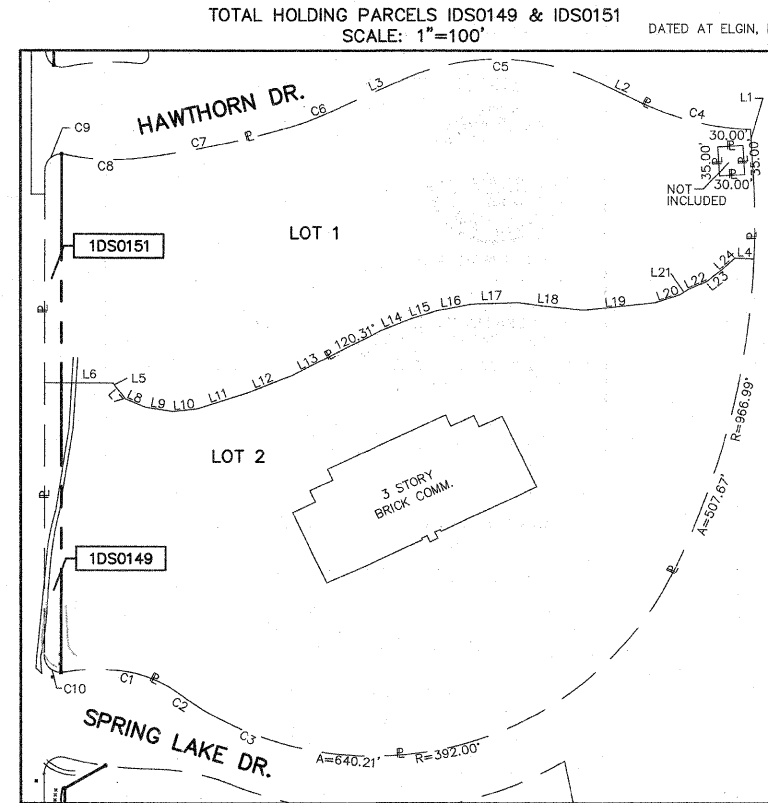
STATE OF ILLINOIS }  
COUNTY OF KANE }SS

THIS IS TO CERTIFY THAT I, REJENA H. LYON, AN ILLINOIS PROFESSIONAL LAND SURVEYOR, HAVE SURVEYED THE PLAT OF HIGHWAYS SHOWN HEREON IN SECTION 24, TOWNSHIP 40 NORTH, RANGE 10 EAST, AND SECTION 19, TOWNSHIP 40 NORTH, RANGE 11 EAST OF THE THIRD PRINCIPAL MERIDIAN, DUPAGE COUNTY; THAT THE SURVEY IS TRUE AND COMPLETE AS SHOWN TO THE BEST OF MY KNOWLEDGE AND BELIEF; THAT THE PLAT CORRECTLY REPRESENTS SAID SURVEY; THAT ALL MONUMENTS FOUND AND ESTABLISHED ARE OF PERMANENT QUALITY AND OCCUPY THE POSITIONS SHOWN HEREON AND THAT THE MONUMENTS ARE SUFFICIENT TO ENABLE THE SURVEY TO BE RETRACED. MADE FOR THE DEPARTMENT OF TRANSPORTATION, STATE OF ILLINOIS. THIS PROFESSIONAL SERVICE CONFORMS TO THE CURRENT ILLINOIS MINIMUM STANDARDS FOR A BOUNDARY SURVEY FOR THAT PORTION SHOWN AS PROPOSED RIGHT-OF-WAY.

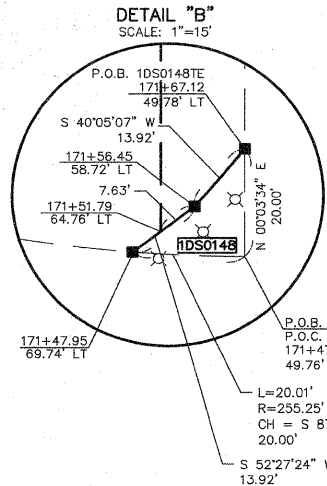
DATED AT ELGIN, ILLINOIS, THIS \_\_\_\_\_ DAY OF \_\_\_\_\_, 20\_\_ A.D.



LINE	DISTANCE	CURVE	ARC	RADIUS
L1	56.69'	C1	75.88'	222.00'
L2	50.00'	C2	70.84'	142.00'
L3	98.61'	C3	37.89'	285.00'
L4	23.15'	C4	140.78'	333.00'
L5	4.74'	C5	239.33'	267.00'
L6	82.17'	C6	47.12'	333.00'
L7	19.21'	C7	183.17'	1129.61'
L8	26.00'	C8	91.16'	262.00'
L9	32.39'	C9	35.77'	20.00'
L10	29.15'	C10	35.06'	20.00'
L11	62.94'			
L12	56.08'			
L13	36.77'			
L14	33.53'			
L15	42.76'			
L16	55.04'			
L17	29.27'			
L18	49.25'			
L19	85.48'			
L20	31.62'			
L21	10.82'			
L22	24.17'			
L23	24.21'			
L24	20.52'			



THE MEDINAH WOODS CLUB  
AMENDED SUB  
REC. FEB. 6, 1991  
DOC. NO. R91-013414  
CERT. OF CORRECTION REC. APRIL 18, 1991  
AS DOC. NO. R91-43510  
CERT. OF CORRECTION REC. MAY 30, 1991  
AS DOC. NO. R91-63816



ILLINOIS PROFESSIONAL LAND SURVEYOR NO. 3302  
ACCOUNT NO. 2-04-0052(a)

**RECEIVED**  
AUG 13 2010  
PLAT & LEGALS

REJENA H. LYON  
3302  
PROFESSIONAL  
LAND  
SURVEYOR  
STATE OF  
ILLINOIS  
ELGIN, ILLINOIS  
LICENSE EXPIRES 11/30/2010

ALL BEARINGS ARE BASED ON ILLINOIS STATE PLANE COORDINATE SYSTEM NAD 83, EAST ZONE GRID.

TOPO UPDATED 7/27/09  
FIELD WORK COMPLETED 6/27/03

**HLR**  
HAMPTON, LENZINI AND RENWICK, INC.  
CIVIL ENGINEERS • STRUCTURAL ENGINEERS • LAND SURVEYORS  
380 SHEPARD DRIVE  
ELGIN, ILLINOIS 60123  
847.697.6700 www.hlrengineering.com

**PLAT OF HIGHWAYS**  
STATE OF ILLINOIS  
DEPARTMENT OF TRANSPORTATION  
F.A.P. 870 (IL RTE 53)

DUPAGE COUNTY SECTION  
PROJECT JOB NO. R-91-069-00  
STATION 171+00 TO STATION 178+50  
SCALE: 1"=40' SHEET 22 OF X

**BUREAU OF LAND ACQUISITION**  
201 WEST CENTER COURT  
SCHAUMBURG, ILLINOIS 60196

REVISED 8/13/10 REVISED PARCEL 1DS0198 OWNERSHIP CHANGE  
REVISED 3/1/10 REVISED PARCELS 1DS0150E & 1DS0198TE TO FEE TAKES  
REVISED 2/22/10 PARCELS 1DS0148 & 1DS0199TE OWNERSHIP CHANGES  
REVISED 8/9/09 PARCEL 1DS0198TE OWNERSHIP CHANGE; PARCEL 1DS0150TE TAX NUMBER CHANGE  
REVISED 1/13/04 REVISED PARCEL 1DS0148 & ADDED TE; CHANGED PARCELS 1DS0150, 1DS0198 & 1DS0199 TO TE'S





PART OF SECTION 12, TWP 40 NORTH, RANGE 10 EAST OF THE THIRD PRINCIPAL MERIDIAN, DUPAGE COUNTY, ILLINOIS.

PARCEL NUMBER	OWNER	TOTAL HOLDINGS	AREA TAKEN	PREVIOUS DEDICATION	REMAINDER	AREA OF EASEMENT	PURPOSE OF EASEMENT	TAX NUMBER	PROPERTY ACQUIRED BY
1DS0218	Janina Mastalerz and Josef Mastalerz, wife and husband, and Grazyna Trynka, single never married, as joint tenants	0.459 AC±	0.011 AC±	NA	0.448 AC±	NA	NA	02-12-212-031	
1DS0219	Stanley Jakubowski and Janelle Jakubowski, in joint tenancy	0.459 AC±	0.011 AC±	NA	0.448 AC±	NA	NA	02-12-212-030	
1DS0220	Peter H. Bolte, an unmarried man	0.459 AC±	0.011 AC±	NA	0.448 AC±	NA	NA	02-12-212-029	
1DS0221	David T. Colabrese, a married man	0.459 AC±	0.011 AC±	NA	0.448 AC±	NA	NA	02-12-212-028	
1DS0222	Bruce R. Dahlquist and Jamie Dahlquist, husband and wife, as tenants by the entirety	0.459 AC±	0.011 AC±	NA	0.448 AC±	NA	NA	02-12-212-027	

**LEGEND**

- SECTION CORNER
- QUARTER SECTION CORNER
- SECTION LINE
- QUARTER SECTION LINE
- QUARTER, QUARTER SECTION LINE
- PLATTED LOT LINE
- PROPERTY (DEED) LINE
- APL APPARENT PROPERTY LINE
- CENTERLINE
- EXISTING RIGHT OF WAY LINE
- EXISTING EASEMENT
- PROPOSED RIGHT OF WAY LINE
- PROPOSED EASEMENT
- MEASURED DIMENSION
- RECORD DATA

39.41' ( )

EXISTING BUILDINGS

- IRON PIPE OR ROD FOUND
- CUT CROSS FOUND OR SET
- T1 THESE STAKES REFERENCE FOUND OR SET MONUMENTATION, SET 5/8" INCH IRON ROD FLUSH WITH THE GROUND TO THE MONUMENTATION, IDENTIFIED BY COLORED PLASTIC CAP BEARING SURVEYORS REGISTRATION NUMBER.
- T2
- T3
- BT1 THESE STAKES, IN CULTIVATED AREAS, REFERENCE FOUND OR SET MONUMENTATION, BURIED 5/8" INCH ROD 20 INCHES BELOW GROUND TO THE MONUMENTATION, IDENTIFIED BY COLORED PLASTIC CAP BEARING SURVEYORS REGISTRATION NUMBER.
- BT2
- BT3
- STAKING OF PROPOSED RIGHT OF WAY, SET DIVISION OF HIGHWAYS SURVEY MARKER TO MONUMENT THE POSITION SHOWN, IDENTIFIED BY INSCRIPTION DATA AND SURVEYORS REGISTRATION NUMBER.
- M STAKING OF PROPOSED RIGHT OF WAY IN CULTIVATED AREAS, BURIED 5/8" INCH IRON ROD 20 INCHES BELOW GROUND TO MARK FUTURE SURVEY MARKER POSITION, IDENTIFIED BY COLORED PLASTIC CAP BEARING SURVEYORS REGISTRATION NUMBER.
- PERMANENT SURVEY MARKER, IDOT STD. 2135 (TO BE SET BY OTHERS)
- RIGHT OF WAY STAKING PROPOSED TO BE SET

STATE OF ILLINOIS }  
COUNTY OF KANE }SS

THIS IS TO CERTIFY THAT I, REJENA H. LYON, AN ILLINOIS PROFESSIONAL LAND SURVEYOR, HAVE SURVEYED THE PLAT OF HIGHWAYS SHOWN HEREON IN SECTION 24, TOWNSHIP 40 NORTH, RANGE 10 EAST, AND SECTION 19, TOWNSHIP 40 NORTH, RANGE 11 EAST OF THE THIRD PRINCIPAL MERIDIAN, DUPAGE COUNTY; THAT THE SURVEY IS TRUE AND COMPLETE AS SHOWN TO THE BEST OF MY KNOWLEDGE AND BELIEF; THAT THE PLAT CORRECTLY REPRESENTS SAID SURVEY; THAT ALL MONUMENTS FOUND AND ESTABLISHED ARE OF PERMANENT QUALITY AND OCCUPY THE POSITIONS SHOWN HEREON AND THAT THE MONUMENTS ARE SUFFICIENT TO ENABLE THE SURVEY TO BE RETRACED, MADE FOR THE DEPARTMENT OF TRANSPORTATION, STATE OF ILLINOIS. THIS PROFESSIONAL SERVICE CONFORMS TO THE CURRENT ILLINOIS MINIMUM STANDARDS FOR A BOUNDARY SURVEY FOR THAT PORTION SHOWN AS PROPOSED RIGHT-OF-WAY.

DATE AT ELGIN, ILLINOIS, THIS \_\_\_\_ DAY OF \_\_\_\_\_, 20\_\_ A.D.

ILLINOIS PROFESSIONAL LAND SURVEYOR NO. 3302  
ACCOUNT NO. 2-04-0052(a)

REJENA H. LYON  
3302 PROFESSIONAL LAND SURVEYOR STATE OF ILLINOIS  
ELGIN, ILLINOIS  
LICENSE EXPIRES 11/30/2010

ALL BEARINGS ARE BASED ON ILLINOIS STATE PLANE COORDINATE SYSTEM NAD 83, EAST ZONE GRID.

RECEIVED  
AUG 11 2009  
PLATS & LEGALS

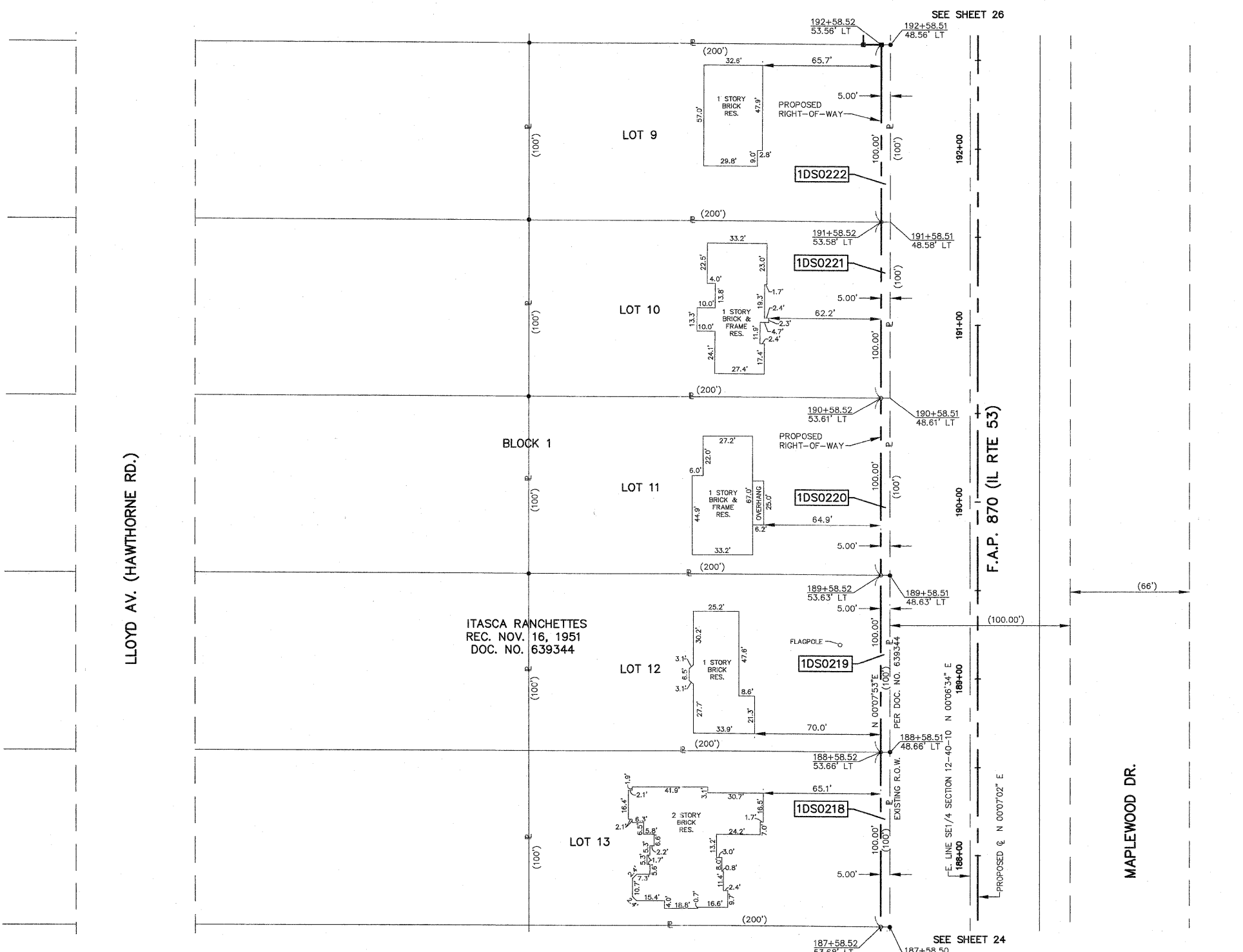
HAMPTON, LENZINI AND RENWICK, INC.  
CIVIL ENGINEERS - STRUCTURAL ENGINEERS - LAND SURVEYORS  
380 SHEPARD DRIVE  
ELGIN, ILLINOIS 60123  
847.697.6700 www.hirengineering.com

194.000959  
ILLINOIS PROFESSIONAL DESIGN FIRM & STRUCTURAL ENGINEERING CORP.

**PLAT OF HIGHWAYS**  
STATE OF ILLINOIS  
DEPARTMENT OF TRANSPORTATION  
F.A.P. 870 (IL RTE 53)  
DuPAGE COUNTY SECTION  
PROJECT JOB NO. R-91-069-00  
STATION 182+00 TO STATION 193+00  
SCALE: 1"=30' SHEET 25 OF X

BUREAU OF LAND ACQUISITION  
201 WEST CENTER COURT  
SCHAUMBURG, ILLINOIS 60196

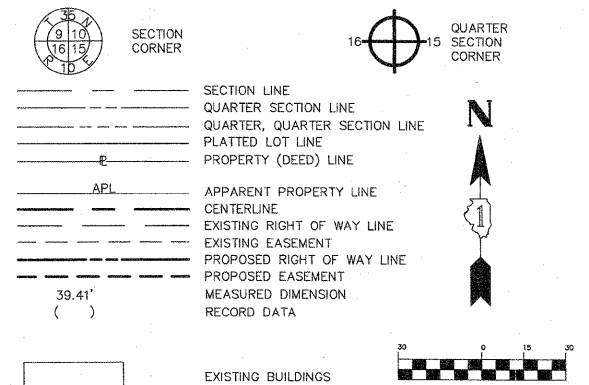
REVISED 8/09/09 PARCELS 1DS0218, 1DS0220 & 1DS0221 OWNERSHIP CHANGES  
REVISED 6/24/03 PARCEL 1DS0221 OWNERSHIP CHANGE



TOPO UPDATED 7/27/09  
FIELD WORK COMPLETED 6/27/03

PARCEL NUMBER	OWNER	TOTAL HOLDINGS	AREA TAKEN	PREVIOUS DEDICATION	REMAINDER	AREA OF EASEMENT	PURPOSE OF EASEMENT	TAX NUMBER	PROPERTY ACQUIRED BY
1DS0154	Agata Szymanska and Jaromir Niemiec, as joint tenants	0.459 AC±	0.034 AC±	NA	0.425 AC±	NA	NA	02-12-212-026	
1DS0155	Jeanette Baker, Trustee of the Jeanette Baker Trust dated November 14, 2003	0.459 AC±	0.034 AC±	NA	0.425 AC±	NA	NA	02-12-212-025	
1DS0156	Victor A. Rescino and Martha M. Rescino, his wife, as joint tenants	0.459 AC±	0.034 AC±	NA	0.425 AC±	NA	NA	02-12-212-024	
1DS0157	Maria Catania	0.459 AC±	0.034 AC±	NA	0.425 AC±	NA	NA	02-12-212-023	
1DS0158	Emma Schmidt Larala as Trustee of the Emma Schmidt Larala Family Trust dated July 24, 2007	0.459 AC±	0.034 AC±	NA	0.425 AC±	NA	NA	02-12-212-022	
1DS0159	Spring Lake Business Park Association	0.346 AC±	0.048 AC±	NA	0.298 AC±	NA	NA	03-07-103-012	
1DS0160A	United States Postal Service	3.690Ac±	0.065 AC±	NA	3.528 AC±	NA	NA	03-07-103-013	
1DS0160B			0.097 AC±	NA		NA			
1DS0160TE			NA	NA		0.029 AC±	GRADING		

**LEGEND**



- IRON PIPE OR ROD FOUND
- + CUT CROSS FOUND OR SET
- T1 THESE STAKES REFERENCE FOUND OR SET MONUMENTATION, SET 5/8 INCH IRON ROD FLUSH WITH THE GROUND TO THE MONUMENTATION, IDENTIFIED BY COLORED PLASTIC CAP BEARING SURVEYORS REGISTRATION NUMBER.
- BT1 THESE STAKES, IN CULTIVATED AREAS, REFERENCE FOUND OR SET MONUMENTATION, BURIED 5/8 INCH ROD 20 INCHES BELOW GROUND TO THE MONUMENTATION, IDENTIFIED BY COLORED PLASTIC CAP BEARING SURVEYORS REGISTRATION NUMBER.
- STAKING OF PROPOSED RIGHT OF WAY, SET DIVISION OF HIGHWAYS SURVEY MARKER TO MONUMENT THE POSITION SHOWN, IDENTIFIED BY INSCRIPTION DATA AND SURVEYORS REGISTRATION NUMBER.
- M STAKING OF PROPOSED RIGHT OF WAY IN CULTIVATED AREAS, BURIED 5/8 INCH IRON ROD 20 INCHES BELOW GROUND TO MARK FUTURE SURVEY MARKER POSITION, IDENTIFIED BY COLORED PLASTIC CAP BEARING SURVEYORS REGISTRATION NUMBER.
- ⊕ PERMANENT SURVEY MARKER, IDOT STD. 2135 (TO BE SET BY OTHERS)
- RIGHT OF WAY STAKING PROPOSED TO BE SET

STATE OF ILLINOIS }  
 COUNTY OF KANE }

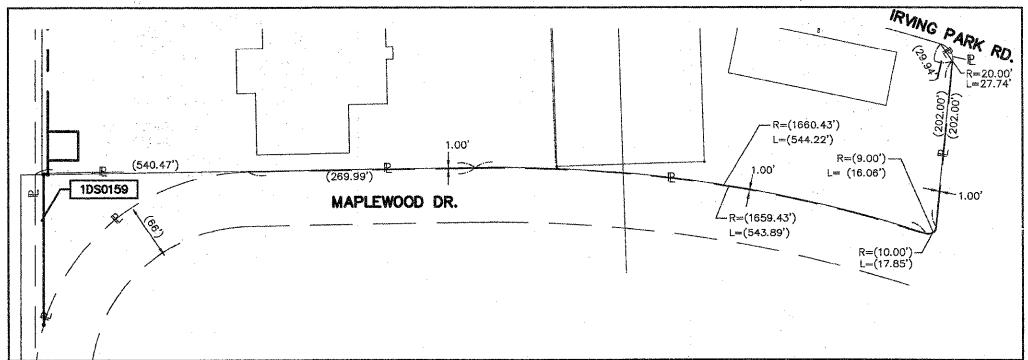
THIS IS TO CERTIFY THAT I, REJENA H. LYON, AN ILLINOIS PROFESSIONAL LAND SURVEYOR, HAVE SURVEYED THE PLAT OF HIGHWAYS SHOWN HEREON IN SECTION 24, TOWNSHIP 40 NORTH, RANGE 10 EAST, AND SECTION 19, TOWNSHIP 40 NORTH, RANGE 11 EAST OF THE THIRD PRINCIPAL MERIDIAN, DUPAGE COUNTY, THAT THE SURVEY IS TRUE AND COMPLETE AS SHOWN TO THE BEST OF MY KNOWLEDGE AND BELIEF; THAT THE PLAT CORRECTLY REPRESENTS SAID SURVEY; THAT ALL MONUMENTS FOUND AND ESTABLISHED ARE OF PERMANENT QUALITY AND OCCUPY THE POSITIONS SHOWN HEREON AND THAT THE MONUMENTS ARE SUFFICIENT TO ENABLE THE SURVEY TO BE RETRACED, MADE FOR THE DEPARTMENT OF TRANSPORTATION, STATE OF ILLINOIS. THIS PROFESSIONAL SERVICE CONFORMS TO THE CURRENT ILLINOIS MINIMUM STANDARDS FOR A BOUNDARY SURVEY FOR THAT PORTION SHOWN AS PROPOSED RIGHT-OF-WAY.

DATED AT ELGIN, ILLINOIS, THIS \_\_\_\_\_ DAY OF \_\_\_\_\_, 20\_\_ A.D.

ILLINOIS PROFESSIONAL LAND SURVEYOR NO. 3302  
 ACCOUNT NO. 2-04-0052(a)



TOTAL HOLDING PARCEL 1DS0159  
 SCALE: 1"=100'



RECEIVED  
 MAY 10 2010  
 PLATS & LEGALS

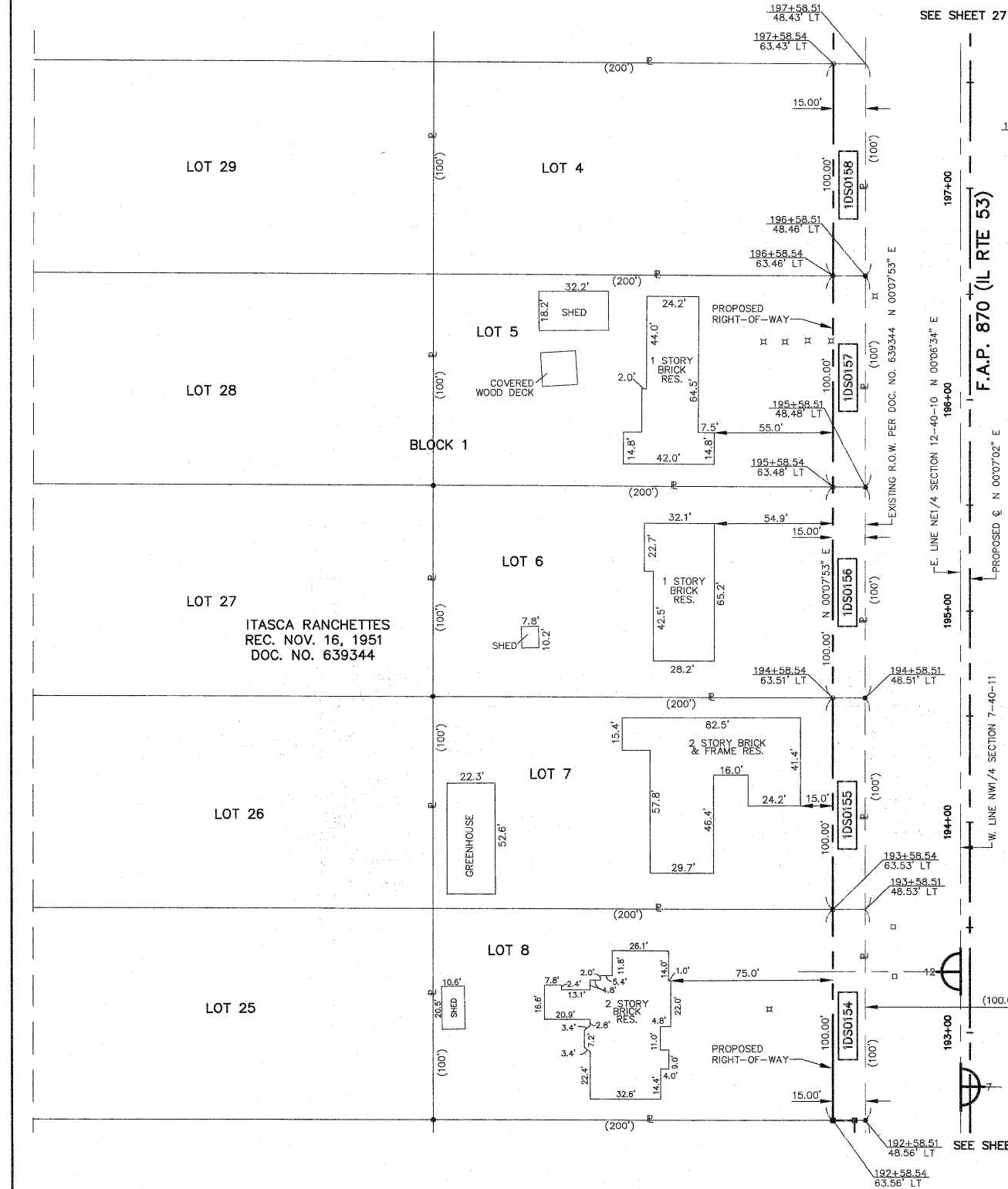
ALL BEARINGS ARE BASED ON ILLINOIS STATE PLANE COORDINATE SYSTEM NAD 83, EAST ZONE GRID.

**HAMPTON, LENZINI AND RENWICK, INC.**  
 CIVIL ENGINEERS • STRUCTURAL ENGINEERS • LAND SURVEYORS  
 380 SHEPARD DRIVE  
 ELGIN, ILLINOIS 60123  
 847.697.6700 www.hirengineering.com

**PLAT OF HIGHWAYS**  
 STATE OF ILLINOIS  
 DEPARTMENT OF TRANSPORTATION  
 F.A.P. 870 (IL RTE 53)

DUPAGE COUNTY SECTION  
 PROJECT JOB NO. R-91-069-00  
 STATION 192+50 TO STATION 197+50  
 SCALE: 1"=30' SHEET 26 OF X

**BUREAU OF LAND ACQUISITION**  
 201 WEST CENTER COURT  
 SCHAMBERG, ILLINOIS 60196



REVISED 5/10/10 PARCEL 1DS0158 OWNERSHIP CHANGE  
 REVISED 8/09/09 PARCELS 1DS0154, 1DS0155 & 1DS0157 OWNERSHIP CHANGES

PARCEL NUMBER	OWNER	TOTAL HOLDINGS	AREA TAKEN	PREVIOUS DEDICATION	REMAINDER	AREA OF EASEMENT	PURPOSE OF EASEMENT	TAX NUMBER	PROPERTY ACQUIRED BY
1DS0158	Emma Schmidt Larala as Trustee of the Emma Schmidt Larala Family Trust dated July 24, 2007	0.459 AC±	0.034 AC±	NA	0.425 AC±	NA	NA	02-12-212-022	
1DS0160A	United States Postal Service	3.690 AC±	0.085 AC±	NA	3.528 AC±	NA	NA	03-07-103-013	
1DS0160B			0.097 AC±	NA		NA	NA		
1DS0160TE			NA	NA		0.029 AC±	GRADING		
1DS0161	Abate Enterprises, L.L.C., an Illinois limited liability company	1.020 AC±	0.075 AC±	NA	0.945 AC±	NA	NA	02-12-212-037	
1DS0161E			NA	NA	NA	0.006 AC (264 SF)±	DRIVE		
1DS0162DED	Bank Financial FSB, as Trustee Under Trust Agreement Dated October 25, 2005 and known as Trust Number 010836	0.506 AC±	0.152 AC± *	NA	0.506 AC±	NA	NA	02-12-212-019	
1DS0162TE			NA	NA	NA	0.004 AC (171 SF)±	DRIVE		
1DS0163DED	Mobil Oil Corporation	0.802 AC±	0.147 AC± *	NA	0.802 AC±	NA	NA	03-07-103-015	
1DS0163TE-A			NA	NA	NA	0.015 AC±	DRIVE		
1DS0163TE-B			NA	NA	NA	0.009 AC (380 SF)±	DRIVE		
1DS0166	Chicago Title Land Trust Company, as Trustee under Trust Agreement dated the 24th day of May, 2004, known as Trust Number 1113015	1.200 AC±	0.167 AC±	NA	1.033 AC±	NA	NA	02-12-212-038 (pt)	

**LEGEND**

- IRON PIPE OR ROD FOUND
- ⊕ PK NAIL FOUND OR SET
- + CUT CROSS FOUND OR SET
- 5/8" REBAR SET
- T1 THESE STAKES REFERENCE FOUND OR SET MONUMENTATION, SET 5/8 INCH IRON ROD FLUSH WITH THE GROUND TO THE MONUMENTATION, IDENTIFIED BY COLORED PLASTIC CAP BEARING SURVEYORS REGISTRATION NUMBER.
- T2 THESE STAKES, IN CULTIVATED AREAS, REFERENCE FOUND OR SET MONUMENTATION, BURIED 5/8 INCH ROD 20 INCHES BELOW GROUND TO THE MONUMENTATION, IDENTIFIED BY COLORED PLASTIC CAP BEARING SURVEYORS REGISTRATION NUMBER.
- BT1 THESE STAKES, IN CULTIVATED AREAS, REFERENCE FOUND OR SET MONUMENTATION, BURIED 5/8 INCH ROD 20 INCHES BELOW GROUND TO THE MONUMENTATION, IDENTIFIED BY COLORED PLASTIC CAP BEARING SURVEYORS REGISTRATION NUMBER.
- BT2
- BT3
- STAKING OF PROPOSED RIGHT OF WAY, SET DIVISION OF HIGHWAYS SURVEY MARKER TO MONUMENT THE POSITION SHOWN, IDENTIFIED BY INSCRIPTION DATA AND SURVEYORS REGISTRATION NUMBER.
- M STAKING OF PROPOSED RIGHT OF WAY IN CULTIVATED AREAS, BURIED 5/8 INCH IRON ROD 20 INCHES BELOW GROUND TO MARK FUTURE SURVEY MARKER POSITION, IDENTIFIED BY COLORED PLASTIC CAP BEARING SURVEYORS REGISTRATION NUMBER.
- ⊕ PERMANENT SURVEY MARKER, IDOT STD. 2135 (TO BE SET BY OTHERS)
- RIGHT OF WAY STAKING PROPOSED TO BE SET

SECTION CORNER  
QUARTER SECTION CORNER

SECTION LINE  
QUARTER SECTION LINE  
QUARTER SECTION LINE  
PLATTED LOT LINE  
PROPERTY (DEED) LINE

APL APPARENT PROPERTY LINE  
CENTERLINE  
EXISTING RIGHT OF WAY LINE  
EXISTING EASEMENT  
PROPOSED RIGHT OF WAY LINE  
PROPOSED EASEMENT  
MEASURED DIMENSION  
RECORD DATA

EXISTING BUILDINGS

39.41'  
( )

STATE OF ILLINOIS }  
COUNTY OF KANE }SS

THIS IS TO CERTIFY THAT I, REJENA H. LYON, AN ILLINOIS PROFESSIONAL LAND SURVEYOR, HAVE SURVEYED THE PLAT OF HIGHWAYS SHOWN HEREON IN SECTION 24, TOWNSHIP 40 NORTH, RANGE 10 EAST, AND SECTION 19, TOWNSHIP 40 NORTH, RANGE 11 EAST OF THE THIRD PRINCIPAL MERIDIAN, DUPAGE COUNTY, THAT THE SURVEY IS TRUE AND COMPLETE AS SHOWN TO THE BEST OF MY KNOWLEDGE AND BELIEF; THAT THE PLAT CORRECTLY REPRESENTS SAID SURVEY; THAT ALL MONUMENTS FOUND AND ESTABLISHED ARE OF PERMANENT QUALITY AND OCCUPY THE POSITIONS SHOWN HEREON AND THAT THE MONUMENTS ARE SUFFICIENT TO ENABLE THE SURVEY TO BE RETRIEVED FOR THE DEPARTMENT OF TRANSPORTATION, STATE OF ILLINOIS. THIS PROFESSIONAL SERVICE CONFORMS TO THE CURRENT ILLINOIS MINIMUM STANDARDS FOR A BOUNDARY SURVEY FOR THAT PORTION SHOWN AS PROPOSED RIGHT-OF-WAY.

DATED AT ELGIN, ILLINOIS, THIS \_\_\_\_ DAY OF \_\_\_\_\_, 20\_\_ A.D.

ILLINOIS PROFESSIONAL LAND SURVEYOR NO. 3302  
ACCOUNT NO. 2-04--0052(a)

REJENA H. LYON  
3302 PROFESSIONAL LAND SURVEYOR STATE OF ILLINOIS  
ELGIN, ILLINOIS  
LICENSE EXPIRES 11/30/2010

RECEIVED  
MAY 10 2010  
PLATS & LEGALS

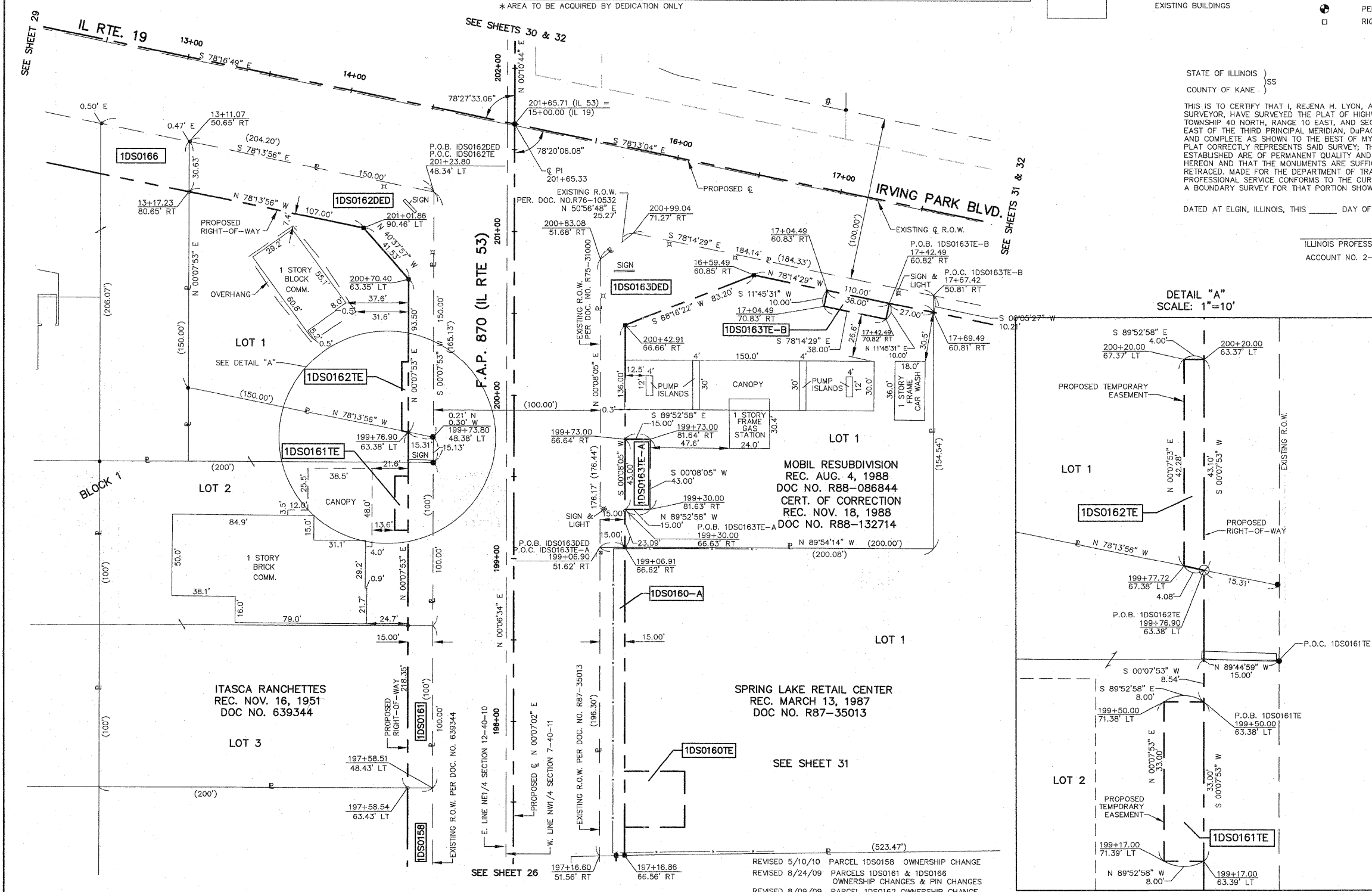
ALL BEARINGS ARE BASED ON ILLINOIS STATE PLANE COORDINATE SYSTEM NAD 83, EAST ZONE GRID.

TOPO UPDATED 7/27/09  
FIELD WORK COMPLETED 6/27/03

HAMPTON, LENZINI AND RENWICK, INC.  
CIVIL ENGINEERS - STRUCTURAL ENGINEERS - LAND SURVEYORS  
380 SHEPARD DRIVE  
ELGIN, ILLINOIS 60123  
847.697.6700 www.hirengineering.com  
184.00666 ILLINOIS PROFESSIONAL DESIGN FIRM & STRUCTURAL ENGINEERING CORP.

**PLAT OF HIGHWAYS**  
STATE OF ILLINOIS  
DEPARTMENT OF TRANSPORTATION  
F.A.P. 870 (IL RTE 53)  
DUPAGE COUNTY SECTION  
PROJECT JOB NO. R-91-069-00  
STATION 197+00 TO STATION 201+50  
SCALE: 1"=30' SHEET 27 OF X

**BUREAU OF LAND ACQUISITION**  
201 WEST CENTER COURT  
SCHMIDT, ILLINOIS 60196





PART OF SECTION 12, TWP 40 NORTH, RANGE 10 EAST OF THE THIRD PRINCIPAL MERIDIAN, DUPAGE COUNTY, ILLINOIS.

89 of 100

PARCEL NUMBER	OWNER	TOTAL HOLDINGS	ARFA TAKEN	PREVIOUS DEDICATION	REMAINDER	AREA OF EASEMENT	PURPOSE OF EASEMENT	TAX NUMBER	PROPERTY ACQUIRED BY
1DS0164	Raymond F. Schmidt and Maraldine M. Schmidt, as joint tenants	0.643 AC±	0.044 AC±	NA	0.599 AC±	NA	NA	02-12-211-001	
1DS0165	Frank Graziano	0.748 AC±	0.065 AC±	NA	0.683 AC±	NA	NA	02-12-211-016	
1DS0168	Itasca Joint Venture, LLC, an Illinois Limited Liability Company	8.568 AC±	0.070 AC±	NA	8.498 AC±	NA	NA	02-12-204-011 02-12-204-012 02-12-204-001	
1DS0169	Itasca Bank & Trust Co., as Trustee under the provisions of a Trust Agreement dated the 13th day of March, 1989 and known as Trust No. 10686	1.188 AC±	0.045 AC±	NA	1.143 AC±	NA	NA	02-12-204-014	

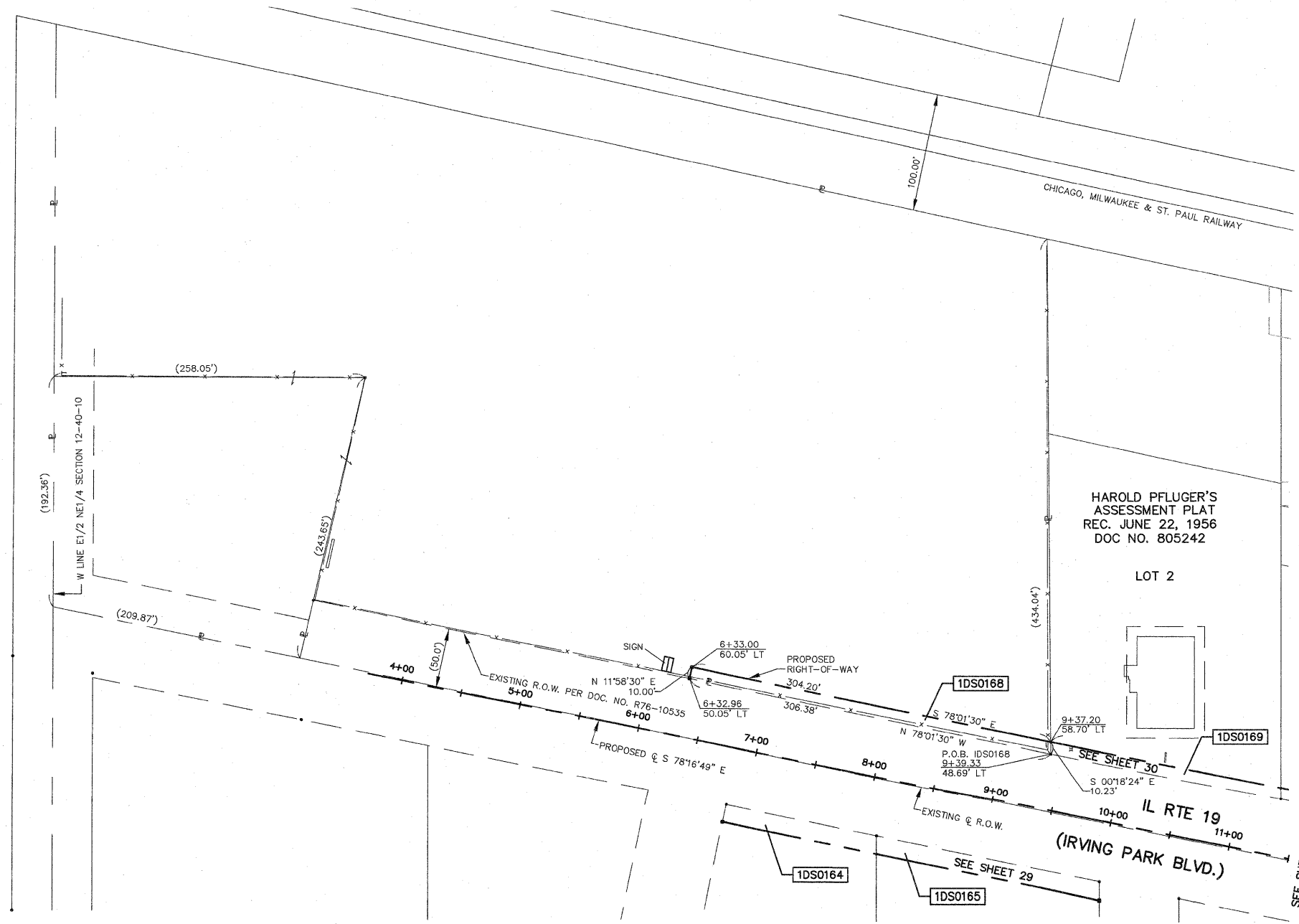
**LEGEND**

SECTION CORNER  
QUARTER SECTION CORNER

SECTION LINE  
QUARTER SECTION LINE  
PLATTED LOT LINE  
PROPERTY (DEED) LINE

API  
APPARENT PROPERTY LINE  
CENTERLINE  
EXISTING RIGHT OF WAY LINE  
EXISTING EASEMENT  
PROPOSED RIGHT OF WAY LINE  
PROPOSED EASEMENT  
MEASURED DIMENSION RECORD DATA

39.41'  
( )



- EXISTING BUILDINGS
- IRON PIPE OR ROD FOUND
  - + CUT CROSS FOUND OR SET
  - T1 THESE STAKES REFERENCE FOUND OR SET MONUMENTATION, SET 5/8 INCH IRON ROD FLUSH WITH THE GROUND TO TIE MONUMENTATION, IDENTIFIED BY COLORED PLASTIC CAP BEARING SURVEYORS REGISTRATION NUMBER.
  - T2
  - T3
  - BT1 THESE STAKES, IN CULTIVATED AREAS, REFERENCE FOUND OR SET MONUMENTATION, BURIED 5/8 INCH ROD 20 INCHES BELOW GROUND TO TIE MONUMENTATION, IDENTIFIED BY COLORED PLASTIC CAP BEARING SURVEYORS REGISTRATION NUMBER.
  - BT2
  - BT3
  - STAKING OF PROPOSED RIGHT OF WAY, SET DIVISION OF HIGHWAYS SURVEY MARKER TO MONUMENT THE POSITION SHOWN, IDENTIFIED BY INSCRIPTION DATA AND SURVEYORS REGISTRATION NUMBER.
  - M STAKING OF PROPOSED RIGHT OF WAY IN CULTIVATED AREAS, BURIED 5/8 INCH IRON ROD 20 INCHES BELOW GROUND TO MARK FUTURE SURVEY MARKER POSITION, IDENTIFIED BY COLORED PLASTIC CAP BEARING SURVEYORS REGISTRATION NUMBER.
  - ⊕ PERMANENT SURVEY MARKER, IDOT STD. 21.35 (TO BE SET BY OTHERS)
  - RIGHT OF WAY STAKING PROPOSED TO BE SET

STATE OF ILLINOIS }  
COUNTY OF KANE } SS

THIS IS TO CERTIFY THAT I, REJENA H. LYON, AN ILLINOIS PROFESSIONAL LAND SURVEYOR, HAVE SURVEYED THE PLAT OF HIGHWAYS SHOWN HEREON IN SECTION 24, TOWNSHIP 40 NORTH, RANGE 10 EAST, AND SECTION 19, TOWNSHIP 40 NORTH, RANGE 11 EAST OF THE THIRD PRINCIPAL MERIDIAN, DUPAGE COUNTY, THAT THE SURVEY IS TRUE AND COMPLETE AS SHOWN TO THE BEST OF MY KNOWLEDGE AND BELIEF; THAT THE PLAT CORRECTLY REPRESENTS SAID SURVEY; THAT ALL MONUMENTS FOUND AND ESTABLISHED ARE OF PERMANENT QUALITY AND OCCUPY THE POSITIONS SHOWN HEREON AND THAT THE MONUMENTS ARE SUFFICIENT TO ENABLE THE SURVEY TO BE RETRACED, MADE FOR THE DEPARTMENT OF TRANSPORTATION, STATE OF ILLINOIS. THIS PROFESSIONAL SERVICE CONFORMS TO THE CURRENT ILLINOIS MINIMUM STANDARDS FOR A BOUNDARY SURVEY FOR THAT PORTION SHOWN AS PROPOSED RIGHT-OF-WAY.

DATED AT ELGIN, ILLINOIS, THIS \_\_\_\_\_ DAY OF \_\_\_\_\_, 20\_\_ A.D.

ILLINOIS PROFESSIONAL LAND SURVEYOR NO. 3302  
ACCOUNT NO. 2-04-0052(a)

LICENSE EXPIRES 11/30/2010

ALL BEARINGS ARE BASED ON ILLINOIS STATE PLANE COORDINATE SYSTEM NAD 83, EAST ZONE GRID.

TOPO UPDATED 7/27/09  
FIELD WORK COMPLETED 6/27/03

RECEIVED PK  
JAN 04 2010  
PLATS & LEGALS

**HAMPTON, LENZINI AND RENWICK, INC.**  
CIVIL ENGINEERS • STRUCTURAL ENGINEERS • LAND SURVEYORS  
380 SHEPARD DRIVE  
ELGIN, ILLINOIS 60123  
847-897-8700 www.hlrengineering.com

**PLAT OF HIGHWAYS**  
STATE OF ILLINOIS  
DEPARTMENT OF TRANSPORTATION  
F.A.P. 870 (IL RTE 53)

DUPAGE COUNTY SECTION  
PROJECT JOB NO. R-91-069-00  
STATION 4+00 (IL RTE 19) TO STATION 10+00  
SCALE: 1"=50' SHEET 28 OF X

**BUREAU OF LAND ACQUISITION**  
201 WEST CENTER COURT  
SCHAUMBURG, ILLINOIS 60196

REVISED 12/31/09 PARCEL 1DS0168 ADDED TAX NUMBER  
REVISED 8/09/09 PARCELS 1DS0165 & 1DS0168 OWNERSHIP CHANGES;  
PARCEL 1DS0168 REVISE TOTAL HOLDING

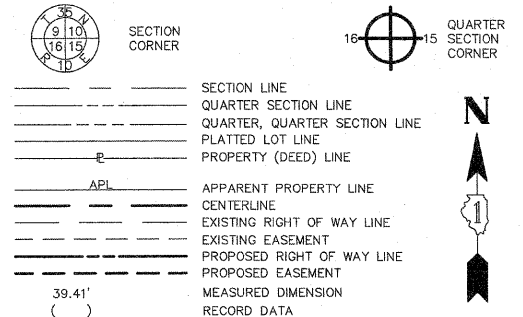
PART OF SECTION 12, TWP 40 NORTH, RANGE 10 EAST OF THE THIRD PRINCIPAL MERIDIAN, DUPAGE COUNTY, ILLINOIS.

90 of 100

PARCEL NUMBER	OWNER	TOTAL HOLDINGS	AREA TAKEN	PREVIOUS DEDICATION	REMAINDER	AREA OF EASEMENT	PURPOSE OF EASEMENT	TAX NUMBER	PROPERTY ACQUIRED BY
1DS0162DED	Bank Financial FSB, as Trustee Under Trust Agreement Dated October 25, 2005 and known as Trust Number 010836	0.506 AC±	0.152 AC±*	NA	0.506 AC±	NA	NA	02-12-212-019	
1DS0162TE			NA	NA	NA	0.004 AC (171 SF)±	DRIVE		
1DS0164	Raymond F. Schmidt and Maraldine M. Schmidt, as joint tenants	0.643 AC±	0.044 AC±	NA	0.599 AC±	NA	NA	02-12-211-001	
1DS0165	Frank Graziano	0.748 AC±	0.065 AC±	NA	0.683 AC±	NA	NA	02-12-211-018	
1DS0166	Chicago Title Land Trust Company, as Trustee under Trust Agreement dated the 24th day of May, 2004, known as Trust Number 1113015	1.200 AC±	0.167 AC±	NA	1.033 AC±	NA	NA	02-12-212-038 (p1)	
1DS0168	Itasca Joint Venture, LLC, an Illinois Limited Liability Company	8.568 AC±	0.070 AC±	NA	8.498 AC±	NA	NA	02-12-204-011 02-12-204-012	
1DS0169	Itasca Bank & Trust Co., as Trustee under the provisions of a Trust Agreement dated the 13th day of March, 1989 and known as Trust No. 10686	1.188 AC±	0.045 AC±	NA	1.143 AC±	NA	NA	02-12-204-014	
1DS0170	Itasca Bank & Trust Co., as Trustee under the provisions of a Trust Agreement dated October 31, 1988 and known as Trust No. 10848	0.707 AC±	0.036 AC±	NA	0.671 AC±	NA	NA	02-12-204-016	
1DS0171DED	Maya and Jiya, Inc.	0.670 AC±	0.125 AC±*	NA	0.670 AC±	NA	NA	02-12-204-006	
1DS0171TE			NA	NA	NA	0.019 AC±	DRIVE		

\* AREA TO BE ACQUIRED BY DEDICATION ONLY

LEGEND



- EXISTING BUILDINGS
- IRON PIPE OR ROD FOUND
- + CUT CROSS FOUND OR SET
- T1 THESE STAKES REFERENCE FOUND OR SET MONUMENTATION, SET 5/8 INCH IRON ROD FLUSH WITH THE GROUND TO THE MONUMENTATION, IDENTIFIED BY COLORED PLASTIC CAP BEARING SURVEYORS REGISTRATION NUMBER.
- T2
- T3
- BT1 THESE STAKES, IN CULTIVATED AREAS, REFERENCE FOUND OR SET MONUMENTATION, BURIED 5/8 INCH ROD 20 INCHES BELOW GROUND TO THE MONUMENTATION, IDENTIFIED BY COLORED PLASTIC CAP BEARING SURVEYORS REGISTRATION NUMBER.
- BT2
- BT3
- STAKING OF PROPOSED RIGHT OF WAY, SET DIVISION OF HIGHWAYS SURVEY MARKER TO MONUMENT THE POSITION SHOWN, IDENTIFIED BY INSCRIPTION DATA AND SURVEYORS REGISTRATION NUMBER.
- M STAKING OF PROPOSED RIGHT OF WAY IN CULTIVATED AREAS, BURIED 5/8 INCH IRON ROD 20 INCHES BELOW GROUND TO MARK FUTURE SURVEY MARKER POSITION, IDENTIFIED BY COLORED PLASTIC CAP BEARING SURVEYORS REGISTRATION NUMBER.
- PERMANENT SURVEY MARKER, IDOT STD. 2135 (TO BE SET BY OTHERS)
- RIGHT OF WAY STAKING PROPOSED TO BE SET

STATE OF ILLINOIS )  
COUNTY OF KANE )SS

THIS IS TO CERTIFY THAT I, REJENA H. LYON, AN ILLINOIS PROFESSIONAL LAND SURVEYOR, HAVE SURVEYED THE PLAT OF HIGHWAYS SHOWN HEREON IN SECTION 24, TOWNSHIP 40 NORTH, RANGE 10 EAST, AND SECTION 19, TOWNSHIP 40 NORTH, RANGE 11 EAST OF THE THIRD PRINCIPAL MERIDIAN, DUPAGE COUNTY, THAT THE SURVEY IS TRUE AND COMPLETE AS SHOWN TO THE BEST OF MY KNOWLEDGE AND BELIEF; THAT THE PLAT CORRECTLY REPRESENTS SAID SURVEY; THAT ALL MONUMENTS FOUND AND ESTABLISHED ARE OF PERMANENT QUALITY AND OCCUPY THE POSITIONS SHOWN HEREON AND THAT THE MONUMENTS ARE SUFFICIENT TO ENABLE THE SURVEY TO BE RETRACED, MADE FOR THE DEPARTMENT OF TRANSPORTATION, STATE OF ILLINOIS. THIS PROFESSIONAL SERVICE CONFORMS TO THE CURRENT ILLINOIS MINIMUM STANDARDS FOR A BOUNDARY SURVEY FOR THAT PORTION SHOWN AS PROPOSED RIGHT-OF-WAY.

DATED AT ELGIN, ILLINOIS, THIS \_\_\_\_\_ DAY OF \_\_\_\_\_, 20\_\_\_\_ A.D.

ILLINOIS PROFESSIONAL LAND SURVEYOR NO. 3302  
ACCOUNT NO. 2-04-0052(a)

REJENA H. LYON  
3302 PROFESSIONAL LAND SURVEYOR STATE OF ILLINOIS  
ELGIN, ILLINOIS  
LICENSE EXPIRES 11/30/2010

ALL BEARINGS ARE BASED ON ILLINOIS STATE PLANE COORDINATE SYSTEM NAD 83, EAST ZONE GRID.

TOPO UPDATED 7/27/09  
FIELD WORK COMPLETED 6/27/03

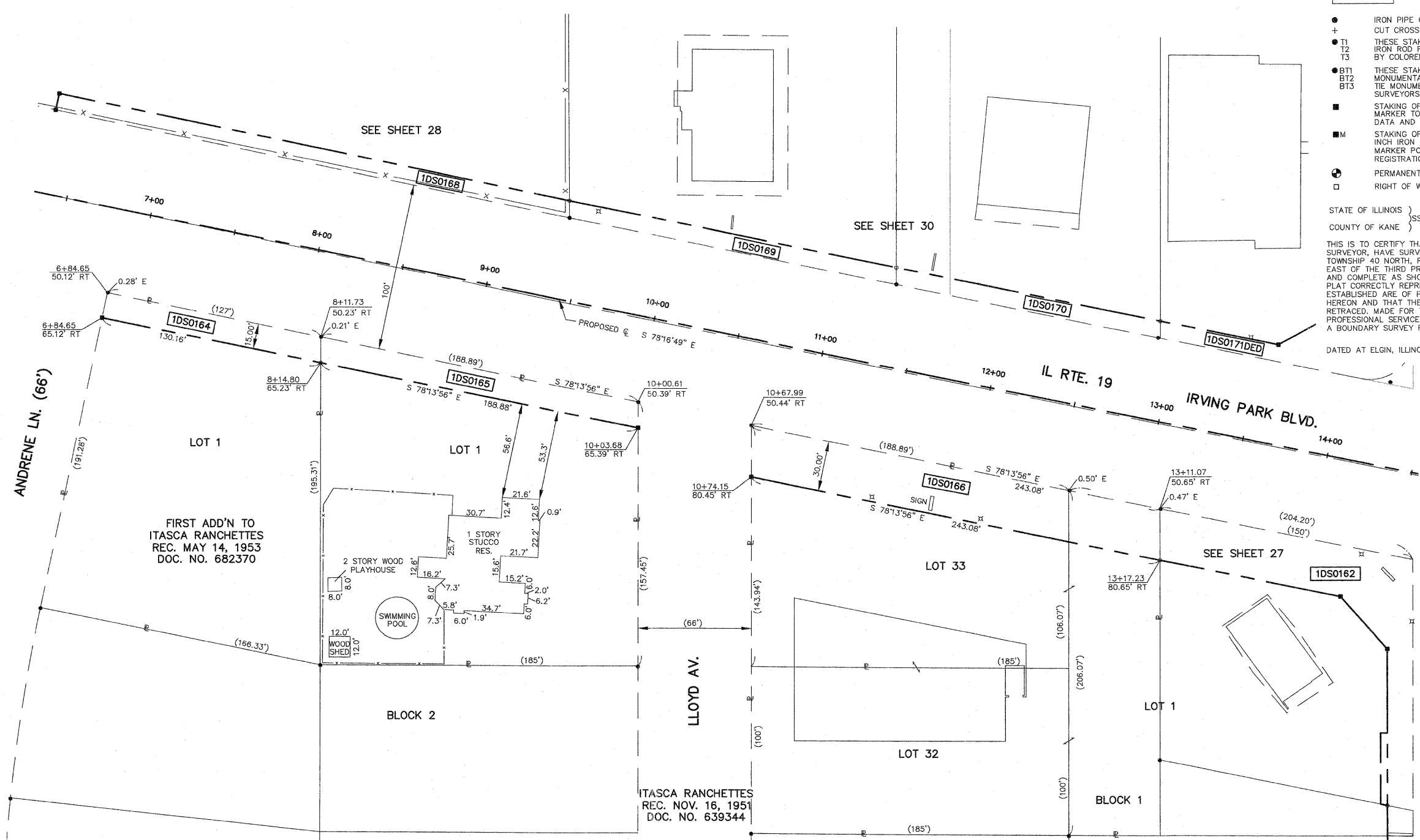
RECEIVED  
SEP 02 2009

PLATS & LEGALS  
HAMPTON, LENZINI AND RENWICK, INC.  
CIVIL ENGINEERS • STRUCTURAL ENGINEERS • LAND SURVEYORS  
380 SHEPARD DRIVE  
ELGIN, ILLINOIS 60123  
847.897.6700 www.hirengineering.com

**PLAT OF HIGHWAYS**  
STATE OF ILLINOIS  
DEPARTMENT OF TRANSPORTATION  
F.A.P. 870 (IL RTE 53)

DuPAGE COUNTY SECTION  
PROJECT JOB NO. R-91-069-00  
STATION 6+50 (IL RTE 19) TO STATION 13+50  
SCALE: 1"=30' SHEET 29 OF X

BUREAU OF LAND ACQUISITION  
201 WEST CENTER COURT  
SCHAUMBURG, ILLINOIS 60196



F.A.P. 870 (IL RTE 53)

DuPAGE COUNTY

JOB NO. R-91-069-00

REVISED 8/24/09 PARCEL 1DS0166 OWNERSHIP CHANGE, PIN CHANGE  
REVISED 8/09/09 PARCELS 1DS0162, 1DS0165, 1DS0168 & 1DS0171 OWNERSHIP CHANGES; PARCEL 1DS0168 REVISE TOTAL HOLDING

PART OF SECTION 12, 1WP 40 NORTH, RANGE 10 EAST OF THE THIRD PRINCIPAL MERIDIAN, DuPAGE COUNTY, ILLINOIS.

91 of 100

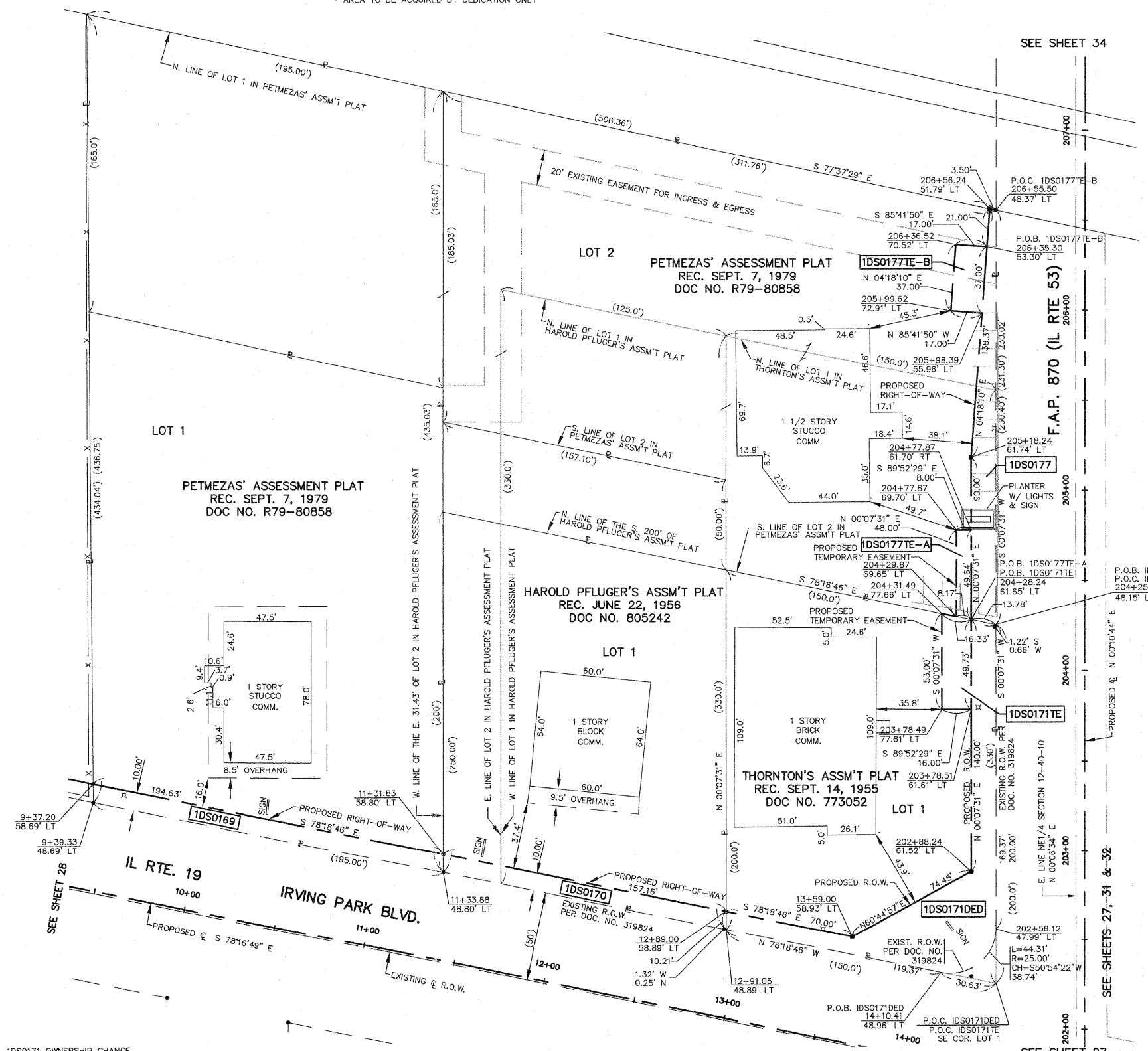
PARCEL NUMBER	OWNER	TOTAL HOLDINGS	AREA TAKEN	PREVIOUS DEDICATION	REMAINDER	AREA OF EASEMENT	PURPOSE OF EASEMENT	TAX NUMBER	PROPERTY ACQUIRED BY
1DS0169	Itasca Bank & Trust Co., as Trustee under the provisions of a Trust Agreement dated the 13th day of March, 1989 and known as Trust No. 10686	1.188 AC±	0.045 AC±	NA	1.143 AC±	NA	NA	02-12-204-014	
1DS0170	Itasca Bank & Trust Co., as Trustee under the provisions of a Trust Agreement dated October 31, 1988 and known as Trust No. 10648	0.707 AC±	0.036 AC±	NA	0.671 AC±	NA	NA	02-12-204-016	
1DS0171DED	Maya and Jiya, Inc.	0.670 AC±	0.125 AC±*	NA	0.670 AC±	NA	NA	02-12-204-006	
1DS0171E			NA	NA	NA	0.019 AC±	DRIVE		
1DS0177	ITASCA BANK AND TRUST CO., TRUSTEE, Tr. No. 10237	2.157 AC±	0.065 AC±	NA	2.102 AC±	NA	NA	02-12-204-010	
1DS0177E-A			NA	NA	NA	0.009 AC (391 SF)±	DRIVE		
1DS0177E-B			NA	NA	NA	0.014 AC±	DRIVE		

\* AREA TO BE ACQUIRED BY DEDICATION ONLY

**LEGEND**

- SECTION CORNER
- QUARTER SECTION CORNER
- SECTION LINE
- QUARTER SECTION LINE
- QUARTER, QUARTER SECTION LINE
- PLATTED LOT LINE
- PROPERTY (DEED) LINE
- APL APPARENT PROPERTY LINE
- CENTERLINE
- EXISTING RIGHT OF WAY LINE
- EXISTING EASEMENT
- PROPOSED RIGHT OF WAY LINE
- PROPOSED EASEMENT
- MEASURED DIMENSION RECORD DATA

39.41' ( )




EXISTING BUILDINGS

- IRON PIPE OR ROD FOUND
- CUT CROSS FOUND OR SET
- PK NAIL FOUND OR SET
- 5/8" REBAR SET
- THESE STAKES REFERENCE FOUND OR SET MONUMENTATION. SET 5/8 INCH IRON ROD FLUSH WITH THE GROUND TO THE MONUMENTATION. IDENTIFIED BY COLORED PLASTIC CAP BEARING SURVEYORS REGISTRATION NUMBER.
- THESE STAKES IN CULTIVATED AREAS. REFERENCE FOUND OR SET MONUMENTATION. BURIED 5/8 INCH ROD 20 INCHES BELOW GROUND TO THE MONUMENTATION. IDENTIFIED BY COLORED PLASTIC CAP BEARING SURVEYORS REGISTRATION NUMBER.
- STAKING OF PROPOSED RIGHT OF WAY. SET DIVISION OF HIGHWAYS SURVEY MARKER TO MONUMENT THE POSITION SHOWN. IDENTIFIED BY INSCRIPTION DATA AND SURVEYORS REGISTRATION NUMBER.
- STAKING OF PROPOSED RIGHT OF WAY IN CULTIVATED AREAS. BURIED 5/8 INCH IRON ROD 20 INCHES BELOW GROUND TO MARK FUTURE SURVEY MARKER POSITION. IDENTIFIED BY COLORED PLASTIC CAP BEARING SURVEYORS REGISTRATION NUMBER.
- PERMANENT SURVEY MARKER, IDOT STD. 2135 (TO BE SET BY OTHERS)
- RIGHT OF WAY STAKING PROPOSED TO BE SET

STATE OF ILLINOIS }  
 COUNTY OF KANE }  
 THIS IS TO CERTIFY THAT I, REJENA H. LYON, AN ILLINOIS PROFESSIONAL LAND SURVEYOR, HAVE SURVEYED THE PLAT OF HIGHWAYS SHOWN HEREON IN SECTION 24, TOWNSHIP 40 NORTH, RANGE 10 EAST, AND SECTION 19, TOWNSHIP 40 NORTH, RANGE 11 EAST OF THE THIRD PRINCIPAL MERIDIAN, DuPAGE COUNTY; THAT THE SURVEY IS TRUE AND COMPLETE AS SHOWN TO THE BEST OF MY KNOWLEDGE AND BELIEF; THAT THE PLAT CORRECTLY REPRESENTS SAID SURVEY; THAT ALL MONUMENTS FOUND AND ESTABLISHED ARE OF PERMANENT QUALITY AND OCCUPY THE POSITIONS SHOWN HEREON AND THAT THE MONUMENTS ARE SUFFICIENT TO ENABLE THE SURVEY TO BE RETRACED. MADE FOR THE DEPARTMENT OF TRANSPORTATION, STATE OF ILLINOIS. THIS PROFESSIONAL SERVICE CONFORMS TO THE CURRENT ILLINOIS MINIMUM STANDARDS FOR A BOUNDARY SURVEY FOR THAT PORTION SHOWN AS PROPOSED RIGHT-OF-WAY.

DATED AT ELGIN, ILLINOIS, THIS \_\_\_\_\_ DAY OF \_\_\_\_\_, 20\_\_ A.D.

ILLINOIS PROFESSIONAL LAND SURVEYOR NO. 3302  
 ACCOUNT NO. 2-04-0052(a)



ALL BEARINGS ARE BASED ON ILLINOIS STATE PLANE COORDINATE SYSTEM NAD 83, EAST ZONE GRID.

TOPO UPDATED 7/27/09  
 FIELD WORK COMPLETED 6/27/03

**HAMPTON, LENZINI AND RENWICK, INC.**  
 CIVIL ENGINEERS - STRUCTURAL ENGINEERS - LAND SURVEYORS  
 380 SHEPARD DRIVE  
 ELGIN, ILLINOIS 60123  
 847.697.6700 www.hlrengineering.com  
 184.000059  
 ILLINOIS PROFESSIONAL DESIGN FIRM & STRUCTURAL ENGINEERING CORP.

**PLAT OF HIGHWAYS**  
 STATE OF ILLINOIS  
 DEPARTMENT OF TRANSPORTATION  
 F.A.P. 870 (IL RTE 53)  
 DuPAGE COUNTY SECTION  
 PROJECT JOB NO. R-91-069-00  
 STATION 9+00 (IL RTE 19) TO STATION 15+00  
 SCALE: 1"=30' SHEET 30 OF X  
**BUREAU OF LAND ACQUISITION**  
 201 WEST CENTER COURT  
 SCHAMBURG, ILLINOIS 60196

REVISED 8/09/09 PARCEL 1DS0171 OWNERSHIP CHANGE

PARCEL NUMBER	OWNER	TOTAL HOLDINGS	AREA TAKEN	PREVIOUS DEDICATION	REMAINDER	AREA OF EASEMENT	PURPOSE OF EASEMENT	TAX NUMBER	PROPERTY ACQUIRED BY
1DS0160A	United States Postal Service	3.690 AC±	0.065 AC±	NA	3.528 AC±	NA	NA	03-07-103-013	
1DS0160B			0.097 AC±	NA		NA	NA		
1DS0160TE			NA	NA		0.029 AC±	GRADING		
1DS0163DED	Mobil Oil Corporation	0.802 AC±	0.147 AC±*	NA	0.802 AC±	NA	NA	03-07-103-015	
1DS0163TE-A			NA	NA	NA	0.015 AC±	DRIVE		
1DS0163TE-B			NA	NA	NA	0.009 AC (380 SF)±	DRIVE		

\* AREA TO BE ACQUIRED BY DEDICATION ONLY

**LEGEND**

SECTION CORNER  
QUARTER SECTION CORNER

SECTION LINE  
QUARTER SECTION LINE  
QUARTER, QUARTER SECTION LINE  
PLATTED LOT LINE  
PROPERTY (DEED) LINE  
APL  
APPARENT PROPERTY LINE  
CENTERLINE  
EXISTING RIGHT OF WAY LINE  
EXISTING EASEMENT  
PROPOSED RIGHT OF WAY LINE  
PROPOSED EASEMENT  
MEASURED DIMENSION  
RECORD DATA

EXISTING BUILDINGS

- IRON PIPE OR ROD FOUND
- + CUT CROSS FOUND OR SET
- T1 THESE STAKES REFERENCE FOUND OR SET MONUMENTATION, SET 5/8 INCH IRON ROD FLUSH WITH THE GROUND TO TIE MONUMENTATION, IDENTIFIED BY COLORED PLASTIC CAP BEARING SURVEYORS REGISTRATION NUMBER.
- T2
- T3
- BT1 THESE STAKES, IN CULTIVATED AREAS, REFERENCE FOUND OR SET MONUMENTATION, BURIED 5/8 INCH ROD 20 INCHES BELOW GROUND TO TIE MONUMENTATION, IDENTIFIED BY COLORED PLASTIC CAP BEARING SURVEYORS REGISTRATION NUMBER.
- BT2
- BT3
- STAKING OF PROPOSED RIGHT OF WAY, SET DIVISION OF HIGHWAYS SURVEY MARKER TO MONUMENT THE POSITION SHOWN, IDENTIFIED BY INSCRIPTION DATA AND SURVEYORS REGISTRATION NUMBER.
- M STAKING OF PROPOSED RIGHT OF WAY IN CULTIVATED AREAS, BURIED 5/8 INCH IRON ROD 20 INCHES BELOW GROUND TO MARK FUTURE SURVEY MARKER POSITION, IDENTIFIED BY COLORED PLASTIC CAP BEARING SURVEYORS REGISTRATION NUMBER.
- ⊙ PERMANENT SURVEY MARKER, IDOT STD. 2135 (TO BE SET BY OTHERS)
- RIGHT OF WAY STAKING PROPOSED TO BE SET

STATE OF ILLINOIS }  
COUNTY OF KANE }

THIS IS TO CERTIFY THAT I, REJENA H. LYON, AN ILLINOIS PROFESSIONAL LAND SURVEYOR, HAVE SURVEYED THE PLAT OF HIGHWAYS SHOWN HEREON IN SECTION 24, TOWNSHIP 40 NORTH, RANGE 10 EAST, AND SECTION 19, TOWNSHIP 40 NORTH, RANGE 11 EAST OF THE THIRD PRINCIPAL MERIDIAN, DUPAGE COUNTY; THAT THE SURVEY IS TRUE AND COMPLETE AS SHOWN TO THE BEST OF MY KNOWLEDGE AND BELIEF; THAT THE PLAT CORRECTLY REPRESENTS SAID SURVEY; THAT ALL MONUMENTS FOUND AND ESTABLISHED ARE OF PERMANENT QUALITY AND OCCUPY THE POSITIONS SHOWN HEREON AND THAT THE MONUMENTS ARE SUFFICIENT TO ENABLE THE SURVEY TO BE RETRACED, MADE FOR THE DEPARTMENT OF TRANSPORTATION, STATE OF ILLINOIS. THIS PROFESSIONAL SERVICE CONFORMS TO THE CURRENT ILLINOIS MINIMUM STANDARDS FOR A BOUNDARY SURVEY FOR THAT PORTION SHOWN AS PROPOSED RIGHT-OF-WAY.

DATED AT ELGIN, ILLINOIS, THIS \_\_\_\_ DAY OF \_\_\_\_\_, 20\_\_ A.D.

ILLINOIS PROFESSIONAL LAND SURVEYOR NO. 3302  
ACCOUNT NO. 2-04-0052(a)

REJENA H. LYON  
3302  
PROFESSIONAL  
LAND  
SURVEYOR  
STATE OF  
ILLINOIS  
ELGIN, ILLINOIS

LICENSE EXPIRES 11/30/2010

ALL BEARINGS ARE BASED ON ILLINOIS STATE PLANE COORDINATE SYSTEM NAD 83, EAST ZONE GRID.

RECEIVED  
SEP 02 2009  
PLATS & LEGALS

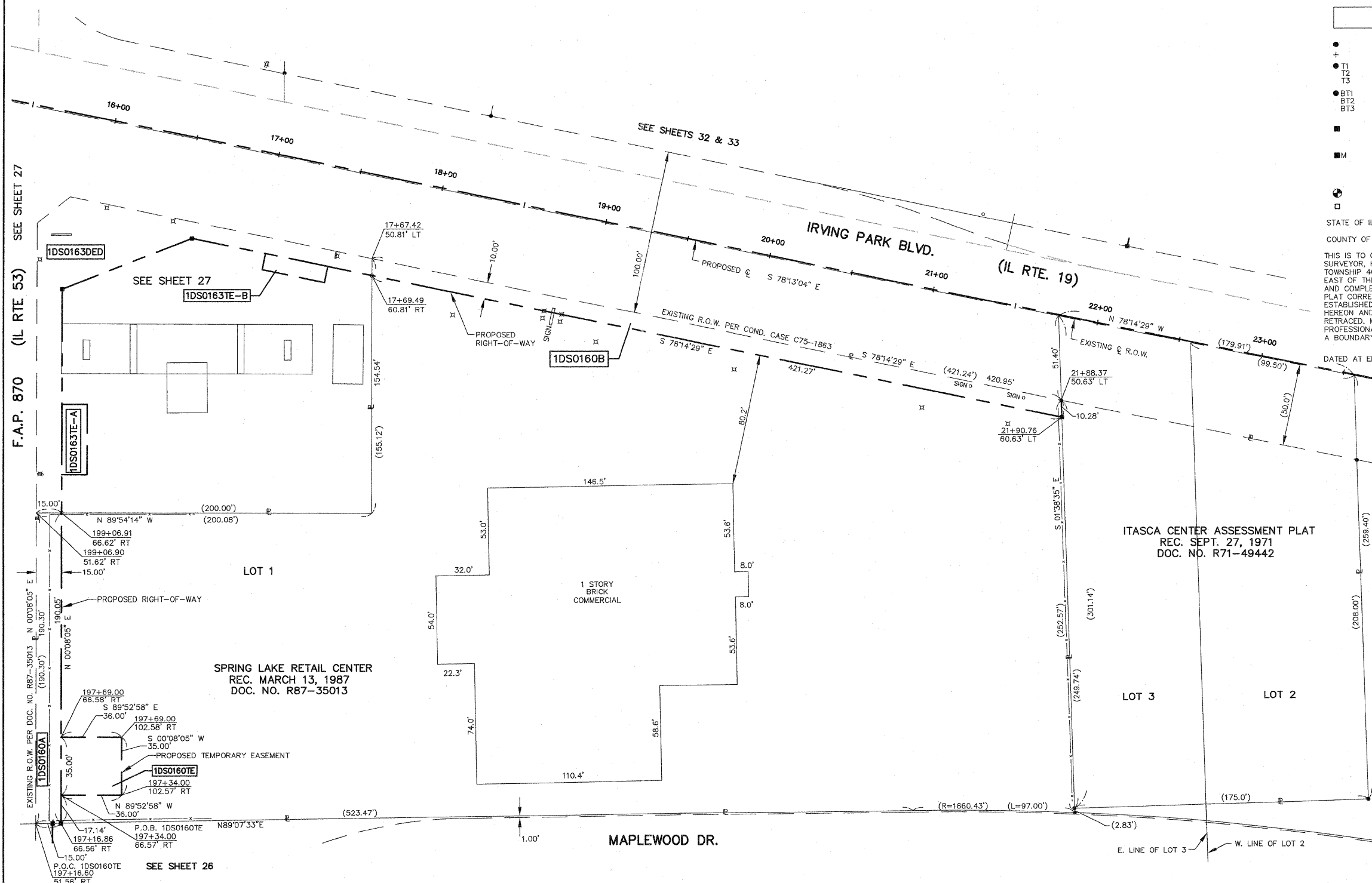
HAMPTON, LENZINI AND RENWICK, INC.  
CIVIL ENGINEERS • STRUCTURAL ENGINEERS • LAND SURVEYORS  
380 SHEPARD DRIVE  
ELGIN, ILLINOIS 60123  
847.697.6700 www.hlrengineering.com

164.000859  
ILLINOIS PROFESSIONAL DESIGN FIRM & STRUCTURAL ENGINEERING CORP.

**PLAT OF HIGHWAYS**  
STATE OF ILLINOIS  
DEPARTMENT OF TRANSPORTATION  
F.A.P. 870 (IL RTE 53)

DUPAGE COUNTY SECTION  
PROJECT JOB NO. R-91-069-00  
STATION 16+00 (IL RTE 19) TO STATION 24+00  
SCALE: 1"=30' SHEET 31 OF X

BUREAU OF LAND ACQUISITION  
201 WEST CENTER COURT  
SCHAUMBURG, ILLINOIS 60196



PART OF SECTION 7, TWP 40 NORTH, RANGE 11 EAST OF THE THIRD PRINCIPAL MERIDIAN, DUPAGE COUNTY, ILLINOIS.

93 of 100

PARCEL NUMBER	OWNER	TOTAL HOLDINGS	AREA TAKEN	PREVIOUS DEDICATION	REMAINDER	AREA OF EASEMENT	PURPOSE OF EASEMENT	TAX NUMBER	PROPERTY ACQUIRED BY
1DS0172DED			0.081 AC±*	NA	0.437 AC±	NA	NA		
1DS0172TE-A	1149 Irving Park Real Estate, Inc., an Illinois corporation	0.437 AC±	NA	NA	NA	0.014 AC±	DRIVE	03-07-102-005	
1DS0172TE-B			NA	NA	NA	0.029 AC±	DRIVE/SIDEWALK		
1DS0173A			0.048 AC±	NA	2.579 AC±	NA	NA		
1DS0173B	Charter National Bank and Trust, as Trustee under Trust Agreement known as Trust No. 1750-A	2.633 AC±	0.006 AC (258 SF)±	NA	NA	NA	NA	03-07-102-011 03-07-102-012	
1DS0173TE			NA	NA	NA	0.043 AC±	DRIVE/SIDEWALK		
1DS0174	PLDSPE, LLC, a Delaware limited liability company	3.034 AC±	0.177 AC±	NA	2.857 AC±	NA	NA	03-07-102-008	

\* AREA TO BE ACQUIRED BY DEDICATION ONLY

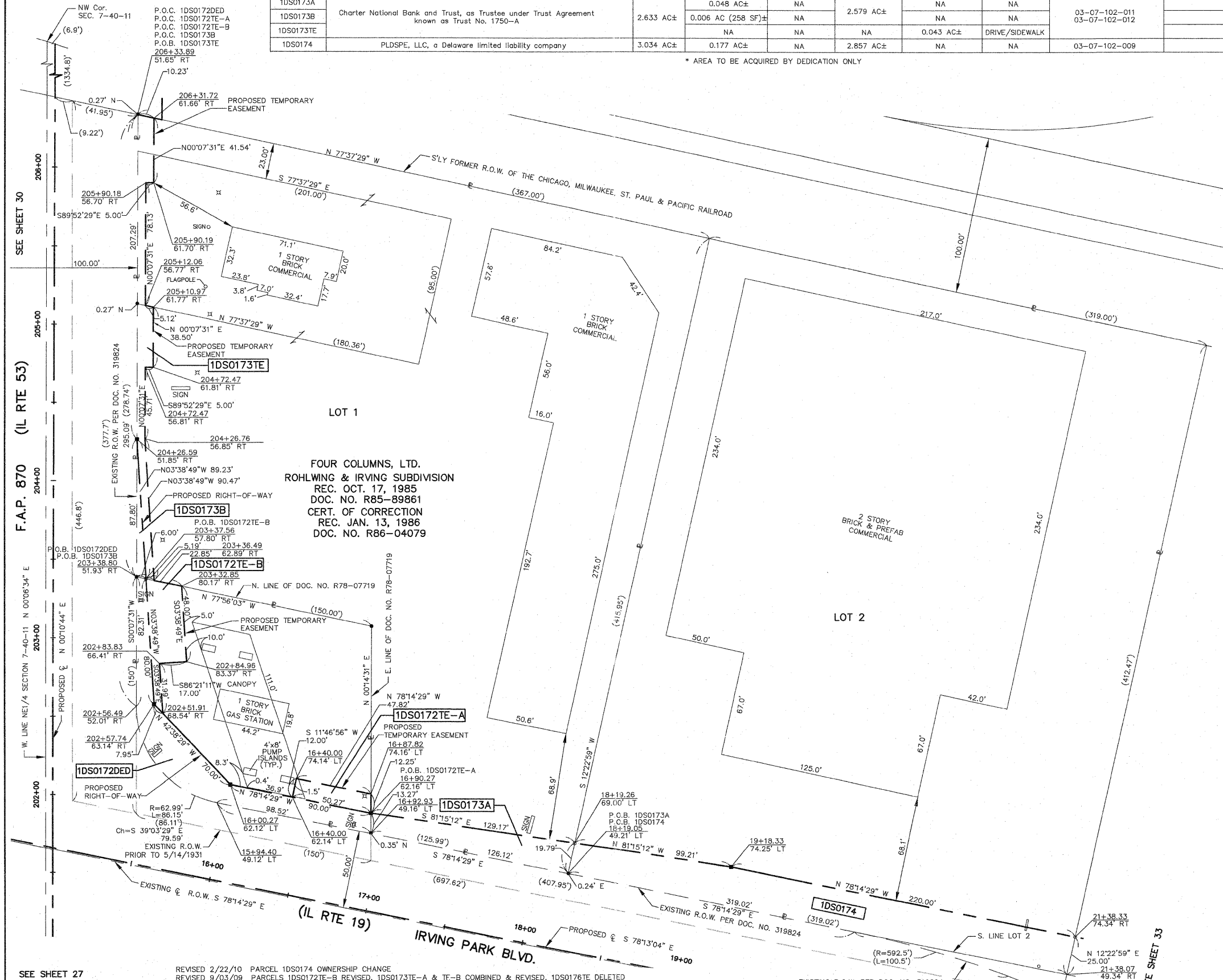
SEE SHEET 34

SEE SHEET 30

F.A.P. 870 (IL RTE 53)

F.A.P. 870 (IL RTE 53)

SEE SHEET 27



LEGEND


- SECTION CORNER
- QUARTER SECTION CORNER
- SECTION LINE
- QUARTER SECTION LINE
- PLATTED LOT LINE
- PROPERTY (DEED) LINE
- APPARENT PROPERTY LINE
- CENTERLINE
- EXISTING RIGHT OF WAY LINE
- EXISTING EASEMENT
- PROPOSED RIGHT OF WAY LINE
- PROPOSED EASEMENT
- MEASURED DIMENSION
- RECORD DATA
- EXISTING BUILDINGS
- IRON PIPE OR ROD FOUND
- CUT CROSS FOUND OR SET
- THESE STAKES REFERENCE FOUND OR SET MONUMENTATION, SET 5/8 INCH IRON ROD FLUSH WITH THE GROUND TO THE MONUMENTATION, IDENTIFIED BY COLORED PLASTIC CAP BEARING SURVEYORS REGISTRATION NUMBER.
- THESE STAKES, IN CULTIVATED AREAS, REFERENCE FOUND OR SET MONUMENTATION, BURIED 5/8 INCH ROD 20 INCHES BELOW GROUND TO THE MONUMENTATION, IDENTIFIED BY COLORED PLASTIC CAP BEARING SURVEYORS REGISTRATION NUMBER.
- STAKING OF PROPOSED RIGHT OF WAY, SET DIVISION OF HIGHWAYS SURVEY MARKER TO MONUMENT THE POSITION SHOWN, IDENTIFIED BY INSCRIPTION DATA AND SURVEYORS REGISTRATION NUMBER.
- STAKING OF PROPOSED RIGHT OF WAY IN CULTIVATED AREAS, BURIED 5/8 INCH IRON ROD 20 INCHES BELOW GROUND TO MARK FUTURE SURVEY MARKER POSITION, IDENTIFIED BY COLORED PLASTIC CAP BEARING SURVEYORS REGISTRATION NUMBER.
- PERMANENT SURVEY MARKER, 1/2" DIA. 2135 (TO BE SET BY OTHERS)
- RIGHT OF WAY STAKING PROPOSED TO BE SET

STATE OF ILLINOIS )  
 COUNTY OF KANE )

THIS IS TO CERTIFY THAT I, REJENA H. LYON, AN ILLINOIS PROFESSIONAL LAND SURVEYOR, HAVE SURVEYED THE PLAT OF HIGHWAYS SHOWN HEREON IN SECTION 24, TOWNSHIP 40 NORTH, RANGE 10 EAST, AND SECTION 19, TOWNSHIP 40 NORTH, RANGE 11 EAST OF THE THIRD PRINCIPAL MERIDIAN, DUPAGE COUNTY, THAT THE SURVEY IS TRUE AND COMPLETE AS SHOWN TO THE BEST OF MY KNOWLEDGE AND BELIEF; THAT THE PLAT CORRECTLY REPRESENTS SAID SURVEY; THAT ALL MONUMENTS FOUND AND ESTABLISHED ARE OF PERMANENT QUALITY AND OCCUPY THE POSITIONS SHOWN HEREON AND THAT THE MONUMENTS ARE SUFFICIENT TO ENABLE THE SURVEY TO BE RETRACED, MADE FOR THE DEPARTMENT OF TRANSPORTATION, STATE OF ILLINOIS. THIS PROFESSIONAL SERVICE CONFORMS TO THE CURRENT ILLINOIS MINIMUM STANDARDS FOR A BOUNDARY SURVEY FOR THAT PORTION SHOWN AS PROPOSED RIGHT-OF-WAY.

DATED AT ELGIN, ILLINOIS, THIS \_\_\_\_\_ DAY OF \_\_\_\_\_, 20\_\_\_\_ A.D.

ILLINOIS PROFESSIONAL LAND SURVEYOR NO. 3302  
 ACCOUNT NO. 2-04-0052(a)



ALL BEARINGS ARE BASED ON ILLINOIS STATE PLANE COORDINATE SYSTEM NAD 83, EAST ZONE GRID.

RECEIVED  
 FEB 23 2010  
 PLATS & LEGALS

TOPO UPDATED 7/27/09  
 FIELD WORK COMPLETED 6/27/03

HAMPTON, LENZINI AND RENWICK, INC.  
 CIVIL ENGINEERS • STRUCTURAL ENGINEERS • LAND SURVEYORS  
  
 380 SHEPARD DRIVE  
 ELGIN, ILLINOIS 60123  
 847.697.6700 www.hlrengineering.com  
 184.000959  
 ILLINOIS PROFESSIONAL DESIGN FIRM & STRUCTURAL ENGINEERING CORP.

**PLAT OF HIGHWAYS**  
 STATE OF ILLINOIS  
 DEPARTMENT OF TRANSPORTATION  
 F.A.P. 870 (IL RTE 53)

DuPAGE COUNTY SECTION  
 PROJECT JOB NO. R-91-069-00  
 STATION 15+00 (IL RTE 19) TO STATION 21+50  
 SCALE: 1"=30' SHEET 32 OF X

**BUREAU OF LAND ACQUISITION**  
 201 WEST CENTER COURT  
 Schaumburg, Illinois 60196

REVISED 2/22/10 PARCEL 1DS0174 OWNERSHIP CHANGE  
 REVISED 9/03/09 PARCELS 1DS0172TE-B REVISED, 1DS0173TE-A & TE-B COMBINED & REVISED, 1DS0176TE DELETED  
 REVISED 8/09/09 PARCELS 1DS0172, 1DS0173 & 1DS0176 OWNERSHIP CHANGES

PARCEL NUMBER	OWNER	TOTAL HOLDINGS	AREA TAKEN	PREVIOUS DEDICATION	REMAINDER	AREA OF EASEMENT	PURPOSE OF EASEMENT	TAX NUMBER	PROPERTY ACQUIRED BY
1DS0160A	United States Postal Service	3.690 AC±	0.065 AC±	NA	3.528 AC±	NA	NA	03-07-103-013	
1DS0160B			0.097 AC±	NA		NA			
1DS0160TE			NA	NA		0.029 AC±	GRADING		
1DS0174	PLDSPE, LLC, a Delaware limited liability company	3.034 AC±	0.177 AC±	NA	2.857 AC±	NA	NA	03-07-102-009	
1DS0175	West Suburban Industrial, SDCO, Inc.	3.303 AC±	0.040 AC±	NA	3.263 AC±	NA	NA	03-07-102-010	

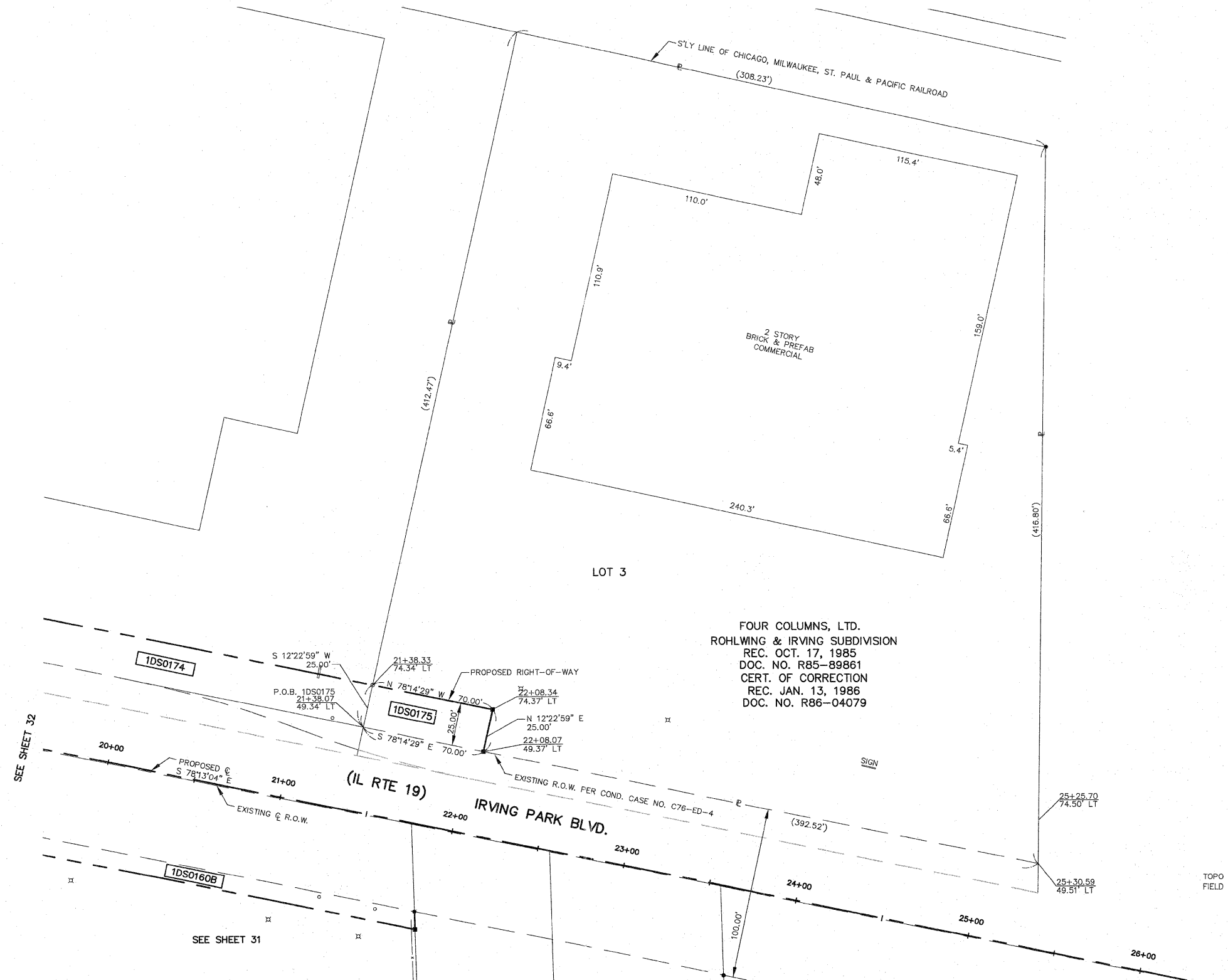
**LEGEND**

SECTION CORNER  
QUARTER SECTION CORNER

SECTION LINE  
QUARTER SECTION LINE  
PLATTED LOT LINE  
PROPERTY (DEED) LINE

APL  
APPARENT PROPERTY LINE  
CENTERLINE  
EXISTING RIGHT OF WAY LINE  
EXISTING EASEMENT  
PROPOSED RIGHT OF WAY LINE  
PROPOSED EASEMENT  
MEASURED DIMENSION  
RECORD DATA

39.41'  
( )



- EXISTING BUILDINGS
- IRON PIPE OR ROD FOUND
  - + CUT CROSS FOUND OR SET
  - T1 THESE STAKES REFERENCE FOUND OR SET MONUMENTATION, SET 5/8 INCH IRON ROD FLUSH WITH THE GROUND TO THE MONUMENTATION, IDENTIFIED BY COLORED PLASTIC CAP BEARING SURVEYORS REGISTRATION NUMBER.
  - T2
  - T3
  - BT1 THESE STAKES, IN CULTIVATED AREAS, REFERENCE FOUND OR SET MONUMENTATION, BURIED 5/8 INCH ROD 20 INCHES BELOW GROUND TO THE MONUMENTATION, IDENTIFIED BY COLORED PLASTIC CAP BEARING SURVEYORS REGISTRATION NUMBER.
  - BT2
  - BT3
  - STAKING OF PROPOSED RIGHT OF WAY, SET DIVISION OF HIGHWAYS SURVEY MARKER TO MONUMENT THE POSITION SHOWN, IDENTIFIED BY INSCRIPTION DATA AND SURVEYORS REGISTRATION NUMBER.
  - M STAKING OF PROPOSED RIGHT OF WAY IN CULTIVATED AREAS, BURIED 5/8 INCH IRON ROD 20 INCHES BELOW GROUND TO MARK FUTURE SURVEY MARKER POSITION, IDENTIFIED BY COLORED PLASTIC CAP BEARING SURVEYORS REGISTRATION NUMBER.
  - PERMANENT SURVEY MARKER, IDOT STD. 2135 (TO BE SET BY OTHERS)
  - RIGHT OF WAY STAKING PROPOSED TO BE SET

STATE OF ILLINOIS }  
COUNTY OF KANE }

THIS IS TO CERTIFY THAT I, REJENA H. LYON, AN ILLINOIS PROFESSIONAL LAND SURVEYOR, HAVE SURVEYED THE PLAT OF HIGHWAYS SHOWN HEREON IN SECTION 24, TOWNSHIP 40 NORTH, RANGE 10 EAST, AND SECTION 19, TOWNSHIP 40 NORTH, RANGE 11 EAST OF THE THIRD PRINCIPAL MERIDIAN, DUPAGE COUNTY; THAT THE SURVEY IS TRUE AND COMPLETE AS SHOWN TO THE BEST OF MY KNOWLEDGE AND BELIEF; THAT THE PLAT CORRECTLY REPRESENTS SAID SURVEY; THAT ALL MONUMENTS FOUND AND ESTABLISHED ARE OF PERMANENT QUALITY AND OCCUPY THE POSITIONS SHOWN HEREON AND THAT THE MONUMENTS ARE SUFFICIENT TO ENABLE THE SURVEY TO BE RETRACED, MADE FOR THE DEPARTMENT OF TRANSPORTATION, STATE OF ILLINOIS, THIS PROFESSIONAL SERVICE CONFORMS TO THE CURRENT ILLINOIS MINIMUM STANDARDS FOR A BOUNDARY SURVEY FOR THAT PORTION SHOWN AS PROPOSED RIGHT-OF-WAY.

DATED AT ELGIN, ILLINOIS, THIS \_\_\_\_\_ DAY OF \_\_\_\_\_, 20\_\_ A.D.

ILLINOIS PROFESSIONAL LAND SURVEYOR NO. 3302  
ACCOUNT NO. 2-04-0052(a)

LICENSE EXPIRES 11/30/2010

ALL BEARINGS ARE BASED ON ILLINOIS STATE PLANE COORDINATE SYSTEM NAD 83, EAST ZONE GRID.

RECEIVED  
FEB 23 2010  
PLATS & LEGALS

HAMPTON, LENZINI AND RENWICK, INC.  
CIVIL ENGINEERS - STRUCTURAL ENGINEERS - LAND SURVEYORS  
380 SHEPARD DRIVE  
ELGIN, ILLINOIS 60123  
847.697.6700 www.hlrengineering.com

**PLAT OF HIGHWAYS**  
STATE OF ILLINOIS  
DEPARTMENT OF TRANSPORTATION  
F.A.P. 870 (IL RTE 53)

DUPAGE COUNTY SECTION  
PROJECT JOB NO. R-91-069-00  
STATION 20+00 (IL RTE 19) TO STATION 26+00  
SCALE: 1"=30' SHEET 33 OF X

BUREAU OF LAND ACQUISITION  
201 WEST CENTER COURT  
SCHAUMBURG, ILLINOIS 60196

REVISED 2/22/10 PARCEL 1DS0174 OWNERSHIP CHANGE

TOPO UPDATED 7/27/09  
FIELD WORK COMPLETED 6/27/03

PARCEL NUMBER	OWNER	TOTAL HOLDINGS	AREA TAKEN	PREVIOUS DEDICATION	REMAINDER	AREA OF EASEMENT	PURPOSE OF EASEMENT	TAX NUMBER	PROPERTY ACQUIRED BY
1DS0224PE	The Commuter Rail Division of the Regional Transportation Authority also known as Metra	NA	NA	NA	NA	0.168 AC±	RIGHT-OF-WAY	03-07-504-001	
1DS0225PE	The Commuter Rail Division of the Regional Transportation Authority also known as Metra	NA	NA	NA	NA	0.125 AC±	RIGHT-OF-WAY	02-12-504-002	
1DS0180	Illinois Tool Works, Inc.	12.522 AC±	0.263 AC±	NA	12.259 AC±	NA	NA	03-07-101-005	
1DS0181	Ingraffia-Gambino Investments, LLC, an Illinois limited liability company	9.106 AC±	0.131 AC±	NA	8.975 AC±	NA	NA	02-12-201-019	
1DS0181TE			NA	NA	NA	0.008 AC (328 SF±)	DRIVE		

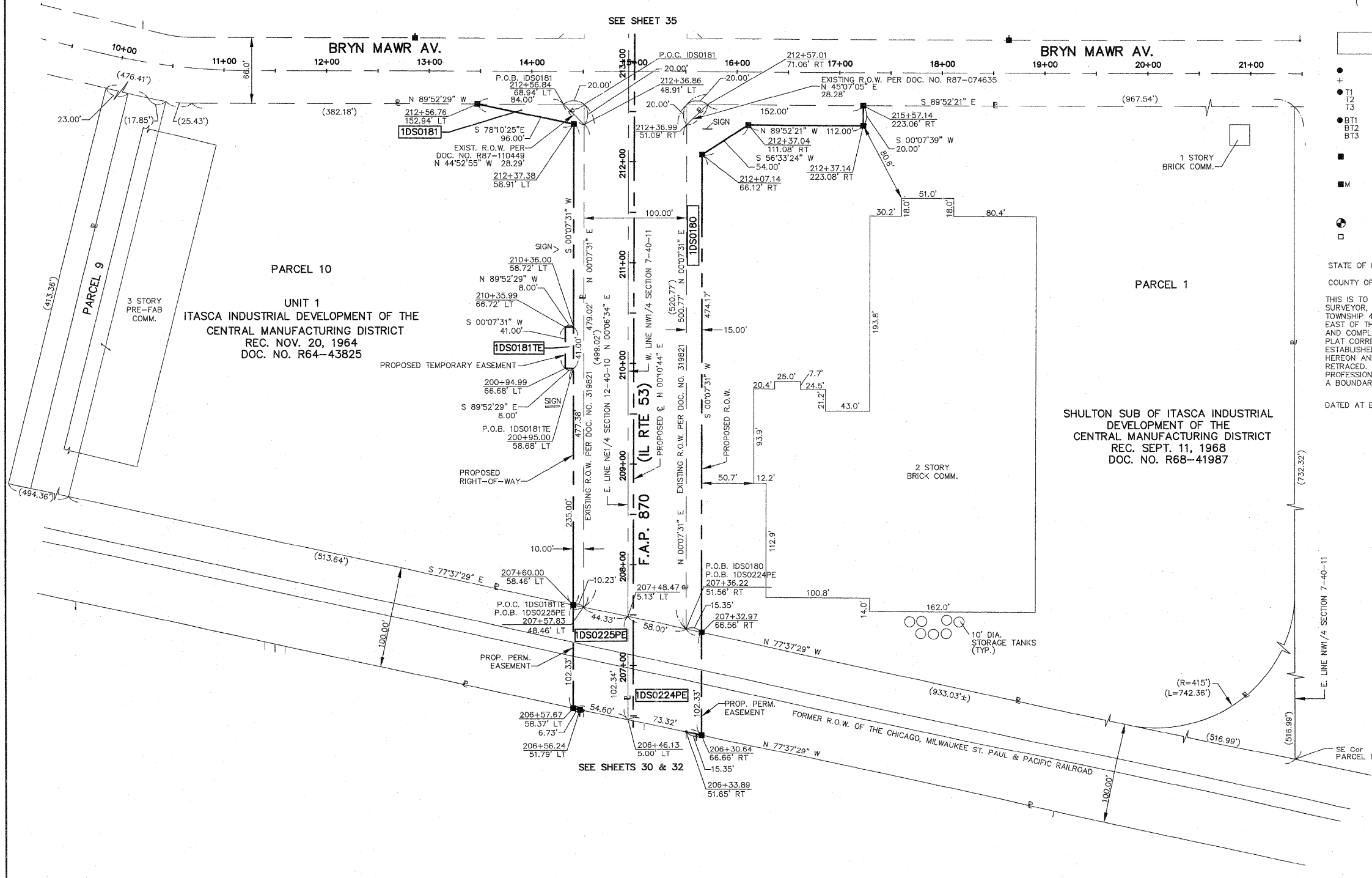
**LEGEND**

- SECTION LINE
- QUARTER SECTION LINE
- QUARTER, QUARTER SECTION LINE
- PLATTED LOT LINE
- PROPERTY (DEED) LINE
- APL APPARENT PROPERTY LINE
- CENTERLINE
- EXISTING RIGHT OF WAY LINE
- EXISTING EASEMENT
- PROPOSED RIGHT OF WAY LINE
- PROPOSED EASEMENT
- MEASURED DIMENSION
- RECORD DATA

39.41' ( )

EXISTING BUILDINGS

- IRON PIPE OR ROD FOUND
- CUT CROSS FOUND OR SET
- PK NAIL FOUND OR SET
- 5/8" REBAR SET
- THESE STAKES REFERENCE FOUND OR SET MONUMENTATION, SET 5/8 INCH IRON ROD FLUSH WITH THE GROUND TO TIE MONUMENTATION, IDENTIFIED BY COLORED PLASTIC CAP BEARING SURVEYORS REGISTRATION NUMBER.
- THESE STAKES, IN CULTIVATED AREAS, REFERENCE FOUND OR SET MONUMENTATION, BURIED 5/8 INCH IRON ROD 20 INCHES BELOW GROUND TO TIE MONUMENTATION, IDENTIFIED BY COLORED PLASTIC CAP BEARING SURVEYORS REGISTRATION NUMBER.
- STAKING OF PROPOSED RIGHT OF WAY, SET DIVISION OF HIGHWAYS SURVEY MARKER TO MONUMENT THE POSITION SHOWN, IDENTIFIED BY INSCRIPTION DATA AND SURVEYORS REGISTRATION NUMBER.
- STAKING OF PROPOSED RIGHT OF WAY IN CULTIVATED AREAS, BURIED 5/8 INCH IRON ROD 20 INCHES BELOW GROUND TO MARK FUTURE SURVEY MARKER POSITION, IDENTIFIED BY COLORED PLASTIC CAP BEARING SURVEYORS REGISTRATION NUMBER.
- PERMANENT SURVEY MARKER, IDOT STD. 2135 (TO BE SET BY OTHERS)
- RIGHT OF WAY STAKING PROPOSED TO BE SET



STATE OF ILLINOIS }  
COUNTY OF KANE }

THIS IS TO CERTIFY THAT I, REJENA H. LYON, AN ILLINOIS PROFESSIONAL LAND SURVEYOR, HAVE SURVEYED THE PLAT OF HIGHWAYS SHOWN HEREON IN SECTION 24, TOWNSHIP 40 NORTH, RANGE 10 EAST, AND SECTION 19, TOWNSHIP 40 NORTH, RANGE 11 EAST OF THE THIRD PRINCIPAL MERIDIAN, DUPAGE COUNTY; THAT THE SURVEY IS TRUE AND COMPLETE AS SHOWN TO THE BEST OF MY KNOWLEDGE AND BELIEF; THAT THE PLAT CORRECTLY REPRESENTS SAID SURVEY; THAT ALL MONUMENTS FOUND AND ESTABLISHED ARE OF PERMANENT QUALITY AND OCCUPY THE POSITIONS SHOWN HEREON AND THAT THE MONUMENTS ARE SUFFICIENT TO ENABLE THE SURVEY TO BE RETRACED, MADE FOR THE DEPARTMENT OF TRANSPORTATION, STATE OF ILLINOIS. THIS PROFESSIONAL SERVICE CONFORMS TO THE CURRENT ILLINOIS MINIMUM STANDARDS FOR A BOUNDARY SURVEY FOR THAT PORTION SHOWN AS PROPOSED RIGHT-OF-WAY.

DATED AT ELGIN, ILLINOIS, THIS \_\_\_\_\_ DAY OF \_\_\_\_\_, 20\_\_\_\_ A.D.

ILLINOIS PROFESSIONAL LAND SURVEYOR NO. 3302  
ACCOUNT NO. 2-04-0052(a)

RECEIVED  
MAR 2 9 2010  
PLATS & LEGALS  
LICENSE EXPIRES 11/30/2010

ALL BEARINGS ARE BASED ON ILLINOIS STATE PLANE COORDINATE SYSTEM NAD 83, EAST ZONE GRID.

**HAMPTON, LENZINI AND RENWICK, INC.**  
CIVIL ENGINEERS • STRUCTURAL ENGINEERS • LAND SURVEYORS  
380 SHEPARD DRIVE  
ELGIN, ILLINOIS 60123  
847.697.6700 www.hlrengineering.com  
184.079999  
ILLINOIS PROFESSIONAL DESIGN FIRM & STRUCTURAL ENGINEERING CORP.

**PLAT OF HIGHWAYS**  
STATE OF ILLINOIS  
DEPARTMENT OF TRANSPORTATION  
F.A.P. 870 (IL RTE 53)

DUPAGE COUNTY SECTION  
PROJECT JOB NO. R-91-069-00  
STATION 206+00 TO STATION 213+00  
SCALE: 1"=50' SHEET 34 OF X

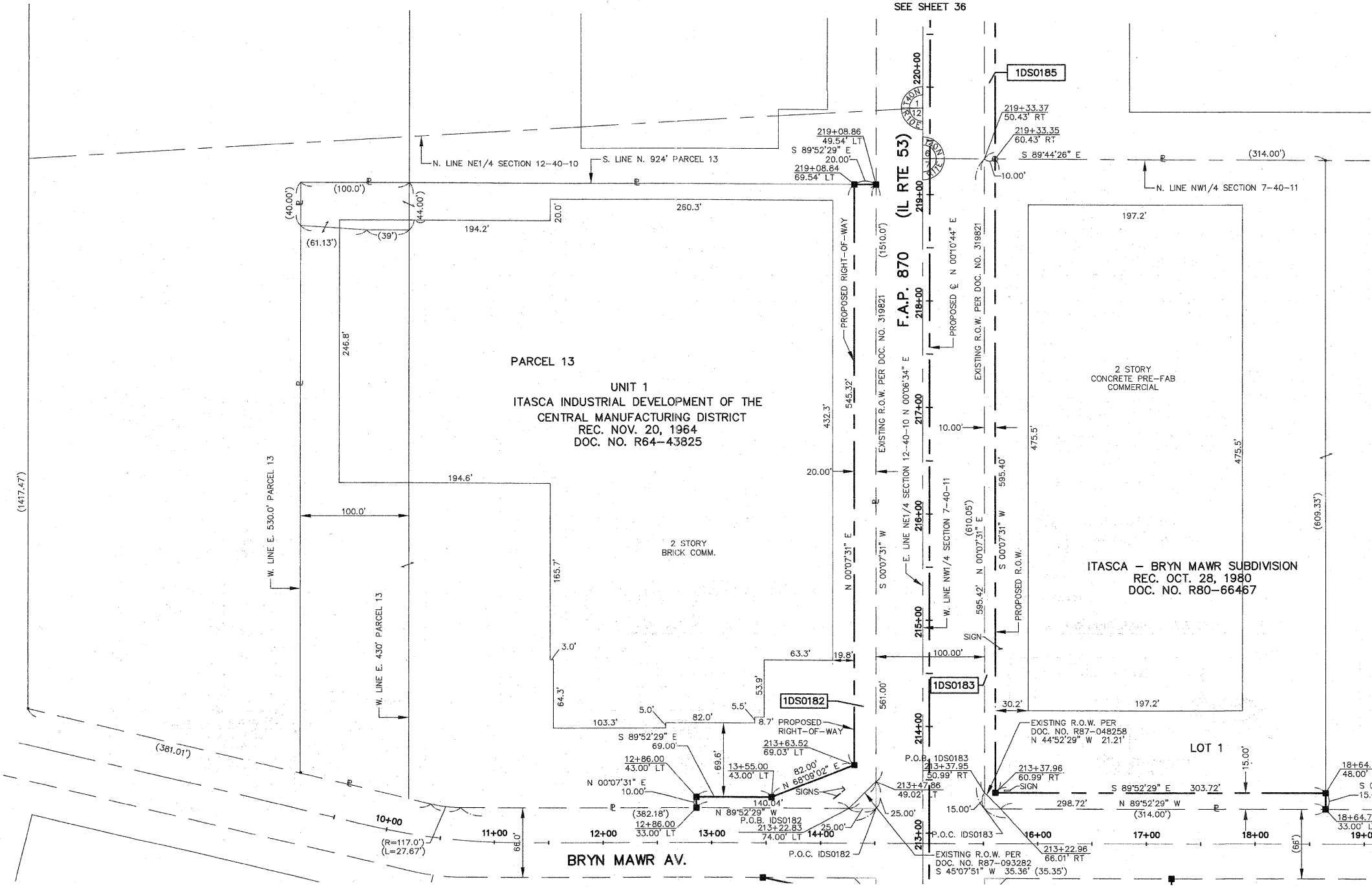
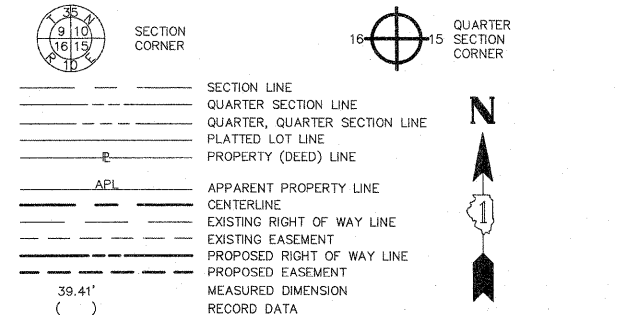
**BUREAU OF LAND ACQUISITION**  
201 WEST CENTER COURT  
SCHAUMBURG, ILLINOIS 60196

REVISED 3/29/10 PARCELS 1DS0224PE & 1DS0225PE OWNERSHIP CHANGES  
REVISED 2/22/10 PARCEL 1DS0181 OWNERSHIP CHANGE  
REVISED 12/23/09 ADDED PARCELS 1DS0224PE & 1DS0225PE  
REVISED 8/09/09 PARCEL 1DS0181 OWNERSHIP CHANGE

TOPO UPDATED 7/27/09  
FIELD WORK COMPLETED 6/27/03

PARCEL NUMBER	OWNER	TOTAL HOLDINGS	AREA TAKEN	PREVIOUS DEDICATION	REMAINDER	AREA OF EASEMENT	PURPOSE OF EASEMENT	TAX NUMBER	PROPERTY ACQUIRED BY
1DS0182	IP Eat Five, LLC, a Delaware Limited Liability Company	7.073 AC±	0.322 AC±	NA	6.751 AC±	NA	NA	02-12-214-010	
1DS0183	AMB-SGP CIF-Illinois, L.P.	16.693 AC±	0.242 AC±	NA	16.451 AC±	NA	NA	03-07-100-009	
1DS0185	210 Mittel Drive Partnership	5.444 AC±	0.102 AC±	NA	5.342 AC±	NA	NA	03-06-303-006	

**LEGEND**



- IRON PIPE OR ROD FOUND
- + CUT CROSS FOUND OR SET
- T1 THESE STAKES REFERENCE FOUND OR SET MONUMENTATION. SET 5/8 INCH IRON ROD FLUSH WITH THE GROUND TO THE MONUMENTATION. IDENTIFIED BY COLORED PLASTIC CAP BEARING SURVEYORS REGISTRATION NUMBER.
- T2
- T3
- BT1 THESE STAKES, IN CULTIVATED AREAS, REFERENCE FOUND OR SET MONUMENTATION. BURIED 5/8 INCH ROD 20 INCHES BELOW GROUND TO THE MONUMENTATION. IDENTIFIED BY COLORED PLASTIC CAP BEARING SURVEYORS REGISTRATION NUMBER.
- BT2
- BT3
- STAKING OF PROPOSED RIGHT OF WAY. SET DIVISION OF HIGHWAYS SURVEY MARKER TO MONUMENT THE POSITION SHOWN. IDENTIFIED BY INSCRIPTION DATA AND SURVEYORS REGISTRATION NUMBER.
- M STAKING OF PROPOSED RIGHT OF WAY IN CULTIVATED AREAS. BURIED 5/8 INCH IRON ROD 20 INCHES BELOW GROUND TO MARK FUTURE SURVEY MARKER POSITION. IDENTIFIED BY COLORED PLASTIC CAP BEARING SURVEYORS REGISTRATION NUMBER.
- ⊙ PERMANENT SURVEY MARKER, IDOT STD. 2135 (TO BE SET BY OTHERS)
- RIGHT OF WAY STAKING PROPOSED TO BE SET

STATE OF ILLINOIS }  
 COUNTY OF KANE }SS

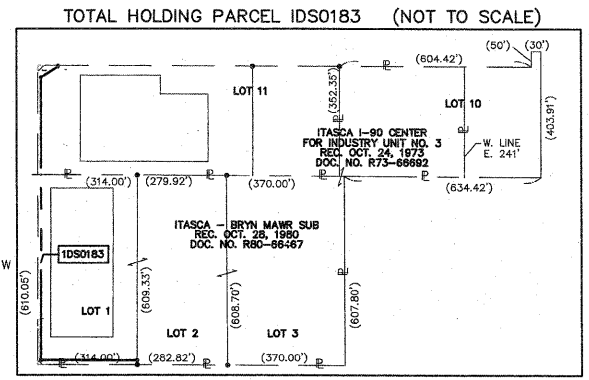
THIS IS TO CERTIFY THAT I, REJENA H. LYON, AN ILLINOIS PROFESSIONAL LAND SURVEYOR, HAVE SURVEYED THE PLAT OF HIGHWAYS SHOWN HEREON IN SECTION 24, TOWNSHIP 40 NORTH, RANGE 10 EAST, AND SECTION 19, TOWNSHIP 40 NORTH, RANGE 11 EAST OF THE THIRD PRINCIPAL MERIDIAN, DuPAGE COUNTY, THAT THE SURVEY IS TRUE AND COMPLETE AS SHOWN TO THE BEST OF MY KNOWLEDGE AND BELIEF; THAT THE PLAT CORRECTLY REPRESENTS SAID SURVEY; THAT ALL MONUMENTS FOUND AND ESTABLISHED ARE OF PERMANENT QUALITY AND OCCUPY THE POSITIONS SHOWN HEREON AND THAT THE MONUMENTS ARE SUFFICIENT TO ENABLE THE SURVEY TO BE RETRACED, MADE FOR THE DEPARTMENT OF TRANSPORTATION, STATE OF ILLINOIS. THIS PROFESSIONAL SERVICE CONFORMS TO THE CURRENT ILLINOIS MINIMUM STANDARDS FOR A BOUNDARY SURVEY FOR THAT PORTION SHOWN AS PROPOSED RIGHT-OF-WAY.

DATED AT ELGIN, ILLINOIS, THIS \_\_\_\_\_ DAY OF \_\_\_\_\_, 20\_\_\_\_ A.D.

**REJENA H. LYON**  
 3302 PROFESSIONAL LAND SURVEYOR STATE OF ILLINOIS  
 ELGIN, ILLINOIS  
 LICENSE EXPIRES 11/30/2010

ILLINOIS PROFESSIONAL LAND SURVEYOR NO. 3302  
 ACCOUNT NO. 2-04-0052(a)

**RECEIVED**  
 AUG 17 2010  
 PLATS & LEGALS



ALL BEARINGS ARE BASED ON ILLINOIS STATE PLANE COORDINATE SYSTEM NAD 83, EAST ZONE GRID.

TOPO UPDATED 7/27/09  
 FIELD WORK COMPLETED 6/27/03

**HAMPTON, LENZINI AND RENWICK, INC.**  
 CIVIL ENGINEERS • STRUCTURAL ENGINEERS • LAND SURVEYORS  
 380 SHEPARD DRIVE  
 ELGIN, ILLINOIS 60123  
 847.897.6700 www.hlrengineering.com

**PLAT OF HIGHWAYS**  
 STATE OF ILLINOIS  
 DEPARTMENT OF TRANSPORTATION  
 F.A.P. 870 (IL RTE 53)

DuPAGE COUNTY SECTION  
 PROJECT JOB NO. R-91-069-00  
 STATION 213+00 TO STATION 219+50  
 SCALE: 1"=50' SHEET 35 OF X

**BUREAU OF LAND ACQUISITION**  
 201 WEST CENTER COURT  
 SCHAMBERG, ILLINOIS 60196



PARCEL NUMBER	OWNER	TOTAL HOLDINGS	AREA TAKEN	PREVIOUS DEDICATION	REMAINDER	AREA OF EASEMENT	PURPOSE OF EASEMENT	TAX NUMBER	PROPERTY ACQUIRED BY
1DS0182	IP Eat Five, LLC, a Delaware Limited Liability Company	7.073 AC±	0.322 AC±	NA	6.751 AC±	NA	NA	02-12-214-010	
1DS0183	AMB-SGP CIF-Illinois, L.P.	16.693 AC±	0.242 AC±	NA	16.451 AC±	NA	NA	03-07-100-009	
1DS0185	210 Mittel Drive Partnership	5.444 AC±	0.102 AC±	NA	5.342 AC±	NA	NA	03-06-303-006	
1DS0187	ZJB Properties, L.L.C., an Illinois limited liability company	3.993 AC±	0.144 AC±	NA	3.849 AC±	NA	NA	03-06-302-014	
1DS0189	TR Property Management, LLC, an Illinois limited liability company	1.885 AC±	0.102 AC±	NA	1.783 AC±	NA	NA	03-06-302-012	

**LEGEND**

SECTION CORNER  
QUARTER SECTION CORNER

SECTION LINE  
QUARTER SECTION LINE  
QUARTER, QUARTER SECTION LINE  
PLATTED LOT LINE  
PROPERTY (DEED) LINE

APL  
APPARENT PROPERTY LINE  
CENTERLINE  
EXISTING RIGHT OF WAY LINE  
EXISTING EASEMENT  
PROPOSED RIGHT OF WAY LINE  
PROPOSED EASEMENT  
MEASURED DIMENSION  
RECORD DATA

39.41'  
( )

EXISTING BUILDINGS

IRON PIPE OR ROD FOUND  
CUT CROSS FOUND OR SET  
T1 IRON ROD FLUSH WITH THE GROUND TO THE MONUMENTATION, IDENTIFIED BY COLORED PLASTIC CAP BEARING SURVEYORS REGISTRATION NUMBER.  
T2 THESE STAKES, IN CULTIVATED AREAS, REFERENCE FOUND OR SET MONUMENTATION, BURIED 5/8 INCH ROD 20 INCHES BELOW GROUND TO THE MONUMENTATION, IDENTIFIED BY COLORED PLASTIC CAP BEARING SURVEYORS REGISTRATION NUMBER.  
BT1 THESE STAKES, IN CULTIVATED AREAS, REFERENCE FOUND OR SET MONUMENTATION, BURIED 5/8 INCH ROD 20 INCHES BELOW GROUND TO THE MONUMENTATION, IDENTIFIED BY COLORED PLASTIC CAP BEARING SURVEYORS REGISTRATION NUMBER.  
BT2 THESE STAKES, IN CULTIVATED AREAS, REFERENCE FOUND OR SET MONUMENTATION, BURIED 5/8 INCH ROD 20 INCHES BELOW GROUND TO THE MONUMENTATION, IDENTIFIED BY COLORED PLASTIC CAP BEARING SURVEYORS REGISTRATION NUMBER.  
BT3 THESE STAKES, IN CULTIVATED AREAS, REFERENCE FOUND OR SET MONUMENTATION, BURIED 5/8 INCH ROD 20 INCHES BELOW GROUND TO THE MONUMENTATION, IDENTIFIED BY COLORED PLASTIC CAP BEARING SURVEYORS REGISTRATION NUMBER.

PK NAIL FOUND OR SET  
5/8" REBAR SET

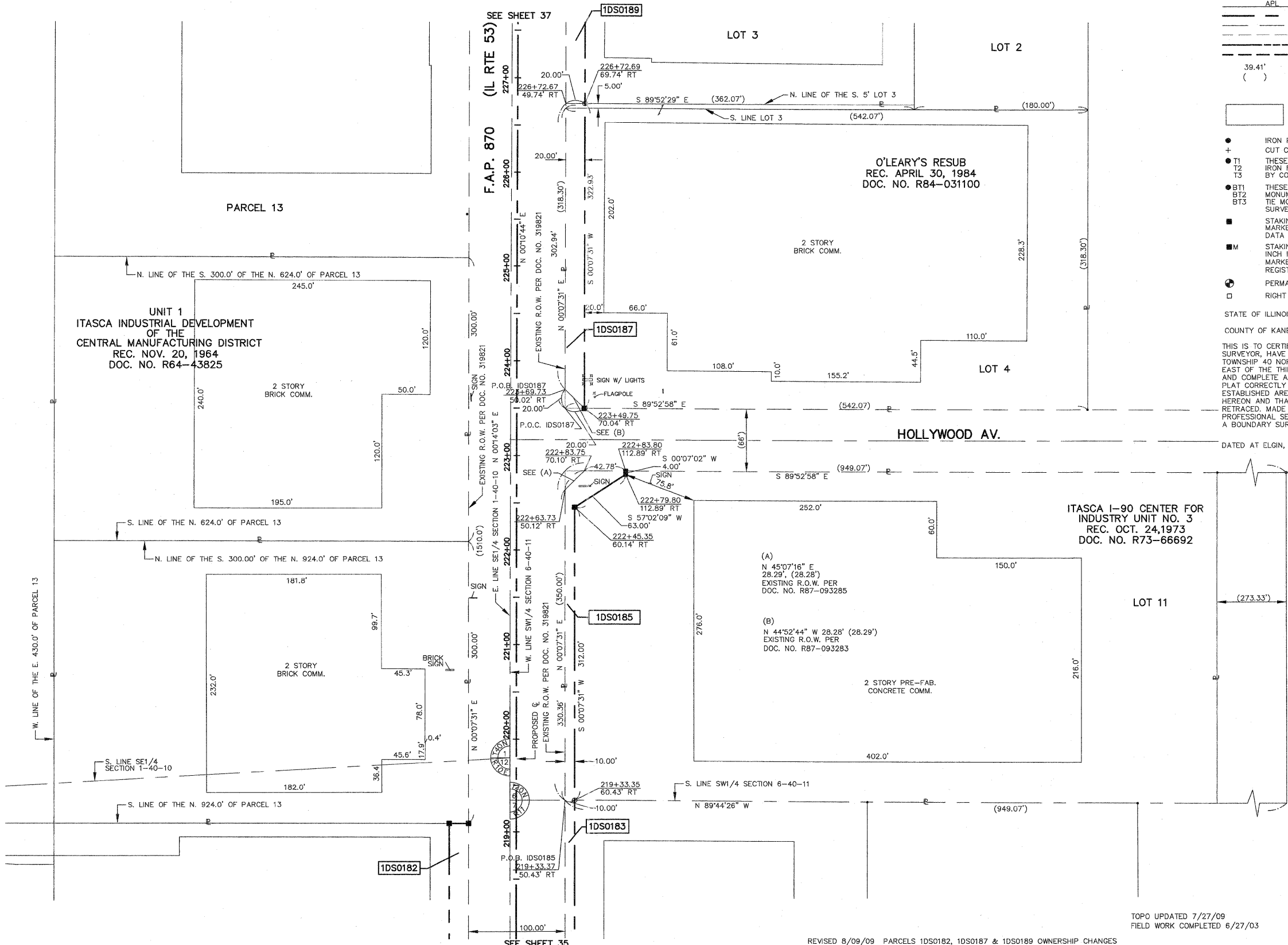
STAKING OF PROPOSED RIGHT OF WAY, SET DIVISION OF HIGHWAYS SURVEY MARKER TO MONUMENT THE POSITION SHOWN, IDENTIFIED BY INSCRIPTION DATA AND SURVEYORS REGISTRATION NUMBER.

STAKING OF PROPOSED RIGHT OF WAY IN CULTIVATED AREAS, BURIED 5/8 INCH IRON ROD 20 INCHES BELOW GROUND TO MARK FUTURE SURVEY MARKER POSITION, IDENTIFIED BY COLORED PLASTIC CAP BEARING SURVEYORS REGISTRATION NUMBER.

PERMANENT SURVEY MARKER, IDOT STD. 2135 (TO BE SET BY OTHERS)

RIGHT OF WAY STAKING PROPOSED TO BE SET

STATE OF ILLINOIS }  
COUNTY OF KANE }



THIS IS TO CERTIFY THAT I, REJENA H. LYON, AN ILLINOIS PROFESSIONAL LAND SURVEYOR, HAVE SURVEYED THE PLAT OF HIGHWAYS SHOWN HEREON IN SECTION 24, TOWNSHIP 40 NORTH, RANGE 10 EAST, AND SECTION 19, TOWNSHIP 40 NORTH, RANGE 11 EAST OF THE THIRD PRINCIPAL MERIDIAN, DUPAGE COUNTY; THAT THE SURVEY IS TRUE AND COMPLETE AS SHOWN TO THE BEST OF MY KNOWLEDGE AND BELIEF; THAT THE PLAT CORRECTLY REPRESENTS SAID SURVEY; THAT ALL MONUMENTS FOUND AND ESTABLISHED ARE OF PERMANENT QUALITY AND OCCUPY THE POSITIONS SHOWN HEREON AND THAT THE MONUMENTS ARE SUFFICIENT TO ENABLE THE SURVEY TO BE RETRACED, MADE FOR THE DEPARTMENT OF TRANSPORTATION, STATE OF ILLINOIS. THIS PROFESSIONAL SERVICE CONFORMS TO THE CURRENT ILLINOIS MINIMUM STANDARDS FOR A BOUNDARY SURVEY FOR THAT PORTION SHOWN AS PROPOSED RIGHT-OF-WAY.

DATED AT ELGIN, ILLINOIS, THIS \_\_\_\_\_ DAY OF \_\_\_\_\_, 20\_\_ A.D.

ILLINOIS PROFESSIONAL LAND SURVEYOR NO. 3302  
ACCOUNT NO. 2-04-0052(g)

RECEIVED  
AUG 11 2009  
PLATS & LEGALS

REJENA H. LYON  
3302 PROFESSIONAL LAND SURVEYOR STATE OF ILLINOIS  
ELGIN, ILLINOIS  
LICENSE EXPIRES 11/30/2010

ALL BEARINGS ARE BASED ON ILLINOIS STATE PLANE COORDINATE SYSTEM NAD 83, EAST ZONE GRID.

HAMPTON, LENZINI AND RENWICK, INC.  
CIVIL ENGINEERS - STRUCTURAL ENGINEERS - LAND SURVEYORS  
380 SHEPARD DRIVE  
ELGIN, ILLINOIS 60123  
847.697.6700 www.hlrengineering.com  
184.000989  
ILLINOIS PROFESSIONAL DESIGN FIRM & STRUCTURAL ENGINEERING CORP.

**PLAT OF HIGHWAYS**  
STATE OF ILLINOIS  
DEPARTMENT OF TRANSPORTATION  
F.A.P. 870 (IL RTE 53)

DUPAGE COUNTY SECTION  
PROJECT JOB NO. R-91-069-00  
STATION 219+00 TO STATION 227+00  
SCALE: 1"=50' SHEET 36 OF X

BUREAU OF LAND ACQUISITION  
201 WEST CENTER COURT  
CHAUMBURG, ILLINOIS 60186

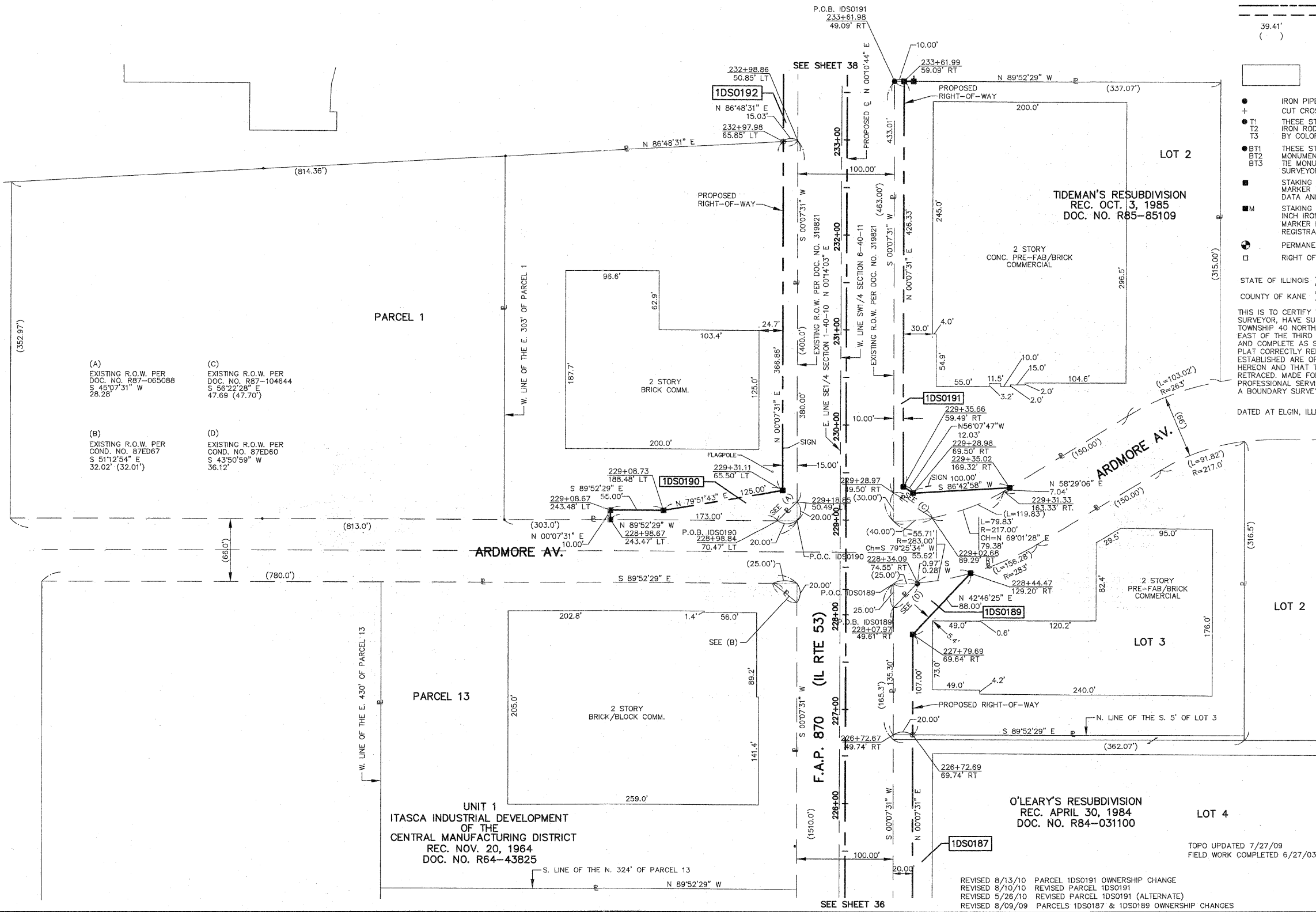
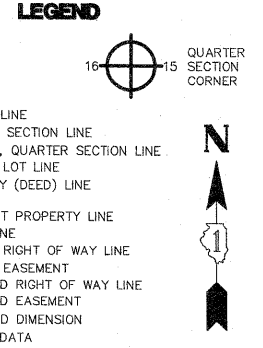
TOPO UPDATED 7/27/09  
FIELD WORK COMPLETED 6/27/03

REVISED 8/09/09 PARCELS 1DS0182, 1DS0187 & 1DS0189 OWNERSHIP CHANGES

SEE SHEET 35

SEE SHEET 37

PARCEL NUMBER	OWNER	TOTAL HOLDINGS	AREA TAKEN	PREVIOUS DEDICATION	REMAINDER	AREA OF EASEMENT	PURPOSE OF EASEMENT	TAX NUMBER	PROPERTY ACQUIRED BY
1DS0187	ZJB Properties, L.L.C., an Illinois limited liability company	3.993 AC±	0.144 AC±	NA	3.849 AC±	NA	NA	03-06-302-014	
1DS0189	TR Property Management, LLC, an Illinois limited liability company	1.885 AC±	0.102 AC±	NA	1.783 AC±	NA	NA	03-06-302-012	
1DS0190	Alan W. Jardis	2.717 AC±	0.205 AC±	NA	2.512 AC±	NA	NA	02-01-402-025	
1DS0191	Zeke Partners, LLC, an Illinois limited liability company	3.040 AC±	0.143 AC±	NA	2.897 AC±	NA	NA	03-06-301-016	
1DS0192	The Manufacturers Life Insurance Company	8.350 AC±	0.085 AC±	NA	8.265 AC±	NA	NA	02-01-402-032	



- IRON PIPE OR ROD FOUND
- CUT CROSS FOUND OR SET
- T1 THESE STAKES REFERENCE FOUND OR SET MONUMENTATION, SET 5/8 INCH IRON ROD FLUSH WITH THE GROUND TO THE MONUMENTATION, IDENTIFIED BY COLORED PLASTIC CAP BEARING SURVEYORS REGISTRATION NUMBER.
- T2
- T3
- BT1 THESE STAKES, IN CULTIVATED AREAS, REFERENCE FOUND OR SET MONUMENTATION, BURIED 5/8 INCH ROD 20 INCHES BELOW GROUND TO THE MONUMENTATION, IDENTIFIED BY COLORED PLASTIC CAP BEARING SURVEYORS REGISTRATION NUMBER.
- BT2
- BT3
- STAKING OF PROPOSED RIGHT OF WAY, SET DIVISION OF HIGHWAYS SURVEY MARKER TO MONUMENT THE POSITION SHOWN, IDENTIFIED BY INSCRIPTION DATA AND SURVEYORS REGISTRATION NUMBER.
- M STAKING OF PROPOSED RIGHT OF WAY IN CULTIVATED AREAS, BURIED 5/8 INCH IRON ROD 20 INCHES BELOW GROUND TO MARK FUTURE SURVEY MARKER POSITION, IDENTIFIED BY COLORED PLASTIC CAP BEARING SURVEYORS REGISTRATION NUMBER.
- ⊙ PERMANENT SURVEY MARKER, IDOT STD. 2135 (TO BE SET BY OTHERS)
- RIGHT OF WAY STAKING PROPOSED TO BE SET

STATE OF ILLINOIS )  
 COUNTY OF KANE )  
 THIS IS TO CERTIFY THAT I, REJENA H. LYON, AN ILLINOIS PROFESSIONAL LAND SURVEYOR, HAVE SURVEYED THE PLAT OF HIGHWAYS SHOWN HEREON IN SECTION 24, TOWNSHIP 40 NORTH, RANGE 10 EAST, AND SECTION 19, TOWNSHIP 40 NORTH, RANGE 11 EAST OF THE THIRD PRINCIPAL MERIDIAN, DUPAGE COUNTY; THAT THE SURVEY IS TRUE AND COMPLETE AS SHOWN TO THE BEST OF MY KNOWLEDGE AND BELIEF; THAT THE PLAT CORRECTLY REPRESENTS SAID SURVEY; THAT ALL MONUMENTS FOUND AND ESTABLISHED ARE OF PERMANENT QUALITY AND OCCUPY THE POSITIONS SHOWN HEREON AND THAT THE MONUMENTS ARE SUFFICIENT TO ENABLE THE SURVEY TO BE RETRACED, MADE FOR THE DEPARTMENT OF TRANSPORTATION, STATE OF ILLINOIS. THIS PROFESSIONAL SERVICE CONFORMS TO THE CURRENT ILLINOIS MINIMUM STANDARDS FOR A BOUNDARY SURVEY FOR THAT PORTION SHOWN AS PROPOSED RIGHT-OF-WAY.

DATED AT ELGIN, ILLINOIS, THIS \_\_\_\_ DAY OF \_\_\_\_\_, 20\_\_ A.D.

ILLINOIS PROFESSIONAL LAND SURVEYOR NO. 3302  
 ACCOUNT NO. 2-04-0052(a)  
**REJENA H. LYON**  
 3302 PROFESSIONAL LAND SURVEYOR STATE OF ILLINOIS  
 RECEIVED AUG 13 2010  
 PLATS & LEGALS  
 LICENSE EXPIRES 11/30/2010

ALL BEARINGS ARE BASED ON ILLINOIS STATE PLANE COORDINATE SYSTEM NAD 83, EAST ZONE GRID.

**HLR**  
 HAMPTON, LENZINI AND RENWICK, INC.  
 CIVIL ENGINEERS - STRUCTURAL ENGINEERS - LAND SURVEYORS  
 380 SHEPARD DRIVE  
 ELGIN, ILLINOIS 60123  
 847.697.6700 www.hirengineering.com  
 184.00699  
 ILLINOIS PROFESSIONAL DESIGN FIRM & STRUCTURAL ENGINEERING CORP.

**PLAT OF HIGHWAYS**  
 STATE OF ILLINOIS  
 DEPARTMENT OF TRANSPORTATION  
 F.A.P. 870 (IL RTE 53)  
 DuPAGE COUNTY SECTION  
 PROJECT JOB NO. R-91-069-00  
 STATION 225+00 TO STATION 234+00  
 SCALE: 1"=50' SHEET 37 OF X  
**BUREAU OF LAND ACQUISITION**  
 201 WEST CENTER COURT  
 Schaumburg, Illinois 60196

REVISED 8/13/10 PARCEL 1DS0191 OWNERSHIP CHANGE  
 REVISED 8/10/10 REVISED PARCEL 1DS0191  
 REVISED 5/26/10 REVISED PARCEL 1DS0191 (ALTERNATE)  
 REVISED 8/09/09 PARCELS 1DS0187 & 1DS0189 OWNERSHIP CHANGES

TOPO UPDATED 7/27/09  
 FIELD WORK COMPLETED 6/27/03

PARCEL NUMBER	OWNER	TOTAL HOLDINGS	AREA TAKEN	PREVIOUS DEDICATION	REMAINDER	AREA OF EASEMENT	PURPOSE OF EASEMENT	TAX NUMBER	PROPERTY ACQUIRED BY
1DS0190	Alan W. Jards	2.717 AC±	0.205 AC±	NA	2.512 AC±	NA	NA	02-01-402-025	
1DS0191	Zeke Partners, LLC, an Illinois limited liability company	3.040 AC±	0.242 AC±	NA	2.798 AC±	NA	NA	03-06-301-016	
1DS0192	The Manufacturers Life Insurance Company	8.350 AC±	0.085 AC±	NA	8.265 AC±	NA	NA	02-01-402-032	
1DS0193	1140 West Thorndale Avenue Investors, LLC, a Delaware limited liability company	3.112 AC±	0.190 AC±	NA	2.922 AC±	NA	NA	03-06-301-012	
1DS0194DED	Gulfo Property, LLC	1.401 AC±	0.079 AC±*	NA	1.401 AC±	NA	NA	02-01-402-030	
1DS0195DED	HP/Old Thorndale #2 Limited Partnership	10.404 AC±	0.407 AC±*	NA	10.404 AC±	NA	NA	02-01-400-018	
1DS0196	Tortorello Family Limited Partnership by Lynn L. Tortorello and Anthony W. Tortorello, Trustees of the Lynn L. Tortorello Living Trust, dated May 22, 2009, General Partnership	2.741 AC±	0.128 AC±	NA	2.613 AC±	NA	NA	03-06-300-009	

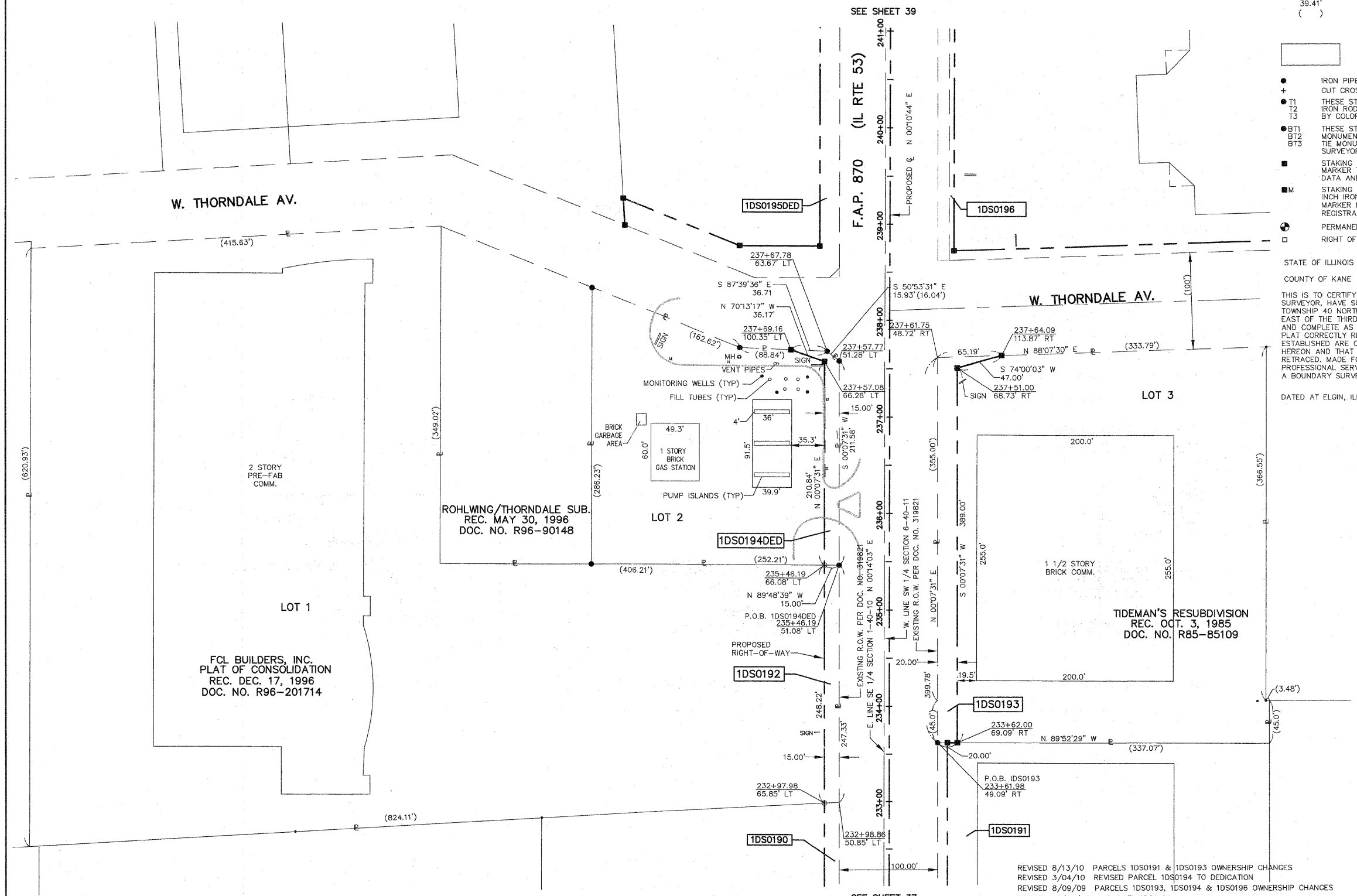
\* AREA TO BE ACQUIRED BY DEDICATION ONLY

**LEGEND**

SECTION CORNER  
 QUARTER SECTION LINE  
 QUARTER, QUARTER SECTION LINE  
 PLATTED LOT LINE  
 PROPERTY (DEED) LINE  
 API  
 APPARENT PROPERTY LINE  
 CENTERLINE  
 EXISTING RIGHT OF WAY LINE  
 EXISTING EASEMENT  
 PROPOSED RIGHT OF WAY LINE  
 PROPOSED EASEMENT  
 MEASURED DIMENSION  
 RECORD DATA

EXISTING BUILDINGS

- IRON PIPE OR ROD FOUND
- + CUT CROSS FOUND OR SET
- T1 IRON ROD FLUSH WITH THE GROUND TO THE MONUMENTATION, IDENTIFIED BY COLORED PLASTIC CAP BEARING SURVEYORS REGISTRATION NUMBER.
- T2
- T3
- BT1 THESE STAKES, IN CULTIVATED AREAS, REFERENCE FOUND OR SET MONUMENTATION, BURIED 5/8 INCH ROD 20 INCHES BELOW GROUND TO THE MONUMENTATION, IDENTIFIED BY COLORED PLASTIC CAP BEARING SURVEYORS REGISTRATION NUMBER.
- BT2
- BT3
- STAKING OF PROPOSED RIGHT OF WAY, SET DIVISION OF HIGHWAYS SURVEY MARKER TO MONUMENT THE POSITION SHOWN, IDENTIFIED BY INSCRIPTION DATA AND SURVEYORS REGISTRATION NUMBER.
- M STAKING OF PROPOSED RIGHT OF WAY IN CULTIVATED AREAS, BURIED 5/8 INCH IRON ROD 20 INCHES BELOW GROUND TO MARK FUTURE SURVEY MARKER POSITION, IDENTIFIED BY COLORED PLASTIC CAP BEARING SURVEYORS REGISTRATION NUMBER.
- PERMANENT SURVEY MARKER, IDOT STD. 2135 (TO BE SET BY OTHERS)
- RIGHT OF WAY STAKING PROPOSED TO BE SET



STATE OF ILLINOIS }  
 COUNTY OF KANE }SS

THIS IS TO CERTIFY THAT I, REJENA H. LYON, AN ILLINOIS PROFESSIONAL LAND SURVEYOR, HAVE SURVEYED THE PLAT OF HIGHWAYS SHOWN HEREON IN SECTION 24, TOWNSHIP 40 NORTH, RANGE 10 EAST, AND SECTION 19, TOWNSHIP 40 NORTH, RANGE 11 EAST OF THE THIRD PRINCIPAL MERIDIAN, DUPAGE COUNTY, THAT THE SURVEY IS TRUE AND COMPLETE AS SHOWN TO THE BEST OF MY KNOWLEDGE AND BELIEF; THAT THE PLAT CORRECTLY REPRESENTS SAID SURVEY; THAT ALL MONUMENTS FOUND AND ESTABLISHED ARE OF PERMANENT QUALITY AND OCCUPY THE POSITIONS SHOWN HEREON AND THAT THE MONUMENTS ARE SUFFICIENT TO ENABLE THE SURVEY TO BE RETRACED, MADE FOR THE DEPARTMENT OF TRANSPORTATION, STATE OF ILLINOIS. THIS PROFESSIONAL SERVICE CONFORMS TO THE CURRENT ILLINOIS MINIMUM STANDARDS FOR A BOUNDARY SURVEY FOR THAT PORTION SHOWN AS PROPOSED RIGHT-OF-WAY.

DATED AT ELGIN, ILLINOIS, THIS \_\_\_\_ DAY OF \_\_\_\_\_, 20\_\_ A.D.

ILLINOIS PROFESSIONAL LAND SURVEYOR NO. 3302  
 ACCOUNT NO. 2-04-0052(a)

RECEIVED  
 AUG 13 2010  
 PLATS & LEGALS

REJENA H. LYON  
 3302 PROFESSIONAL LAND SURVEYOR STATE OF ILLINOIS  
 ELGIN, ILLINOIS  
 LICENSE EXPIRES 11/30/2010

ALL BEARINGS ARE BASED ON ILLINOIS STATE PLANE COORDINATE SYSTEM NAD 83, EAST ZONE GRID.

TOPO UPDATED 7/27/09  
 FIELD WORK COMPLETED 6/27/03

HAMPTON, LENZINI AND RENWICK, INC.  
 CIVIL ENGINEERS - STRUCTURAL ENGINEERS - LAND SURVEYORS  
 380 SHEPARD DRIVE  
 ELGIN, ILLINOIS 60123  
 847.697.6700 www.hirengineering.com  
 184.000959  
 ILLINOIS PROFESSIONAL DESIGN FIRM & STRUCTURAL ENGINEERING CORP.

**PLAT OF HIGHWAYS**  
 STATE OF ILLINOIS  
 DEPARTMENT OF TRANSPORTATION  
 F.A.P. 870 (IL RTE 53)

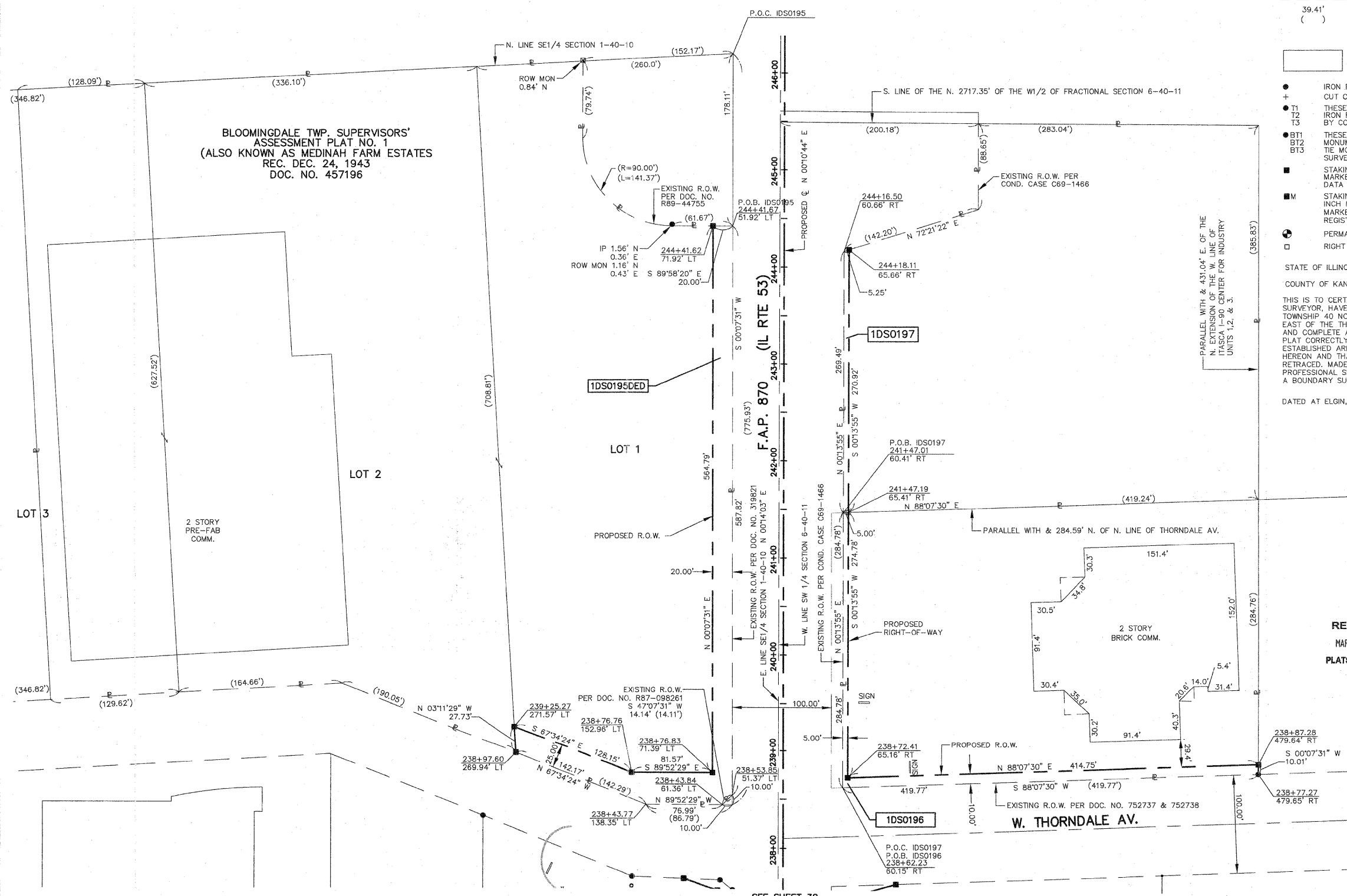
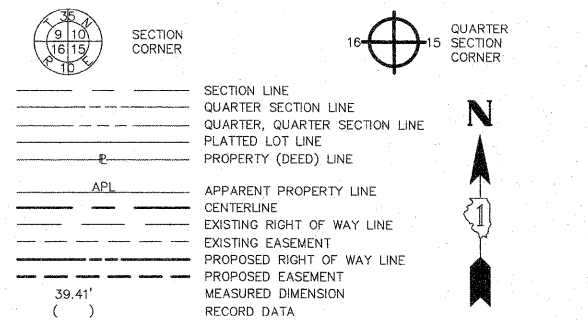
DuPAGE COUNTY SECTION  
 PROJECT JOB NO. R-91-069-00  
 STATION 233+00 TO STATION 238+00  
 SCALE: 1"=50' SHEET 38 OF X

BUREAU OF LAND ACQUISITION  
 201 WEST CENTER COURT  
 SCHAMBURG, ILLINOIS 60196

PARCEL NUMBER	OWNER	TOTAL HOLDINGS	AREA TAKEN	PREVIOUS DEDICATION	REMAINDER	AREA OF EASEMENT	PURPOSE OF EASEMENT	TAX NUMBER	PROPERTY ACQUIRED BY
1DS0195DED	HP/Old Thorndale #2 Limited Partnership	10.404 AC±	0.407 AC±*	NA	10.404 AC±	NA	NA	02-01-400-018	
1DS0196	Tortorello Family Limited Partnership by Lynn L. Tortorello and Anthony W. Tortorello, Trustees of the Lynn L. Tortorello Living Trust, dated May 22, 2009, General Partnership	2.741 AC±	0.128 AC±	NA	2.613 AC±	NA	NA	03-06-300-009	
1DS0197	Village of Itasca	3.442 AC±	0.031 AC±	NA	3.411 AC±	NA	NA	03-06-300-008	

\* AREA TO BE ACQUIRED BY DEDICATION ONLY

**LEGEND**



- IRON PIPE OR ROD FOUND
- ⊕ PK NAIL FOUND OR SET
- + CUT CROSS FOUND OR SET
- 5/8" REBAR SET
- T1 THESE STAKES REFERENCE FOUND OR SET MONUMENTATION, SET 5/8 INCH IRON ROD FLUSH WITH THE GROUND TO THE MONUMENTATION, IDENTIFIED BY COLORED PLASTIC CAP BEARING SURVEYORS REGISTRATION NUMBER.
- T2
- T3
- BT1 THESE STAKES, IN CULTIVATED AREAS, REFERENCE FOUND OR SET MONUMENTATION, BURIED 5/8 INCH ROD 20 INCHES BELOW GROUND TO THE MONUMENTATION, IDENTIFIED BY COLORED PLASTIC CAP BEARING SURVEYORS REGISTRATION NUMBER.
- BT2
- BT3
- STAKING OF PROPOSED RIGHT OF WAY, SET IDENTIFICATION OF HIGHWAYS SURVEY MARKER TO MONUMENT THE POSITION SHOWN, IDENTIFIED BY INSCRIPTION DATA AND SURVEYORS REGISTRATION NUMBER.
- M STAKING OF PROPOSED RIGHT OF WAY IN CULTIVATED AREAS, BURIED 5/8 INCH IRON ROD 20 INCHES BELOW GROUND TO MARK FUTURE SURVEY MARKER POSITION, IDENTIFIED BY COLORED PLASTIC CAP BEARING SURVEYORS REGISTRATION NUMBER.
- ⊙ PERMANENT SURVEY MARKER, IDOT STD. 2135 (TO BE SET BY OTHERS)
- RIGHT OF WAY STAKING PROPOSED TO BE SET.

STATE OF ILLINOIS }  
 COUNTY OF KANE }  
 THIS IS TO CERTIFY THAT I, REJENA H. LYON, AN ILLINOIS PROFESSIONAL LAND SURVEYOR, HAVE SURVEYED THE PLAT OF HIGHWAYS SHOWN HEREON IN SECTION 24, TOWNSHIP 40 NORTH, RANGE 10 EAST, AND SECTION 19, TOWNSHIP 40 NORTH, RANGE 11 EAST OF THE THIRD PRINCIPAL MERIDIAN, DUPAGE COUNTY, THAT THE SURVEY IS TRUE AND COMPLETE AS SHOWN TO THE BEST OF MY KNOWLEDGE AND BELIEF; THAT THE PLAT CORRECTLY REPRESENTS SAID SURVEY; THAT ALL MONUMENTS FOUND AND ESTABLISHED ARE OF PERMANENT QUALITY AND OCCUPY THE POSITIONS SHOWN HEREON AND THAT THE MONUMENTS ARE SUFFICIENT TO ENABLE THE SURVEY TO BE RETRACED, MADE FOR THE DEPARTMENT OF TRANSPORTATION, STATE OF ILLINOIS. THIS PROFESSIONAL SERVICE CONFORMS TO THE CURRENT ILLINOIS MINIMUM STANDARDS FOR A BOUNDARY SURVEY FOR THAT PORTION SHOWN AS PROPOSED RIGHT-OF-WAY.  
 DATED AT ELGIN, ILLINOIS, THIS \_\_\_\_\_ DAY OF \_\_\_\_\_, 20\_\_\_\_ A.D.

ILLINOIS PROFESSIONAL LAND SURVEYOR NO. 3302  
 ACCOUNT NO. 2-04-0052(a)  
  
 LICENSE EXPIRES 11/30/2010

ALL BEARINGS ARE BASED ON ILLINOIS STATE PLANE COORDINATE SYSTEM NAD 83, EAST ZONE GRID.

RECEIVED  
 MAR 03 2010  
 PLATS & LEGALS  
 TOPO UPDATED 7/27/09  
 FIELD WORK COMPLETED 6/27/03

HAMPTON, LENZINI AND RENWICK, INC.  
 CIVIL ENGINEERS - STRUCTURAL ENGINEERS - LAND SURVEYORS  
  
 380 SHEPARD DRIVE  
 ELGIN, ILLINOIS 60123  
 847.697.6700 www.hlrengineering.com  
 184.00959  
 ILLINOIS PROFESSIONAL DESIGN FIRM & STRUCTURAL ENGINEERING CORP.

**PLAT OF HIGHWAYS**  
 STATE OF ILLINOIS  
 DEPARTMENT OF TRANSPORTATION  
 F.A.P. 870 (IL RTE 53)  
 DuPAGE COUNTY SECTION  
 PROJECT JOB NO. R-91-069-00  
 STATION 238+00 TO STATION 245+00  
 SCALE: 1"=50' SHEET 39 OF X

**BUREAU OF LAND ACQUISITION**  
 201 WEST CENTER COURT  
 Schaumburg, Illinois 60196