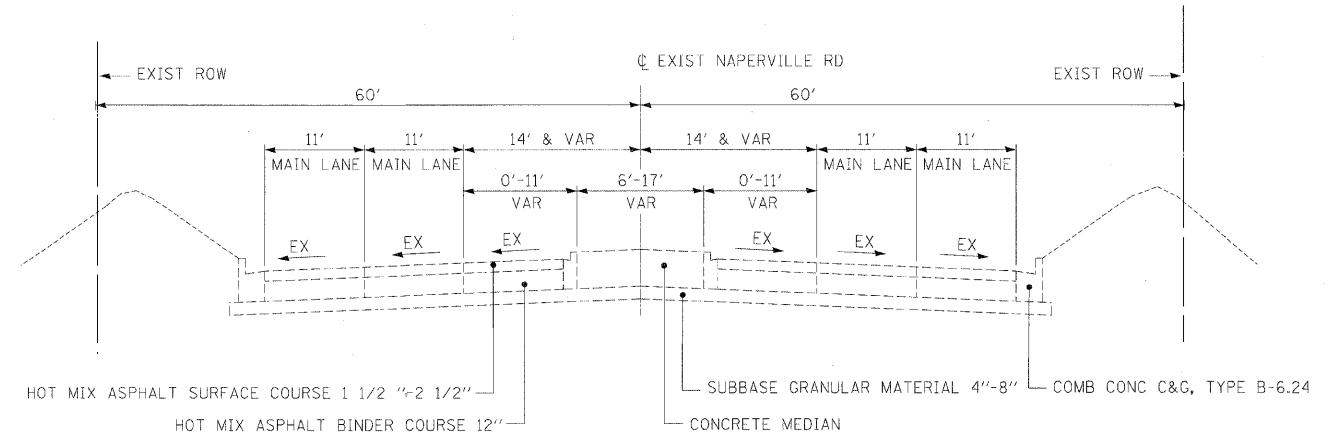
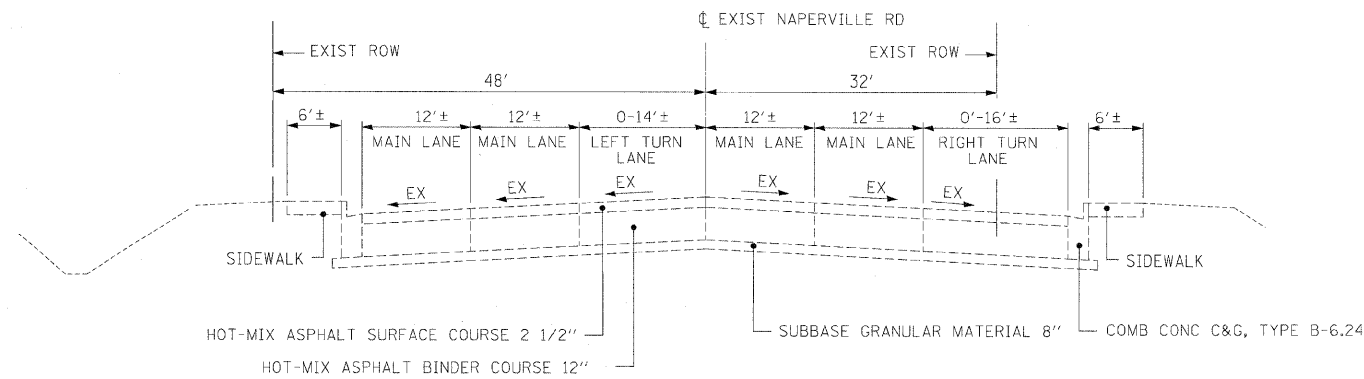


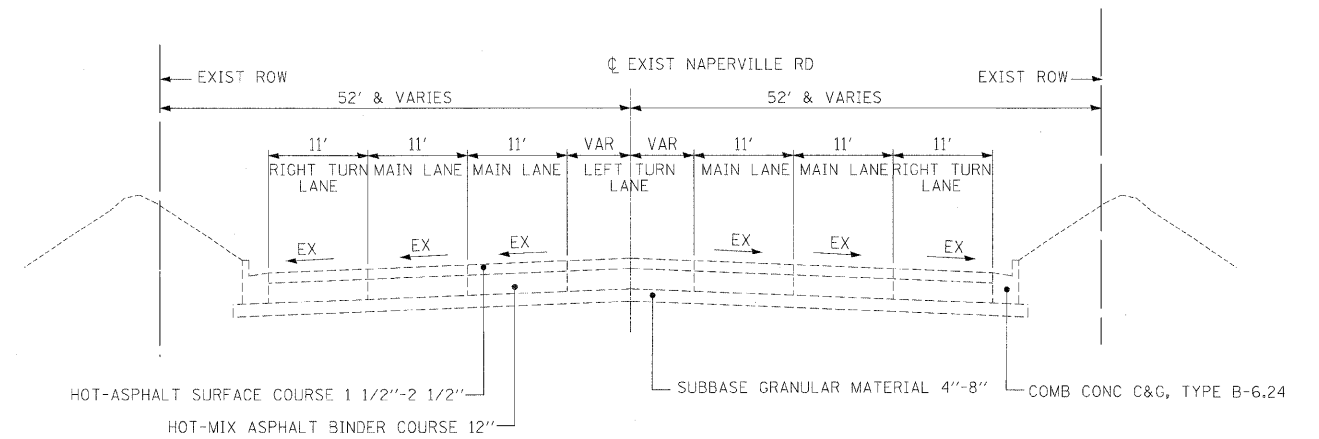
**EXISTING TYPICAL SECTION  
NAPERVILLE RD**  
STA 11010+75.62 TO STA 11016+25.00



**EXISTING TYPICAL SECTION  
NAPERVILLE RD**  
STA 11025+00 TO STA 11036+40



**EXISTING TYPICAL SECTION  
NAPERVILLE RD**  
STA 11016+25.00 TO STA 11023+00.00



**EXISTING TYPICAL SECTION  
NAPERVILLE RD**  
STA 11036+40 TO STA 11038+47.53

NOTE: PAVEMENT THICKNESS IS ESTIMATED BASED ON PAVEMENT CORES AT SPECIFIC LOCATIONS. THICKNESS MAY VARY.

FILE NAME =	DESIGNED - JMM	REVISED -
...\\D162419_Ext\sp_Naper_01.dgn	DRAWN - TMB	REVISED -
USER NAME = tblank	CHECKED - RMT	REVISED -
PLOT DATE = 12/7/2010	DATE - 12/6/10	REVISED -

**benesch**

**STATE OF ILLINOIS  
DEPARTMENT OF TRANSPORTATION**

**EXISTING TYPICAL SECTIONS  
NAPERVILLE RD**

SCALE: N.T.S. SHEET NO. 4 OF 14 SHEETS STA. TO STA.

F.A.P. RTE.	SECTION	COUNTY	TOTAL SHEETS	SHEET NO.
365	(57 & 58)WRS-2	DUPAGE	681	20
CONTRACT NO. 62419			ILLINOIS FED. AID PROJECT	