



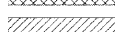







**LEGEND:**

-  PAVEMENT REMOVAL
-  PAVED SHOULDER REMOVAL
-  SIDEWALK REMOVAL
-  DRIVEWAY PAVEMENT REMOVAL
-  PAVED DITCH REMOVAL
-  MEDIAN REMOVAL
-  HMA SURFACE REMOVAL
-  COMBINATION CURB & GUTTER REMOVAL
-  TREE REMOVAL (BY OTHERS)
-  SIGN REMOVAL

FILE NAME =	DESIGNED - JMM	REVISED -
...Removals\DI62419-ght.rem2.dgn	DRAWN - TMB	REVISED -
USER NAME = tblank	CHECKED - RMT	REVISED -
PLOT DATE = 12/7/2010	DATE - 12/6/10	REVISED -

**benesch**

**STATE OF ILLINOIS  
DEPARTMENT OF TRANSPORTATION**

**REMOVAL PLAN  
IL RTE 56**

SCALE: 1"=50' SHEET NO. 9 OF 18 SHEETS STA. 363+00 TO STA. 378+00

F.A.P. RTE.	SECTION	COUNTY	TOTAL SHEETS	SHEET NO.
365	(57 & 58)WRS-2	DUPAGE	681	64
			CONTRACT NO. 62419	
ILLINOIS FED. AID PROJECT				