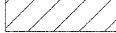











- LEGEND:**
-  PAVEMENT REMOVAL
 -  PAVED SHOULDER REMOVAL
 -  SIDEWALK REMOVAL
 -  DRIVEWAY PAVEMENT REMOVAL
 -  PAVED DITCH REMOVAL
 -  MEDIAN REMOVAL
 -  HMA SURFACE REMOVAL
 -  COMBINATION CURB & GUTTER REMOVAL
 -  TREE REMOVAL (BY OTHERS)
 -  SIGN REMOVAL

FILE NAME =	DESIGNED - JMM	REVISED -
...Removals\0162419-shr-rem14.dgn	DRAWN - TMB	REVISED -
USER NAME = tblank	CHECKED - RMT	REVISED -
PLOT DATE = 12/7/2010	DATE - 12/6/10	REVISED -

benesch

**STATE OF ILLINOIS
DEPARTMENT OF TRANSPORTATION**

**REMOVAL PLAN
WIESBROOK RD**

SCALE: 1"=50' SHEET NO.14 OF 18 SHEETS STA. 817+00 TO STA. POE

F.A.P. RTE.	SECTION	COUNTY	TOTAL SHEETS	SHEET NO.
365	(57 & 58)WRS-2	DUPAGE	681	69
			CONTRACT NO. 62419	
ILLINOIS FED. AID PROJECT				