














LEGEND

-  WORK AREA
-  TEMPORARY PAVEMENT PLACED PREVIOUS STAGE
-  TEMPORARY PAVEMENT PLACED THIS STAGE
-  FLASHING ARROW BOARD
-  TRAFFIC LANE
-  TYPE III BARRICADES
-  VERTICAL PANELS @ 200' UNLESS OTHERWISE SHOWN
-  TEMPORARY SIGN
-  DRUMS @ 50' CENTERS UNLESS OTHERWISE SHOWN
-  IMPACT ATTENUATOR
-  PROPOSED ROW
-  EXISTING ROW
-  TEMPORARY EASEMENT

- ① WET TEMPORARY PAVEMENT MARKING TAPE, TYPE III, LETTERS AND SYMBOLS (WHITE)
- ② WET TEMPORARY PAVEMENT MARKING TAPE, TYPE III, 4 INCH (WHITE)
- ③ WET TEMPORARY PAVEMENT MARKING TAPE, TYPE III, 4 INCH (YELLOW)
- ④ WET TEMPORARY PAVEMENT MARKING TAPE, TYPE III, 6 INCH (WHITE)
- ⑤ WET TEMPORARY PAVEMENT MARKING TAPE, TYPE III, 12 INCH (WHITE)
- ⑥ WET TEMPORARY PAVEMENT MARKING TAPE, TYPE III, 12 INCH (YELLOW)
- ⑦ WET TEMPORARY PAVEMENT MARKING TAPE, TYPE III, 24 INCH (WHITE)

FILE NAME =	DESIGNED - JMM	REVISED -
...\\D162419-sh1-IL56_staging3-24.dgn	DRAWN - TMB	REVISED -
USER NAME = tbjenk	CHECKED - RMT	REVISED -
PLOT DATE = 12/7/2010	DATE - 12/6/10	REVISED -

benesch

**STATE OF ILLINOIS
DEPARTMENT OF TRANSPORTATION**

**MAINTENANCE OF TRAFFIC PLAN
STAGE 3 IL RTE 56**

SCALE: 1"=50' SHEET NO.93 OF 112 SHEETS STA. TO STA.

F.A.P. RTE.	SECTION	COUNTY	TOTAL SHEETS	SHEET NO.
365	(57 & 58)WRS-2		681	185
DUPAGE			CONTRACT NO. 62419	
ILLINOIS FED. AID PROJECT				