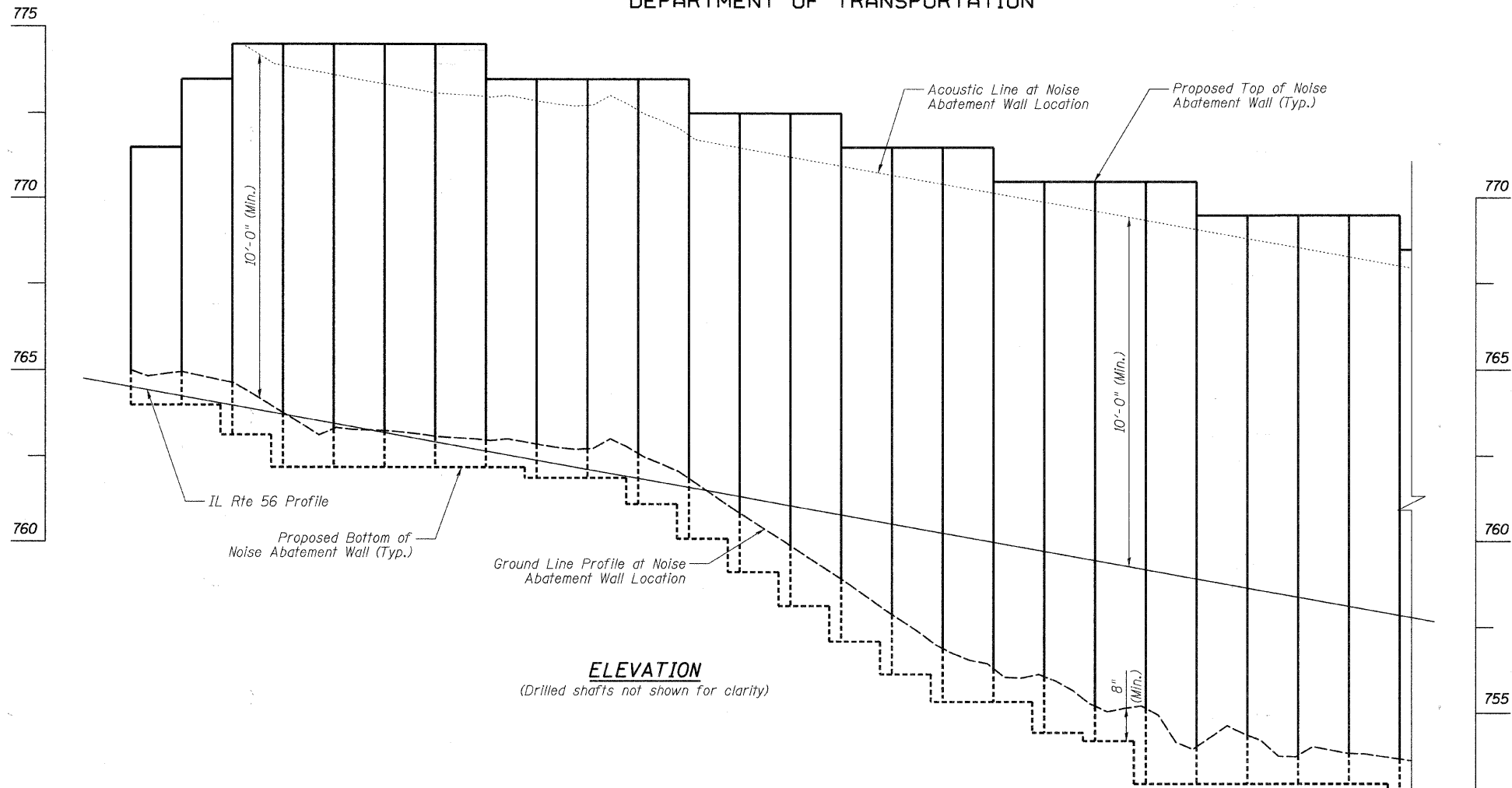
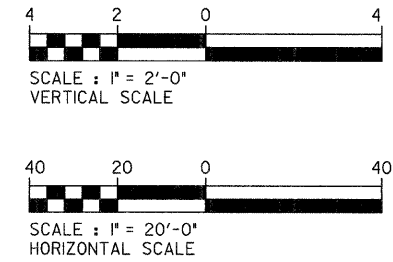



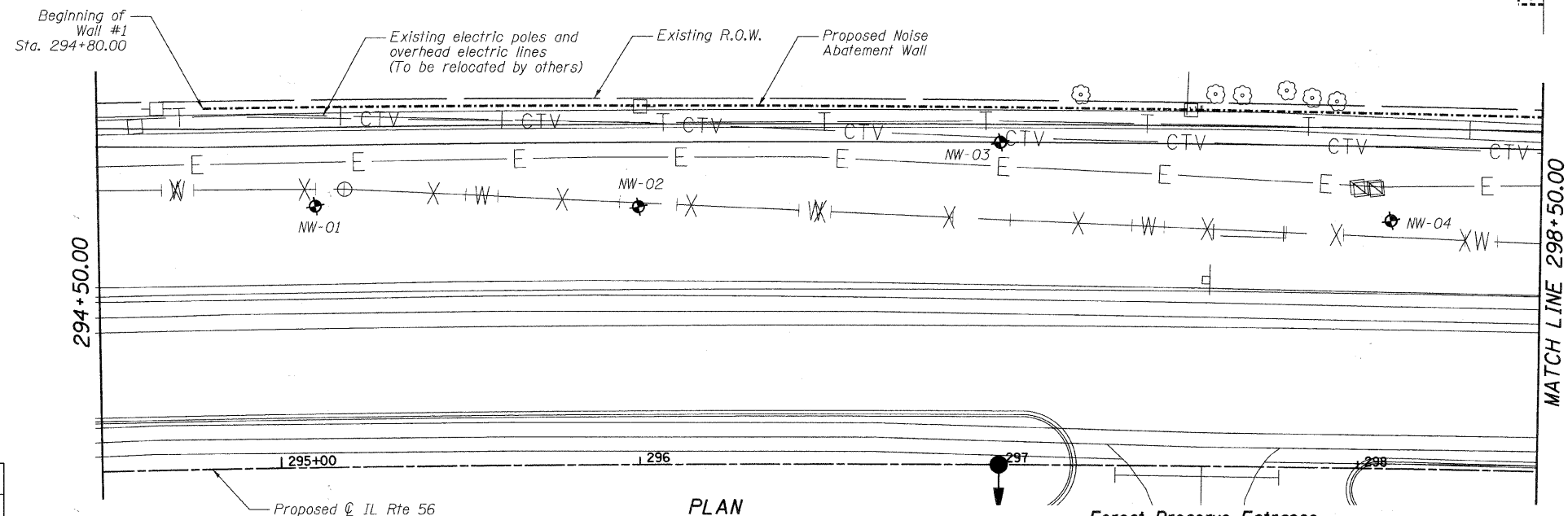
STATE OF ILLINOIS
DEPARTMENT OF TRANSPORTATION

- BENCHMARKS:**
- "□" on end of Mast Arm, SE quadrant of IL Rte 56 and Wiesbrook Rd Elev. 771.63
 - "□" in foundation of Mast Arm, SE quadrant of IL Rte 56 and Orchard Rd Elev. 744.94
- Existing Structure: None
Staging: See Roadway MOT Plans
Salvage: None



- INDEX OF SHEETS**
- 1-17 General Plan and Elevation
 - 18 General Data
 - 19 Alignment Plan
 - 20 Noise Abatement Wall Details
 - 21-30 Soil Boring Logs

- LEGEND**
- ⊙ Existing Individual Tree
 - ⊕ Boring Location
 - Existing Electric Pole
 - - - Existing Fence
 - - - Existing Right Of Way
 - ctv- Existing Underground TV Cable
 - E- Existing Underground Electric Cable
 - G- Existing Underground Gas Pipe Line
 - W- Existing Underground Watermain
 - T- Existing Underground Telephone Line
 - FO- Existing Underground Fiber Optic Cable
 - Existing Underground Drainage Utility
 - Proposed Underground Drainage Utility



GENERAL PLAN AND ELEVATION 1 OF 17
NOISE ABATEMENT WALL

DESIGNED - RJT
CHECKED - MRB
DRAWN - MB
CHECKED - MRB

benesch
alfred benesch & company
Engineers - Surveyors - Planners
208 North Michigan Avenue, Suite 2400
Chicago, Illinois 60601
312-565-0450 Job No. 3733

SHEET NO. N1 N30 SHEETS	F.A.P. RTE.	SECTION	COUNTY	TOTAL SHEETS	SHEET NO.
	365	(57 & 58)WRS-2	DUPAGE	681	400
CONTRACT NO. 62419					
ILLINOIS FED. AID PROJECT					

x:\3700s\3733\Engineering\Documents_Phase_II\Noise_Abatement_Wall\Final\0162419-nov-gpe01.dgn 11:56:29 AM 12/3/2010