

FILE NAME =	DESIGNED - JMM	REVISED -
...D:\162419_MOT_Typ-IL56_E3.dgn	DRAWN - TMB	REVISED -
USER NAME = tblank	CHECKED - RMT	REVISED -
PLOT DATE = 12/7/2010	DATE - 12/6/10	REVISED -

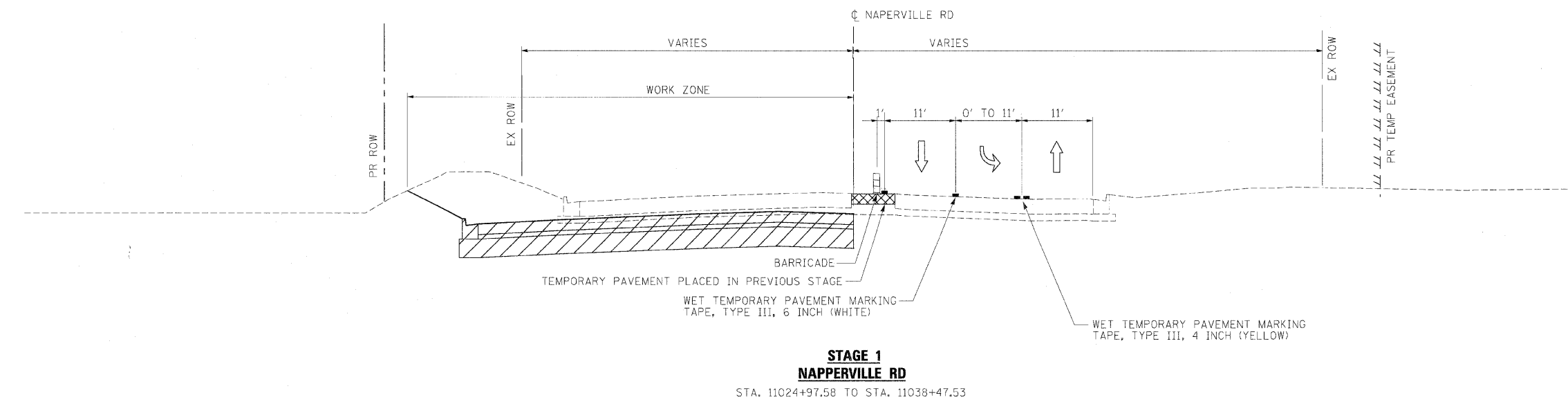
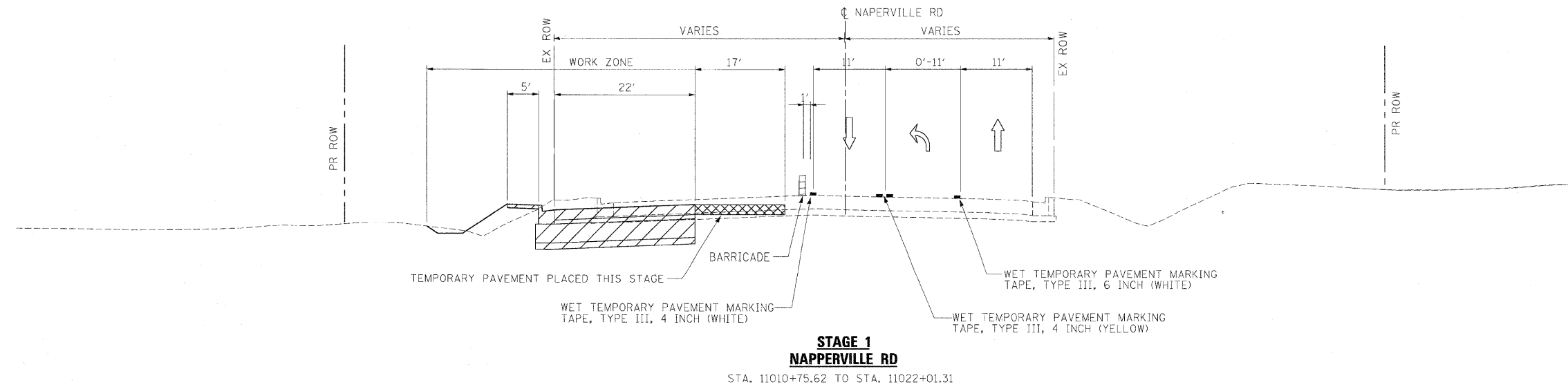
**benesch**

**STATE OF ILLINOIS  
DEPARTMENT OF TRANSPORTATION**

**MAINTENANCE OF TRAFFIC  
TYPICAL SECTIONS**

SCALE: N.T.S. SHEET NO. 9 OF 112 SHEETS STA. TO STA.

F.A.P. RTE.	SECTION	COUNTY	TOTAL SHEETS	SHEET NO.
365	(57 & 58)WRS-2	DUPAGE	681	101
CONTRACT NO. 62419				
ILLINOIS FED. AID PROJECT				



FILE NAME =	DESIGNED - JMM	REVISED -
...D162419.MOT Typ Naper.dgn	DRAWN - TMB	REVISED -
USER NAME = tblank	CHECKED - RMT	REVISED -
PLOT DATE = 12/7/2010	DATE - 12/6/10	REVISED -

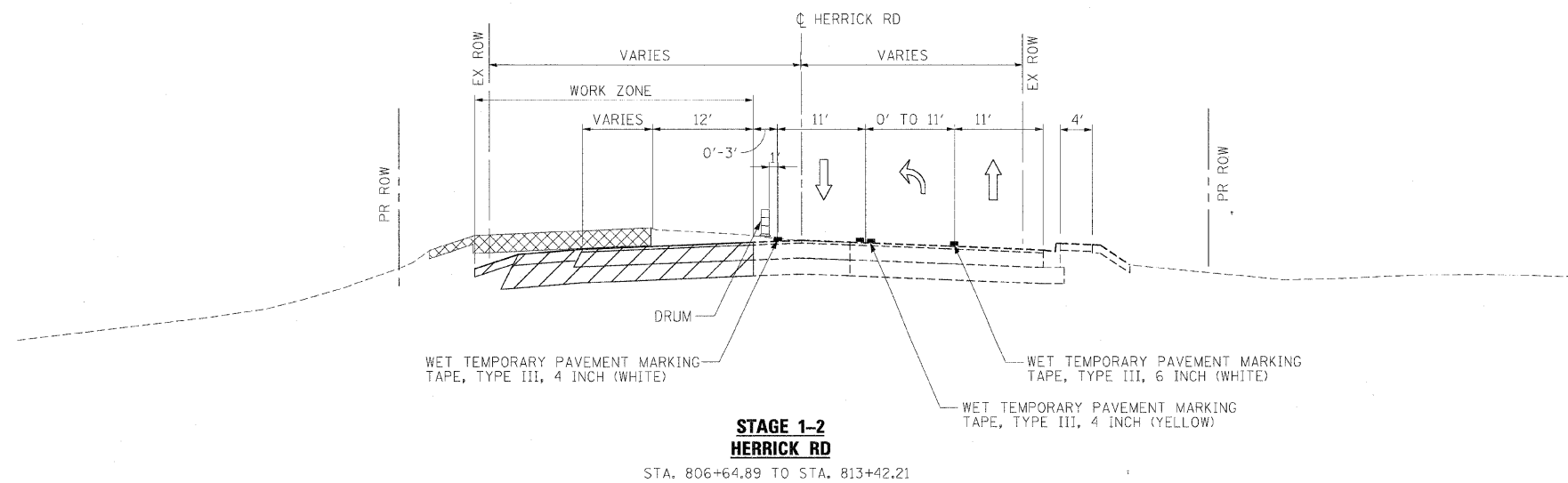
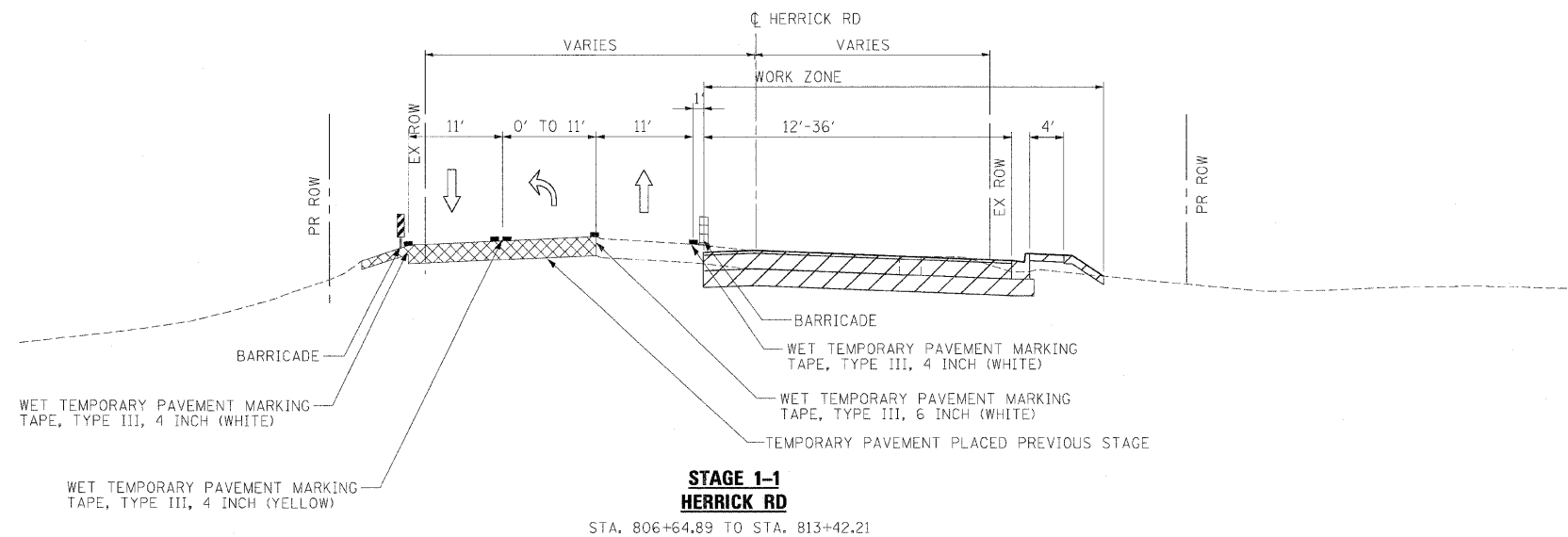
**benesch**

**STATE OF ILLINOIS  
DEPARTMENT OF TRANSPORTATION**

**MAINTENANCE OF TRAFFIC  
TYPICAL SECTIONS**

SCALE: N.T.S. SHEET NO.10 OF 112 SHEETS STA. TO STA.

F.A.P. RTE.	SECTION	COUNTY	TOTAL SHEETS	SHEET NO.
365	(57 & 58)WRS-2	DUPAGE	681	102
CONTRACT NO. 62419			ILLINOIS FED. AID PROJECT	



FILE NAME =	DESIGNED - JMM	REVISED -
...\\D162419_MOT_Typ_Herrick_R1.dgn	DRAWN - TMB	REVISED -
USER NAME = tblank	CHECKED - RMT	REVISED -
PLOT DATE = 12/7/2010	DATE - 12/6/10	REVISED -

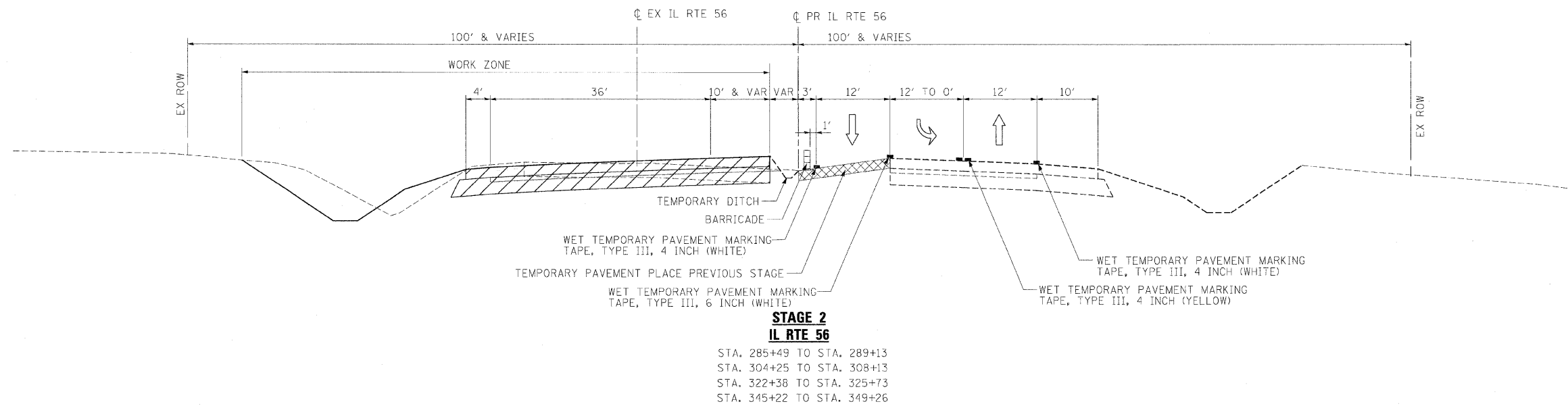
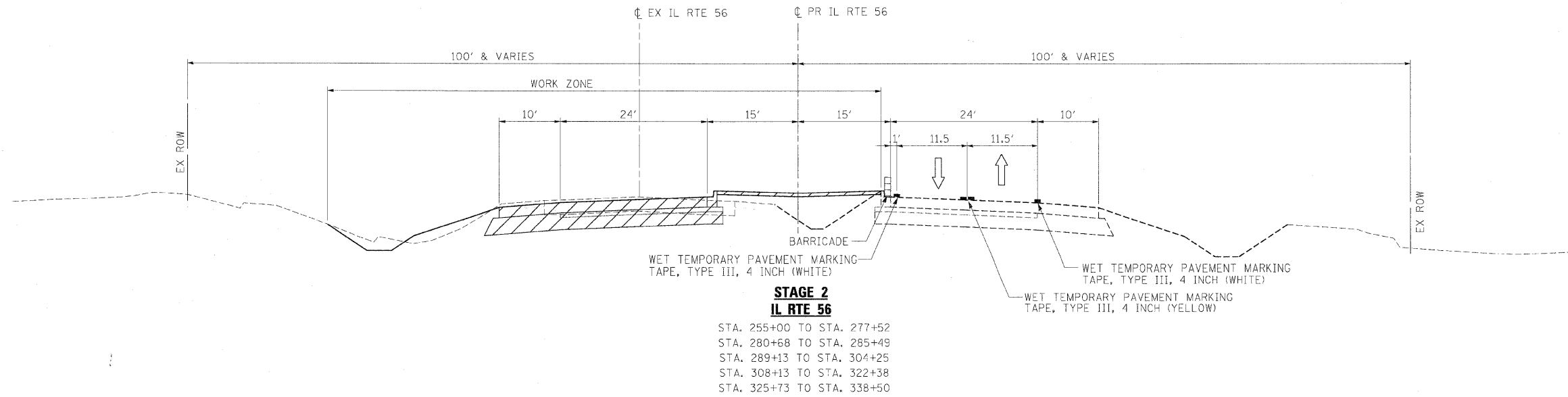
**benesch**

**STATE OF ILLINOIS  
DEPARTMENT OF TRANSPORTATION**

**MAINTENANCE OF TRAFFIC  
TYPICAL SECTIONS**

SCALE: N.T.S. SHEET NO. 11 OF 112 SHEETS STA. TO STA.

F.A.P. RTE.	SECTION	COUNTY	TOTAL SHEETS	SHEET NO.
365	(57 & 58)WRS-2	DUPAGE	681	103
CONTRACT NO. 62419			ILLINOIS FED. AID PROJECT	



FILE NAME =	DESIGNED - JMM	REVISED -
...NDIG2419_MOT_Typ-IL56_04.dgn	DRAWN - TMB	REVISED -
USER NAME = tblank	CHECKED - RMT	REVISED -
PLOT DATE = 12/7/2010	DATE - 12/6/10	REVISED -

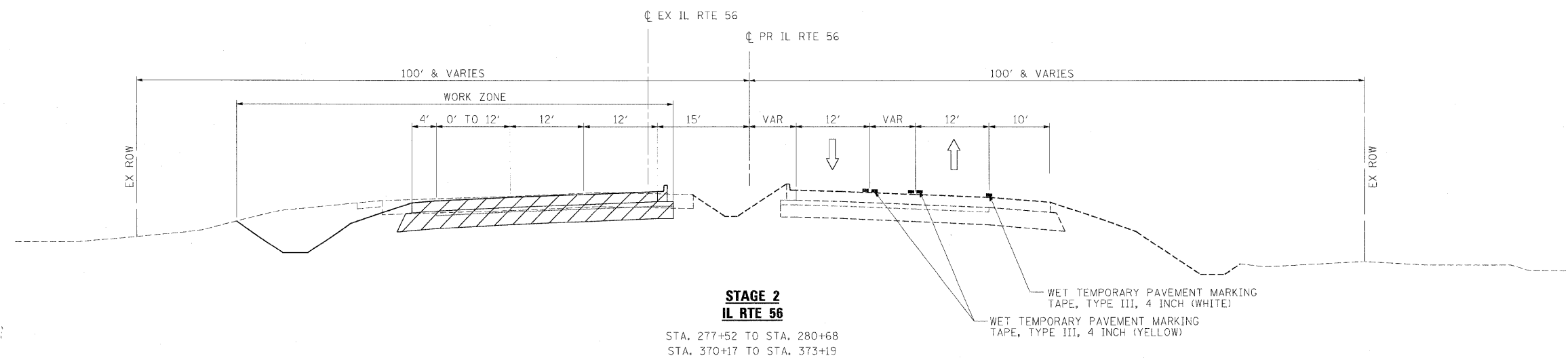
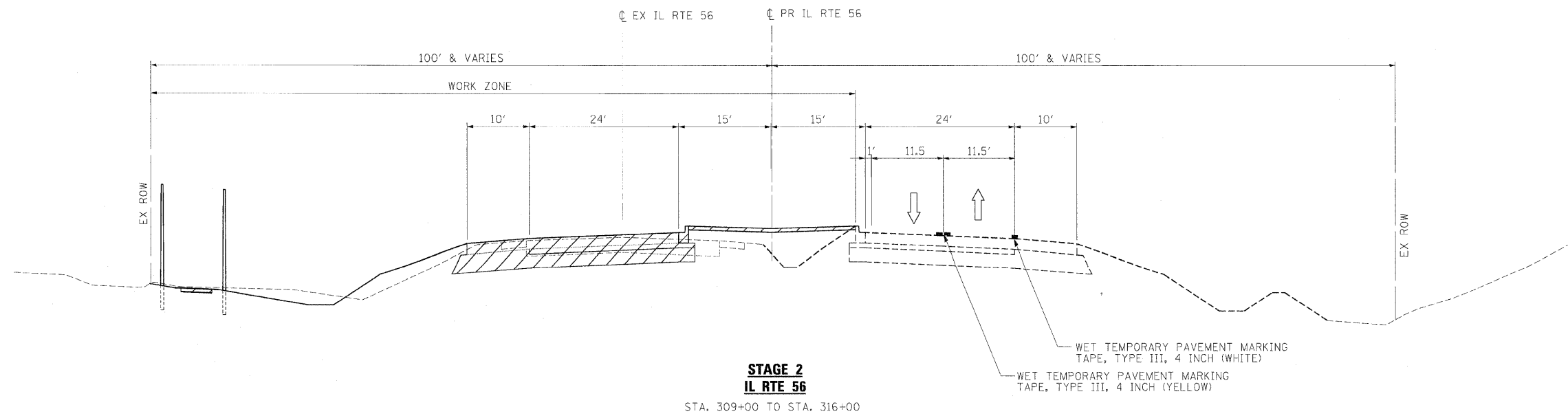
**benesch**

**STATE OF ILLINOIS  
DEPARTMENT OF TRANSPORTATION**

**MAINTENANCE OF TRAFFIC  
TYPICAL SECTIONS**

SCALE: N.T.S. SHEET NO. 12 OF 112 SHEETS STA. TO STA.

F.A.P. RTE.	SECTION	COUNTY	TOTAL SHEETS	SHEET NO.
365	(57 & 58)WRS-2	DUPAGE	681	104
CONTRACT NO. 62419			ILLINOIS FED. AID PROJECT	



FILE NAME =	DESIGNED - JMM	REVISED -
...ND162419_MOT_Typ_IL56_05.dgn	DRAWN - TMB	REVISED -
USER NAME = tblank	CHECKED - RMT	REVISED -
PLOT DATE = 12/7/2010	DATE - 12/6/10	REVISED -

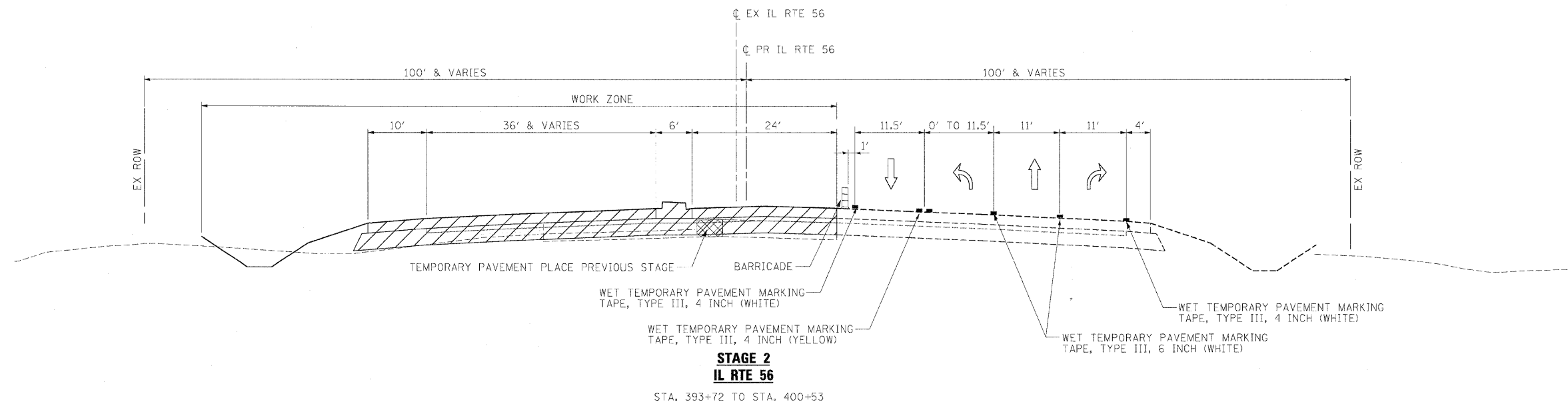
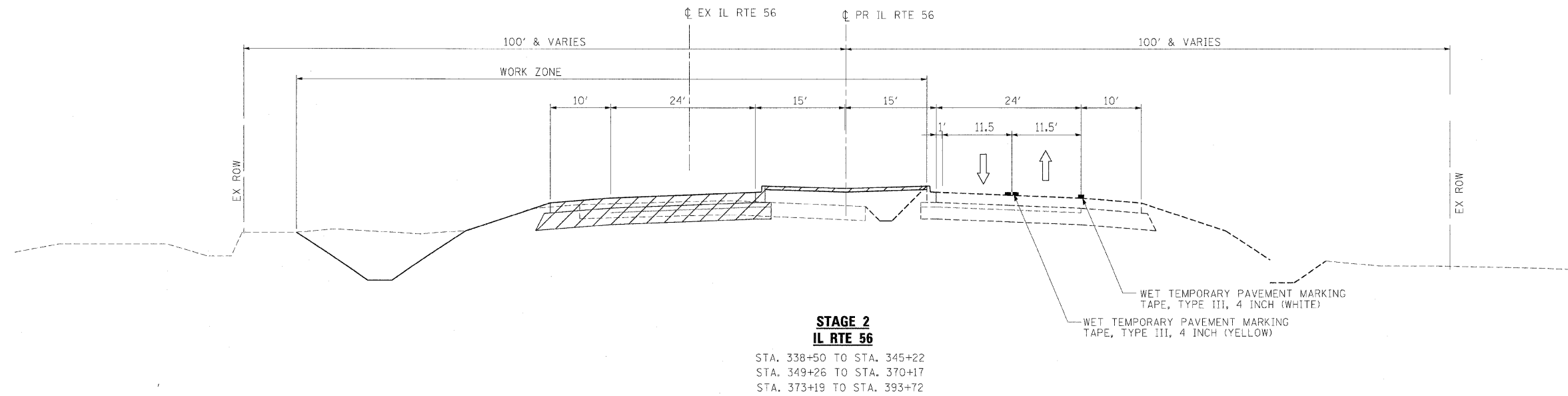
**benesch**

**STATE OF ILLINOIS  
DEPARTMENT OF TRANSPORTATION**

**MAINTENANCE OF TRAFFIC  
TYPICAL SECTIONS**

SCALE: N.T.S. SHEET NO. 13 OF 112 SHEETS STA. TO STA.

F.A.P. RTE.	SECTION	COUNTY	TOTAL SHEETS	SHEET NO.
365	(57 & 58)WRS-2	DUPAGE	681	105
ILLINOIS FED. AID PROJECT				CONTRACT NO. 62419



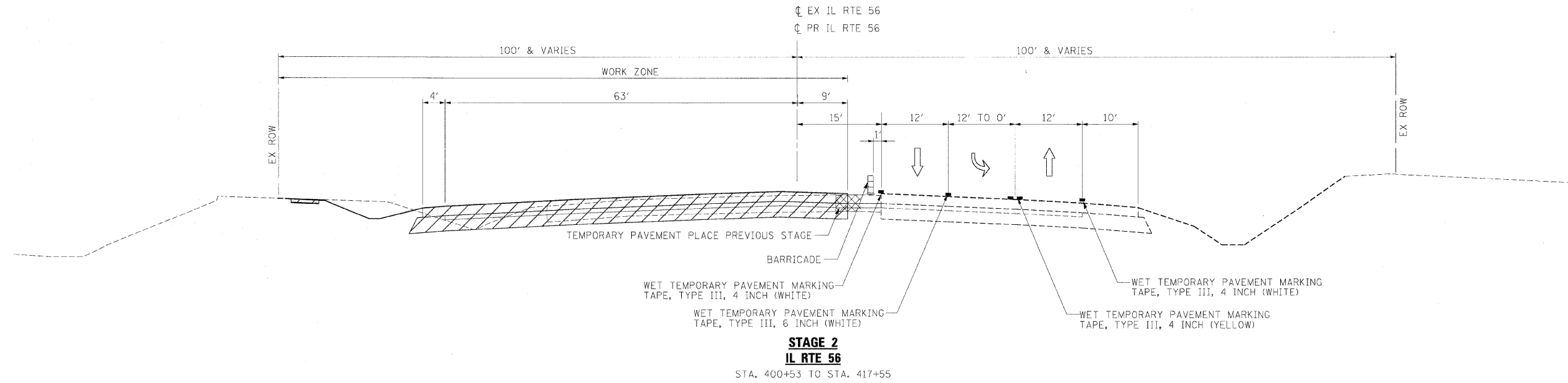
FILE NAME =	DESIGNED - JMM	REVISED -
...\\D162419_MOT_Typ-IL56_06.dgn	DRAWN - TMB	REVISED -
USER NAME = tblank	CHECKED - RMT	REVISED -
PLOT DATE = 12/7/2010	DATE - 12/6/10	REVISED -

**benesch**

**STATE OF ILLINOIS  
DEPARTMENT OF TRANSPORTATION**

**MAINTENANCE OF TRAFFIC  
TYPICAL SECTIONS**  
 SCALE: N.T.S. SHEET NO.14 OF 112 SHEETS STA. TO STA.

F.A.P. RTE.	SECTION	COUNTY	TOTAL SHEETS	SHEET NO.
365	(57 & 58)WRS-2	DUPAGE	681	106
CONTRACT NO. 62419				
ILLINOIS FED. AID PROJECT				



FILE NAME =	DESIGNED - JMM	REVISED -
...ND162419_MOT_Typ-1-56-07.dgn	DRAWN - TMB	REVISED -
USER NAME = tblank	CHECKED - RMT	REVISED -
PLOT DATE = 12/7/2010	DATE - 12/6/10	REVISED -

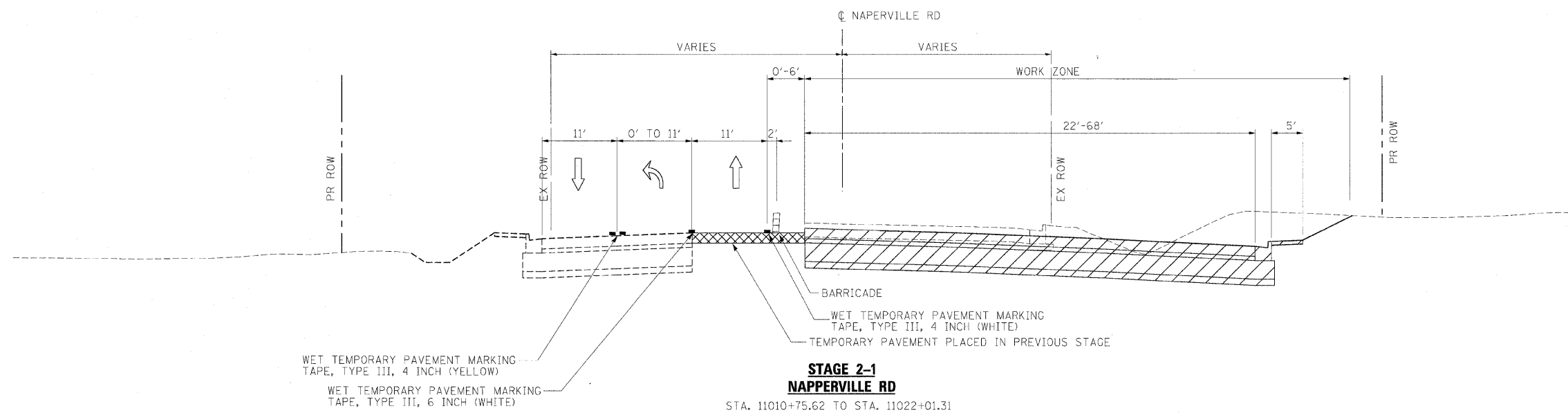
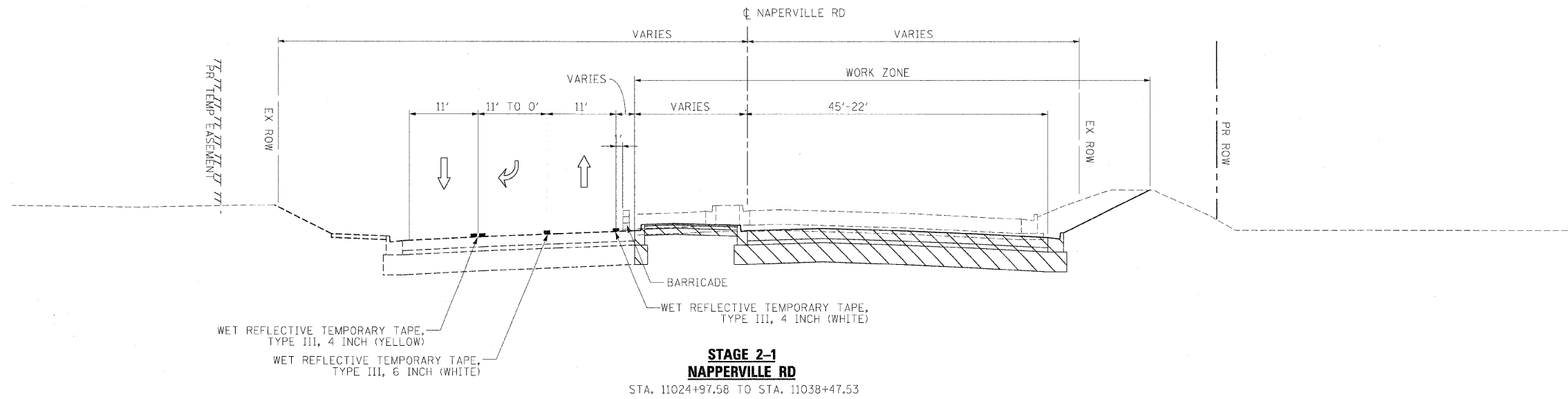
**benesch**

**STATE OF ILLINOIS  
DEPARTMENT OF TRANSPORTATION**

**MAINTENANCE OF TRAFFIC  
TYPICAL SECTIONS**

SCALE: N.T.S.      SHEET NO.15 OF 112 SHEETS      STA.      TO STA.

F.A.P. RTE.	SECTION	COUNTY	TOTAL SHEETS	SHEET NO.
365	(57 & 58)WRS-2	DUPAGE	681	107
CONTRACT NO. 62419			ILLINOIS FED. AID PROJECT	



FILE NAME =	DESIGNED - JMM	REVISED -
...DI62419_MOT_Typ_Naper...02.dgn	DRAWN - TMB	REVISED -
USER NAME = tblank	CHECKED - RMT	REVISED -
PLOT DATE = 12/7/2010	DATE - 12/6/10	REVISED -

**benesch**

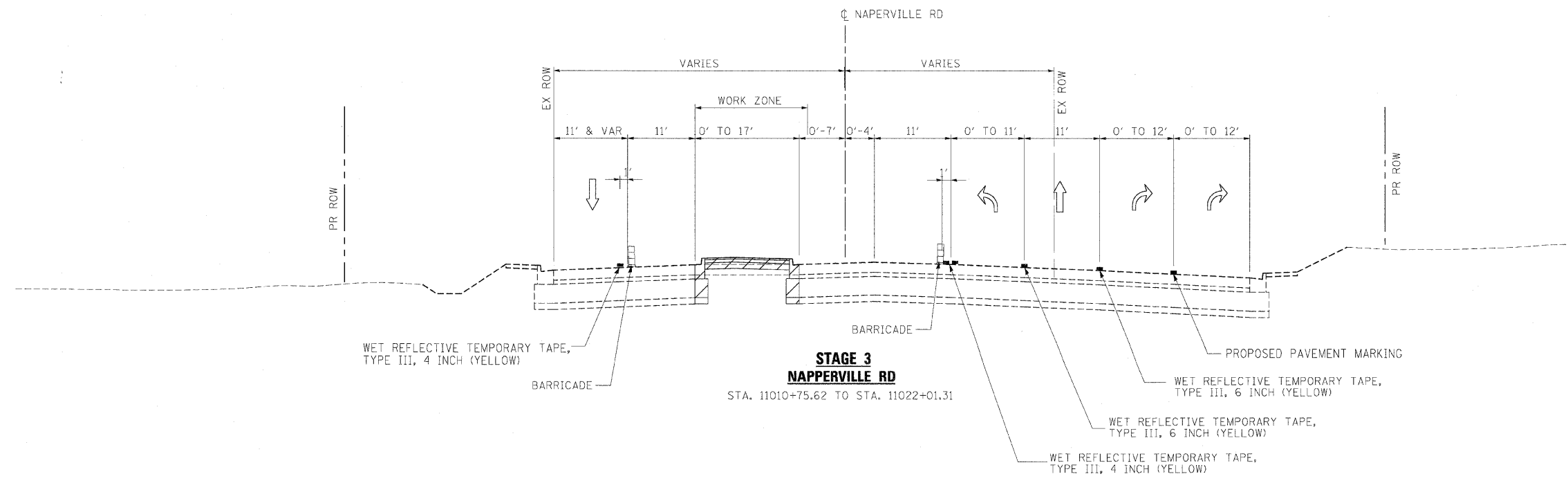
**STATE OF ILLINOIS  
DEPARTMENT OF TRANSPORTATION**

**MAINTENANCE OF TRAFFIC  
TYPICAL SECTIONS**

SCALE: N.T.S. SHEET NO.16 OF 112 SHEETS STA. TO STA.

F.A.P. RTE.	SECTION	COUNTY	TOTAL SHEETS	SHEET NO.
365	(57 & 58)WRS-2	DUPAGE	681	108
				CONTRACT NO. 62419
ILLINOIS FED. AID PROJECT				





WET REFLECTIVE TEMPORARY TAPE,  
TYPE III, 4 INCH (YELLOW)

BARRICADE

**STAGE 3**  
**NAPERVILLE RD**  
STA. 11010+75.62 TO STA. 11022+01.31

BARRICADE

PROPOSED PAVEMENT MARKING

WET REFLECTIVE TEMPORARY TAPE,  
TYPE III, 6 INCH (YELLOW)

WET REFLECTIVE TEMPORARY TAPE,  
TYPE III, 6 INCH (YELLOW)

WET REFLECTIVE TEMPORARY TAPE,  
TYPE III, 4 INCH (YELLOW)

FILE NAME =	DESIGNED - JMM	REVISED -
...XD192419_MOT_Typ_Naper_03.dgn	DRAWN - TMB	REVISED -
USER NAME = colank	CHECKED - RMT	REVISED -
PLOT DATE = 12/7/2010	DATE = 12/6/10	REVISED -

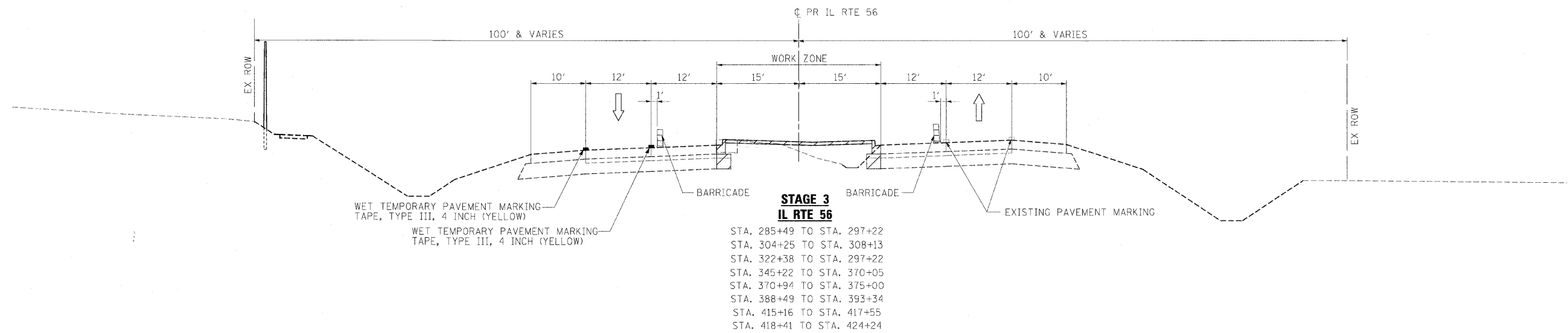
**benesch**

**STATE OF ILLINOIS**  
**DEPARTMENT OF TRANSPORTATION**

**MAINTENANCE OF TRAFFIC**  
**TYPICAL SECTIONS**

SCALE: N.T.S. SHEET NO. 17 OF 112 SHEETS STA. TO STA.

F.A.P. RTE.	SECTION	COUNTY	TOTAL SHEETS	SHEET NO.
365	(57 & 58)WRS-2	DUPAGE	681	109
CONTRACT NO. 62419			ILLINOIS FED. AID PROJECT	



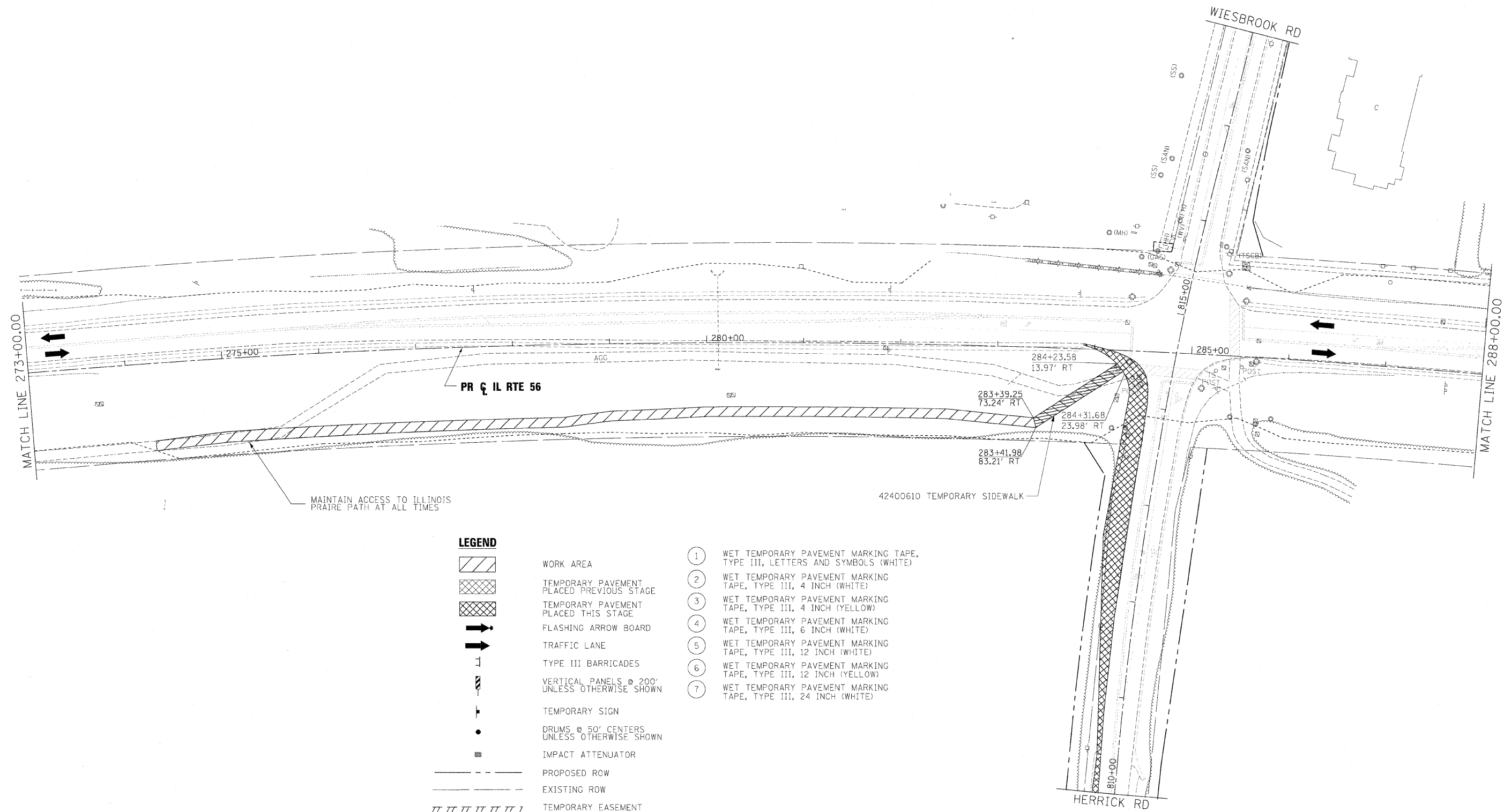
FILE NAME =	DESIGNED - JMM	REVISED -
...ND162419_MOT_Typ_IL56_08.dgn	DRAWN - TMB	REVISED -
USER NAME = tblank	CHECKED - RMT	REVISED -
PLOT DATE = 12/7/2010	DATE - 12/6/10	REVISED -

**benesch**

**STATE OF ILLINOIS  
DEPARTMENT OF TRANSPORTATION**

<b>MAINTENANCE OF TRAFFIC TYPICAL SECTIONS</b>	
SCALE: N.T.S.	SHEET NO. 18 OF 112 SHEETS
STA.	TO STA.

F.A.P. RTE.	SECTION	COUNTY	TOTAL SHEETS	SHEET NO.
365	(57 & 58)WRS-2	DUPAGE	681	110
				CONTRACT NO. 62419
ILLINOIS FED. AID PROJECT				



**LEGEND**

- WORK AREA
- TEMPORARY PAVEMENT PLACED PREVIOUS STAGE
- TEMPORARY PAVEMENT PLACED THIS STAGE
- FLASHING ARROW BOARD
- TRAFFIC LANE
- TYPE III BARRICADES
- VERTICAL PANELS @ 200' UNLESS OTHERWISE SHOWN
- TEMPORARY SIGN
- DRUMS @ 50' CENTERS UNLESS OTHERWISE SHOWN
- IMPACT ATTENUATOR
- PROPOSED ROW
- EXISTING ROW
- TEMPORARY EASEMENT

- ① WET TEMPORARY PAVEMENT MARKING TAPE, TYPE III, LETTERS AND SYMBOLS (WHITE)
- ② WET TEMPORARY PAVEMENT MARKING TAPE, TYPE III, 4 INCH (WHITE)
- ③ WET TEMPORARY PAVEMENT MARKING TAPE, TYPE III, 4 INCH (YELLOW)
- ④ WET TEMPORARY PAVEMENT MARKING TAPE, TYPE III, 6 INCH (WHITE)
- ⑤ WET TEMPORARY PAVEMENT MARKING TAPE, TYPE III, 12 INCH (WHITE)
- ⑥ WET TEMPORARY PAVEMENT MARKING TAPE, TYPE III, 12 INCH (YELLOW)
- ⑦ WET TEMPORARY PAVEMENT MARKING TAPE, TYPE III, 24 INCH (WHITE)

FILE NAME =	DESIGNED - JMM	REVISED -
...DI192419-shc-IL56_prestaging1-Logn	DRAWN - TMB	REVISED
USER NAME = tblank	CHECKED - RMT	REVISED -
PL01 DATE = 12/7/2010	DATE - 12/6/10	REVISED -

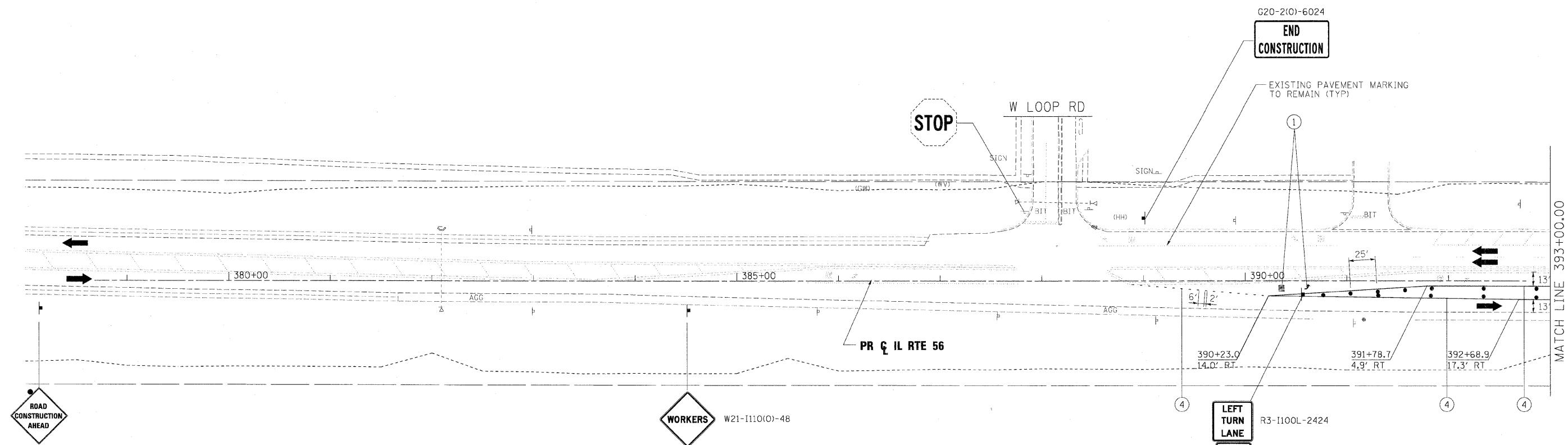
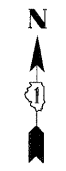
**benesch**

**STATE OF ILLINOIS  
DEPARTMENT OF TRANSPORTATION**

**MAINTENANCE OF TRAFFIC PLAN  
PRE-STAGE IL RTE 56**

SCALE: 1"=50' SHEET NO.19 OF 112 SHEETS STA. TO STA.

F.A.P. RTE.	SECTION	COUNTY	TOTAL SHEETS	SHEET NO.
365	157 & 58WRS-2	DUPAGE	681	111
			CONTRACT NO. 62419	
ILLINOIS FED. AID PROJECT				



ROAD  
CONSTRUCTION  
AHEAD  
W20-I103(O)-48  
STA. 378+50

WORKERS W21-I110(O)-48

LEFT  
TURN  
LANE  
R3-I100L-2424  
M6-2L-2115

**LEGEND**

- |  |   |   |  |
|--|---|---|--|
|  | WORK AREA                                     | ① | WET TEMPORARY PAVEMENT MARKING TAPE, TYPE III, LETTERS AND SYMBOLS (WHITE) |
|  | TEMPORARY PAVEMENT PLACED PREVIOUS STAGE      | ② | WET TEMPORARY PAVEMENT MARKING TAPE, TYPE III, 4 INCH (WHITE)              |
|  | TEMPORARY PAVEMENT PLACED THIS STAGE          | ③ | WET TEMPORARY PAVEMENT MARKING TAPE, TYPE III, 4 INCH (YELLOW)             |
|  | FLASHING ARROW BOARD                          | ④ | WET TEMPORARY PAVEMENT MARKING TAPE, TYPE III, 6 INCH (WHITE)              |
|  | TRAFFIC LANE                                  | ⑤ | WET TEMPORARY PAVEMENT MARKING TAPE, TYPE III, 12 INCH (WHITE)             |
|  | TYPE III BARRICADES                           | ⑥ | WET TEMPORARY PAVEMENT MARKING TAPE, TYPE III, 12 INCH (YELLOW)            |
|  | VERTICAL PANELS @ 200' UNLESS OTHERWISE SHOWN | ⑦ | WET TEMPORARY PAVEMENT MARKING TAPE, TYPE III, 24 INCH (WHITE)             |
|  | TEMPORARY SIGN                                |   |  |
|  | DRUMS @ 50' CENTERS UNLESS OTHERWISE SHOWN    |   |  |
|  | IMPACT ATTENUATOR                             |   |  |
|  | PROPOSED ROW                                  |   |  |
|  | EXISTING ROW                                  |   |  |
|  | TEMPORARY EASEMENT                            |   |  |

FILE NAME =	DESIGNED - JMM	REVISED -
...DI62419-sh1-IL56-prestage1-2.dgn	DRAWN - TMB	REVISED -
USER NAME = tblank	CHECKED - RMT	REVISED -
PLOT DATE = 12/7/2010	DATE - 12/6/10	REVISED -

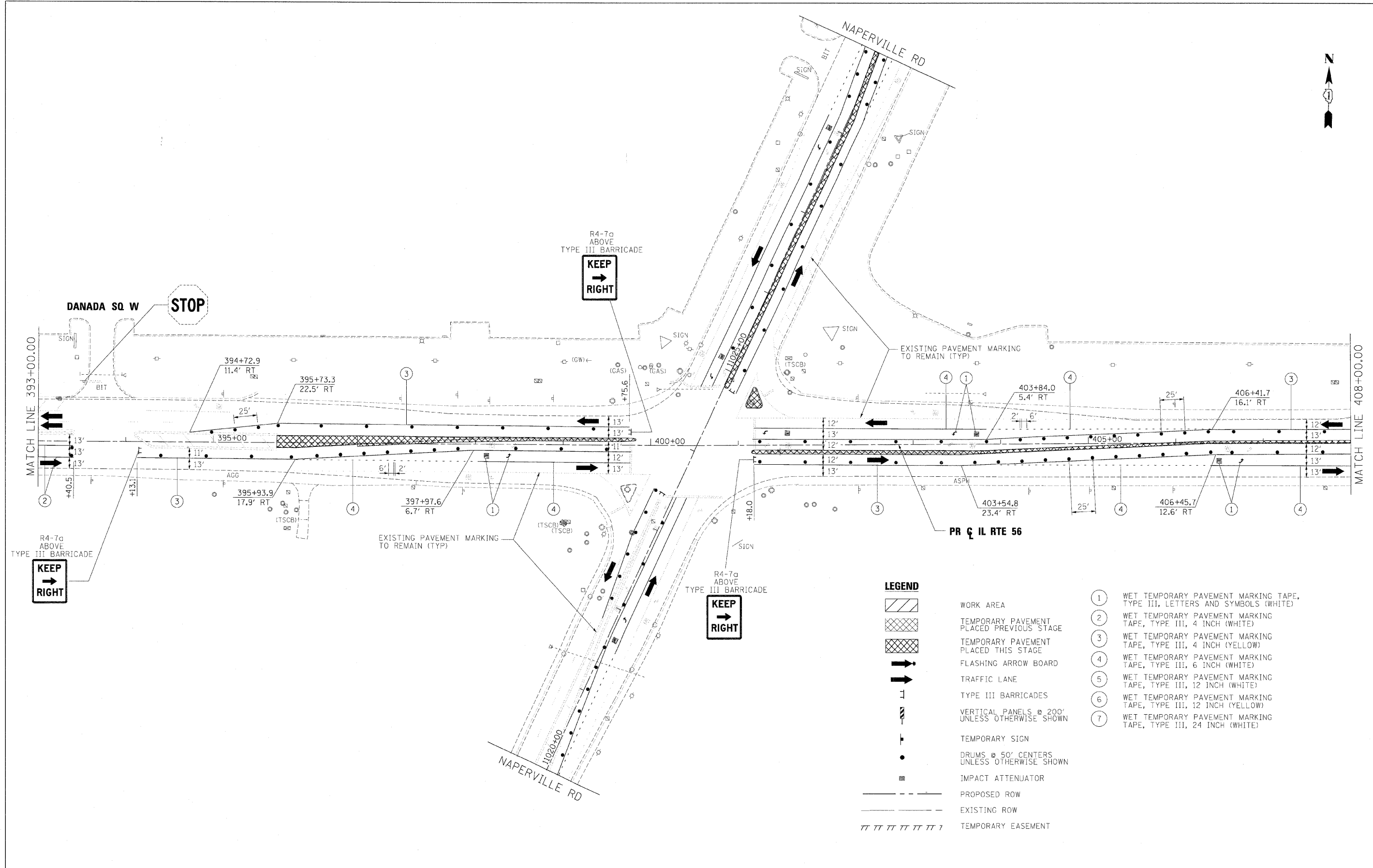
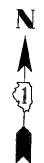
**benesch**

**STATE OF ILLINOIS  
DEPARTMENT OF TRANSPORTATION**














**MAINTENANCE OF TRAFFIC PLAN  
PRE-STAGE IL RTE 56**

SCALE: 1"=50' SHEET NO.20 OF 112 SHEETS STA. TO STA.

F.A.P. RTE.	SECTION	COUNTY	TOTAL SHEETS	SHEET NO.
365	(57 & 58)WRS-2	DUPAGE	681	112
			CONTRACT NO. 62419	
ILLINOIS FED. AID PROJECT				



**LEGEND**

-  WORK AREA
  -  TEMPORARY PAVEMENT PLACED PREVIOUS STAGE
  -  TEMPORARY PAVEMENT PLACED THIS STAGE
  -  FLASHING ARROW BOARD
  -  TRAFFIC LANE
  -  TYPE III BARRICADES
  -  VERTICAL PANELS @ 200' UNLESS OTHERWISE SHOWN
  -  TEMPORARY SIGN
  -  DRUMS @ 50' CENTERS UNLESS OTHERWISE SHOWN
  -  IMPACT ATTENUATOR
  -  PROPOSED ROW
  -  EXISTING ROW
  -  TEMPORARY EASEMENT
- ① WET TEMPORARY PAVEMENT MARKING TAPE, TYPE III, LETTERS AND SYMBOLS (WHITE)
  - ② WET TEMPORARY PAVEMENT MARKING TAPE, TYPE III, 4 INCH (WHITE)
  - ③ WET TEMPORARY PAVEMENT MARKING TAPE, TYPE III, 4 INCH (YELLOW)
  - ④ WET TEMPORARY PAVEMENT MARKING TAPE, TYPE III, 6 INCH (WHITE)
  - ⑤ WET TEMPORARY PAVEMENT MARKING TAPE, TYPE III, 12 INCH (WHITE)
  - ⑥ WET TEMPORARY PAVEMENT MARKING TAPE, TYPE III, 12 INCH (YELLOW)
  - ⑦ WET TEMPORARY PAVEMENT MARKING TAPE, TYPE III, 24 INCH (WHITE)

FILE NAME =	DESIGNED - JMM	REVISED -
...DI62419-sh1-IL56-prestaging1-3.dgn	DRAWN - TMB	REVISED -
USER NAME = tblank	CHECKED - RMT	REVISED -
PLOT DATE = 12/7/2010	DATE - 12/6/10	REVISED -

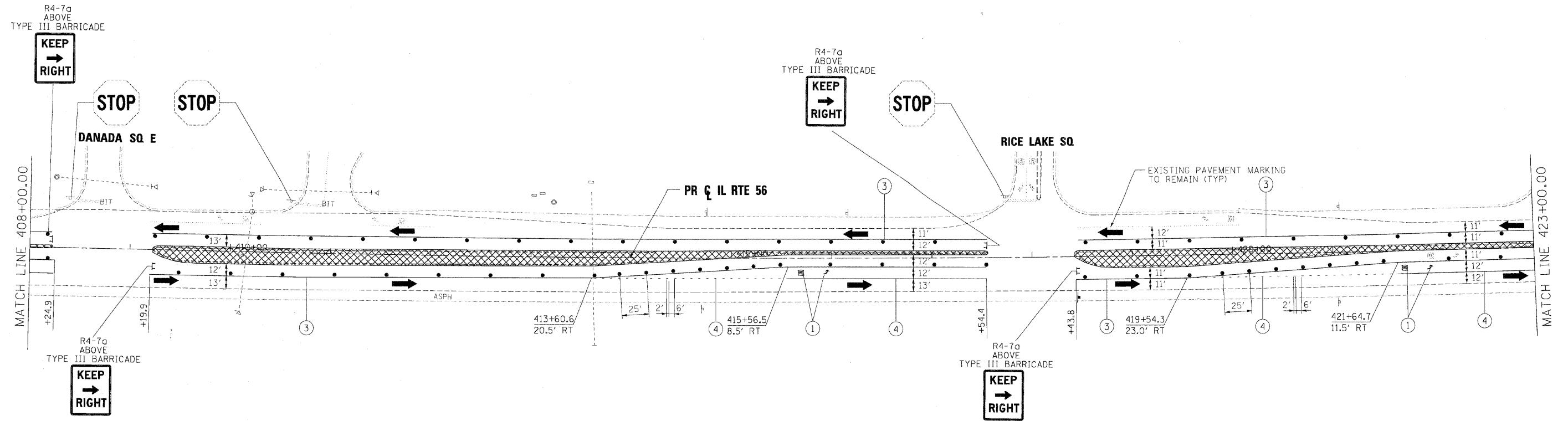
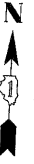
**benesch**

**STATE OF ILLINOIS  
DEPARTMENT OF TRANSPORTATION**

**MAINTENANCE OF TRAFFIC PLAN  
PRE-STAGE IL RTE 56**

SCALE: 1"=50' SHEET NO.21 OF 112 SHEETS STA. TO STA.

F.A.P. RTE.	SECTION	COUNTY	TOTAL SHEETS	SHEET NO.
365	(57 & 58)WRS-2	DUPAGE	681	113
CONTRACT NO. 62419			ILLINOIS FED. AID PROJECT	



**LEGEND**

- |  |   |   |  |
|--|---|---|--|
|  | WORK AREA                                     | ① | WET TEMPORARY PAVEMENT MARKING TAPE, TYPE III, LETTERS AND SYMBOLS (WHITE) |
|  | TEMPORARY PAVEMENT PLACED PREVIOUS STAGE      | ② | WET TEMPORARY PAVEMENT MARKING TAPE, TYPE III, 4 INCH (WHITE)              |
|  | TEMPORARY PAVEMENT PLACED THIS STAGE          | ③ | WET TEMPORARY PAVEMENT MARKING TAPE, TYPE III, 4 INCH (YELLOW)             |
|  | FLASHING ARROW BOARD                          | ④ | WET TEMPORARY PAVEMENT MARKING TAPE, TYPE III, 6 INCH (WHITE)              |
|  | TRAFFIC LANE                                  | ⑤ | WET TEMPORARY PAVEMENT MARKING TAPE, TYPE III, 12 INCH (WHITE)             |
|  | TYPE III BARRICADES                           | ⑥ | WET TEMPORARY PAVEMENT MARKING TAPE, TYPE III, 12 INCH (YELLOW)            |
|  | VERTICAL PANELS @ 200' UNLESS OTHERWISE SHOWN | ⑦ | WET TEMPORARY PAVEMENT MARKING TAPE, TYPE III, 24 INCH (WHITE)             |
|  | TEMPORARY SIGN                                |   |  |
|  | DRUMS @ 50' CENTERS UNLESS OTHERWISE SHOWN    |   |  |
|  | IMPACT ATTENUATOR                             |   |  |
|  | PROPOSED ROW                                  |   |  |
|  | EXISTING ROW                                  |   |  |
|  | TEMPORARY EASEMENT                            |   |  |

FILE NAME =	DESIGNED - JMM	REVISED -
... \D162419-ah1-I.56-prestaging1-4.dgn	DRAWN - TMB	REVISED -
USER NAME = tblank	CHECKED - RMT	REVISED -
PLOT DATE = 12/7/2010	DATE - 12/6/10	REVISED -

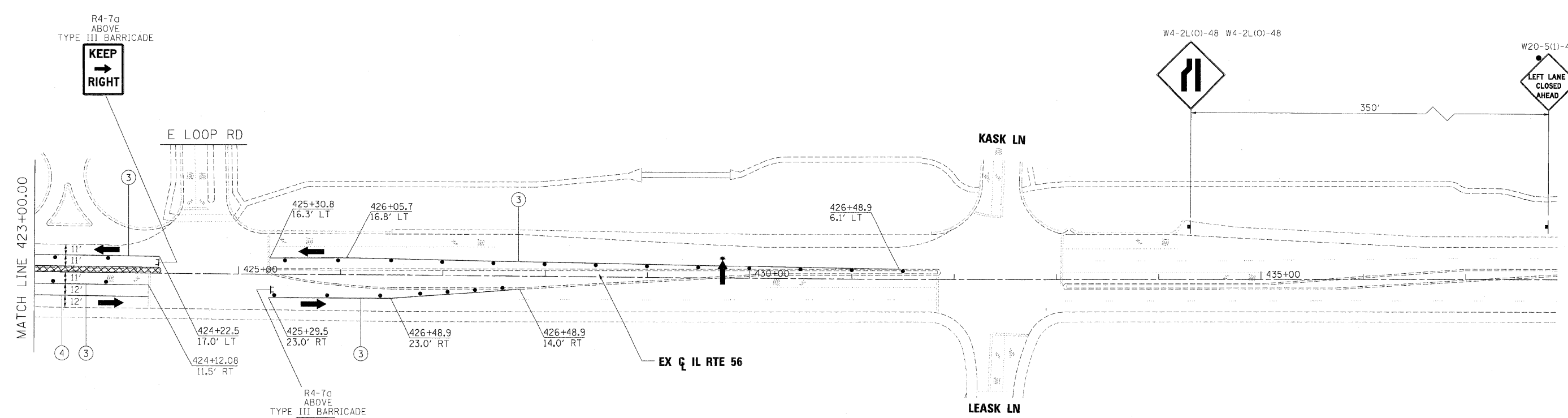
**benesch**

**STATE OF ILLINOIS  
DEPARTMENT OF TRANSPORTATION**

**MAINTENANCE OF TRAFFIC PLAN  
PRE-STAGE IL RTE 56**

SCALE: 1"=50' SHEET NO.22 OF 112 SHEETS STA. TO STA.

F.A.P. RTE.	SECTION	COUNTY	TOTAL SHEETS	SHEET NO.
365	(57 & 58)WRS-2	DUPAGE	681	114
CONTRACT NO. 62419				
ILLINOIS FED. AID PROJECT				



- LEGEND**
- WORK AREA
  - TEMPORARY PAVEMENT PLACED PREVIOUS STAGE
  - TEMPORARY PAVEMENT PLACED THIS STAGE
  - FLASHING ARROW BOARD
  - TRAFFIC LANE
  - TYPE III BARRICADES
  - VERTICAL PANELS @ 200' UNLESS OTHERWISE SHOWN
  - TEMPORARY SIGN
  - DRUMS @ 50' CENTERS UNLESS OTHERWISE SHOWN
  - IMPACT ATTENUATOR
  - PROPOSED ROW
  - EXISTING ROW
  - TEMPORARY EASEMENT
- ① WET TEMPORARY PAVEMENT MARKING TAPE, TYPE III, LETTERS AND SYMBOLS (WHITE)
  - ② WET TEMPORARY PAVEMENT MARKING TAPE, TYPE III, 4 INCH (WHITE)
  - ③ WET TEMPORARY PAVEMENT MARKING TAPE, TYPE III, 4 INCH (YELLOW)
  - ④ WET TEMPORARY PAVEMENT MARKING TAPE, TYPE III, 6 INCH (WHITE)
  - ⑤ WET TEMPORARY PAVEMENT MARKING TAPE, TYPE III, 12 INCH (WHITE)
  - ⑥ WET TEMPORARY PAVEMENT MARKING TAPE, TYPE III, 12 INCH (YELLOW)
  - ⑦ WET TEMPORARY PAVEMENT MARKING TAPE, TYPE III, 24 INCH (WHITE)

FILE NAME =	DESIGNED - JMM	REVISED -
...D:\62419\sh-t-IL56-prestaging1-5.dgn	DRAWN - TMB	REVISED -
USER NAME = tblank	CHECKED - RMT	REVISED -
PLOT DATE - 12/7/2010	DATE - 12/6/10	REVISED -


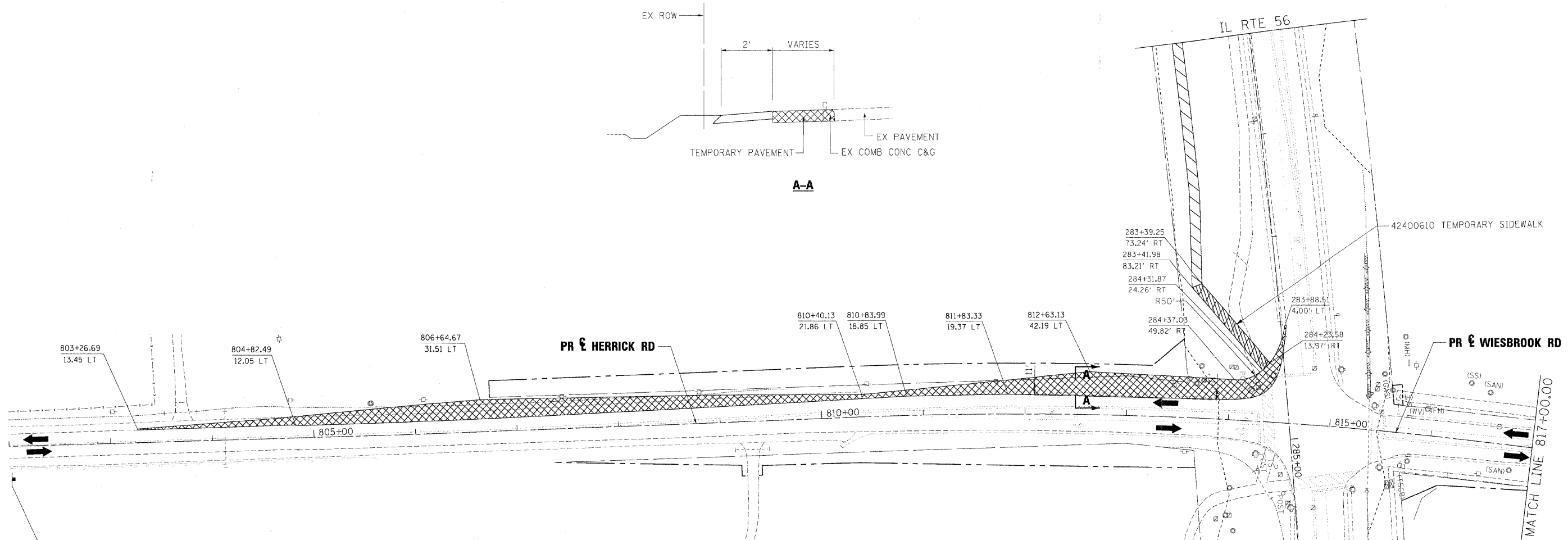
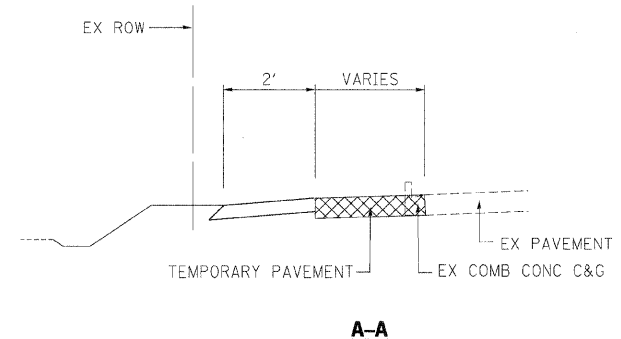
**benesch**

**STATE OF ILLINOIS  
DEPARTMENT OF TRANSPORTATION**

**MAINTENANCE OF TRAFFIC PLAN  
PRE-STAGE IL RTE 56**

SCALE: 1"=50' SHEET NO.23 OF 112 SHEETS STA. 423+00 TO STA. POE

F.A.P. RTE.	SECTION	COUNTY	TOTAL SHEETS	SHEET NO.
365	(57 & 58)WRS-2	DUPAGE	681	115
			CONTRACT NO. 62419	
ILLINOIS FED. AID PROJECT				



- LEGEND**
- WORK AREA
  - TEMPORARY PAVEMENT PLACED PREVIOUS STAGE
  - TEMPORARY PAVEMENT PLACED THIS STAGE
  - FLASHING ARROW BOARD
  - TRAFFIC LANE
  - TYPE III BARRICADES
  - VERTICAL PANELS @ 200' UNLESS OTHERWISE SHOWN
  - TEMPORARY SIGN
  - DRUMS @ 50' CENTERS UNLESS OTHERWISE SHOWN
  - IMPACT ATTENUATOR
  - PROPOSED ROW
  - EXISTING ROW
  - TEMPORARY EASEMENT
- ① WET TEMPORARY PAVEMENT MARKING TAPE, TYPE III, LETTERS AND SYMBOLS (WHITE)
  - ② WET TEMPORARY PAVEMENT MARKING TAPE, TYPE III, 4 INCH (WHITE)
  - ③ WET TEMPORARY PAVEMENT MARKING TAPE, TYPE III, 4 INCH (YELLOW)
  - ④ WET TEMPORARY PAVEMENT MARKING TAPE, TYPE III, 6 INCH (WHITE)
  - ⑤ WET TEMPORARY PAVEMENT MARKING TAPE, TYPE III, 12 INCH (WHITE)
  - ⑥ WET TEMPORARY PAVEMENT MARKING TAPE, TYPE III, 12 INCH (YELLOW)
  - ⑦ WET TEMPORARY PAVEMENT MARKING TAPE, TYPE III, 24 INCH (WHITE)

FILE NAME =	DESIGNED - JMM	REVISED -
... \DI62419-sh1-HER_prestaging1-9.dgn	DRAWN - TMB	REVISED -
USER NAME = tbenk	CHECKED - RMT	REVISED -
PLOT DATE = 12/7/2010	DATE - 12/6/10	REVISED -

**benesch**

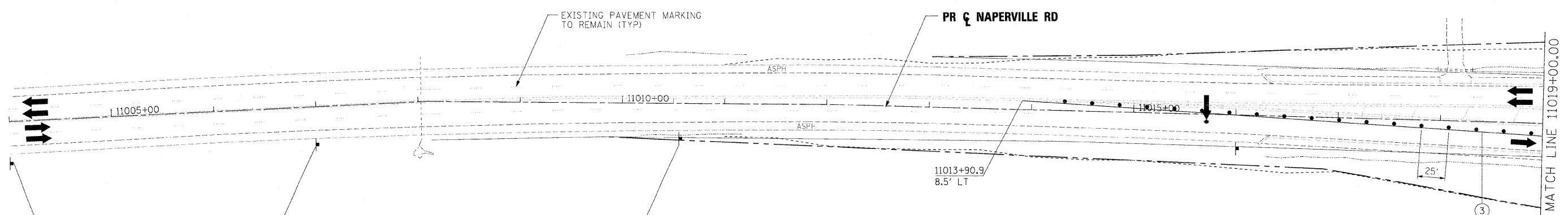

**STATE OF ILLINOIS  
DEPARTMENT OF TRANSPORTATION**

**MAINTENANCE OF TRAFFIC PLAN  
PRE-STAGE HERRICK**

SCALE: 1"=50' SHEET NO. 24 OF 112 SHEETS STA. TO STA.

F.A.P. RTE.	SECTION	COUNTY	TOTAL SHEETS	SHEET NO.
365	(57 & 58)WRS-2	DUPAGE	681	116
CONTRACT NO. 62419			ILLINOIS FED. AID PROJECT	





**LEGEND**

	WORK AREA
	TEMPORARY PAVEMENT PLACED PREVIOUS STAGE
	TEMPORARY PAVEMENT PLACED THIS STAGE
	FLASHING ARROW BOARD
	TRAFFIC LANE
	TYPE III BARRICADES
	VERTICAL PANELS @ 200' UNLESS OTHERWISE SHOWN
	TEMPORARY SIGN
	DRUMS @ 50' CENTERS UNLESS OTHERWISE SHOWN
	IMPACT ATTENUATOR
	PROPOSED ROW
	EXISTING ROW
	TEMPORARY EASEMENT

- ① WET TEMPORARY PAVEMENT MARKING TAPE, TYPE III, LETTERS AND SYMBOLS (WHITE)
- ② WET TEMPORARY PAVEMENT MARKING TAPE, TYPE III, 4 INCH (WHITE)
- ③ WET TEMPORARY PAVEMENT MARKING TAPE, TYPE III, 4 INCH (YELLOW)
- ④ WET TEMPORARY PAVEMENT MARKING TAPE, TYPE III, 6 INCH (WHITE)
- ⑤ WET TEMPORARY PAVEMENT MARKING TAPE, TYPE III, 12 INCH (WHITE)
- ⑥ WET TEMPORARY PAVEMENT MARKING TAPE, TYPE III, 12 INCH (YELLOW)
- ⑦ WET TEMPORARY PAVEMENT MARKING TAPE, TYPE III, 24 INCH (WHITE)

FILE NAME =	DESIGNED - JMM	REVISED -
... \D162419-sht-NAP_prestage-6.dgn	DRAWN - TMB	REVISED -
USER NAME = tblex	CHECKED - RMT	REVISED -
PLCT DATE = 12/7/2010	DATE - 12/6/10	REVISED -

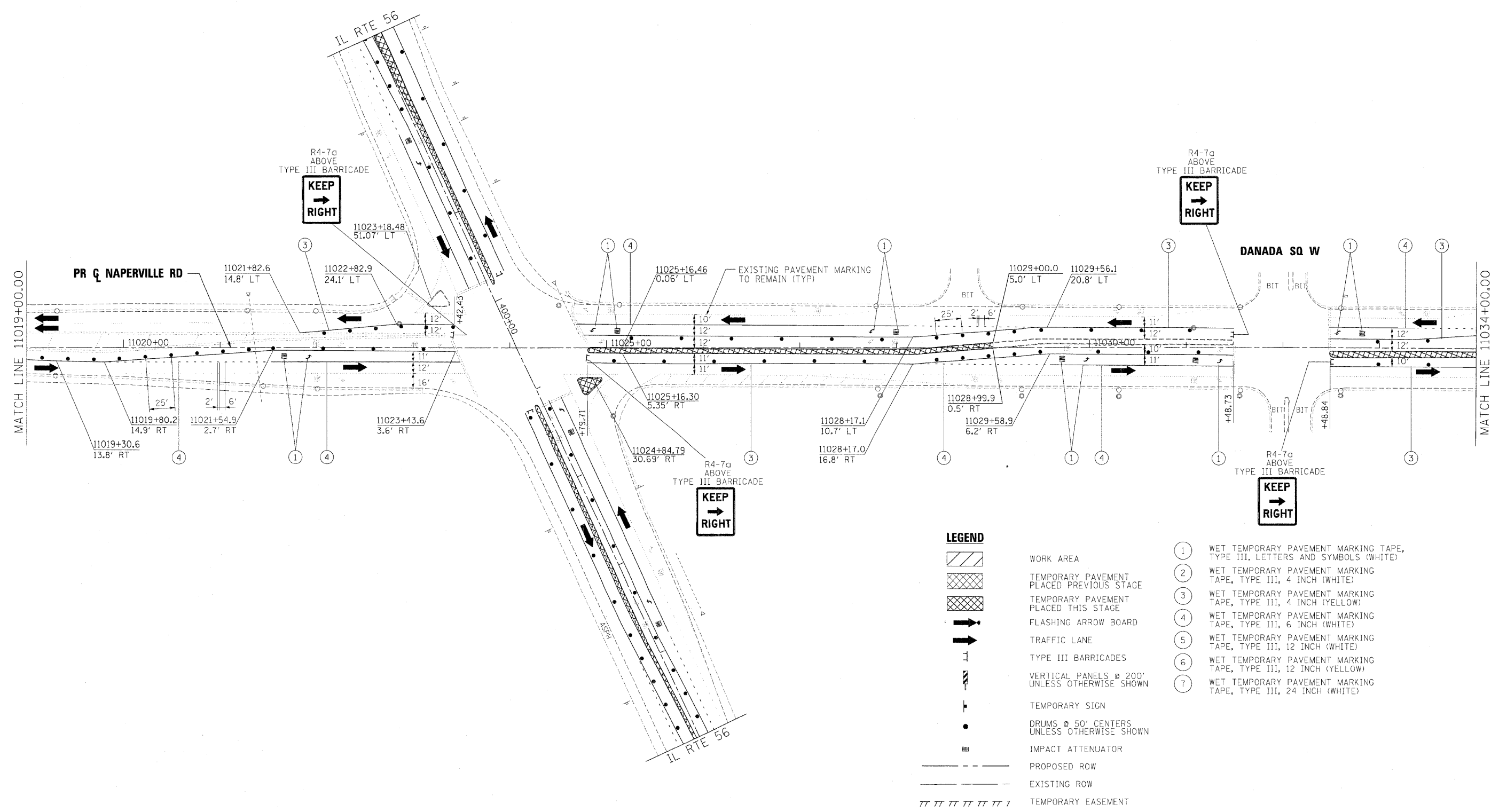

**benesch**

**STATE OF ILLINOIS  
DEPARTMENT OF TRANSPORTATION**

**MAINTENANCE OF TRAFFIC PLAN  
PRE-STAGE NAPERVILLE**

SCALE: 1"=50' SHEET NO.25 OF 112 SHEETS STA. TO STA.

F.A.P. RTE.	SECTION	COUNTY	TOTAL SHEETS	SHEET NO.
365	(57 & 58)WRS-2	DUPAGE	681	117
			CONTRACT NO. 62419	
ILLINOIS FED. AID PROJECT				



FILE NAME =	DESIGNED - JMM	REVISED -
... \D162419-sh1-NAP_prestaging1-7.dgn	DRAWN - TMB	REVISED -
USER NAME = tblank	CHECKED - RMT	REVISED -
PLOT DATE = 12/7/2012	DATE - 12/6/10	REVISED -

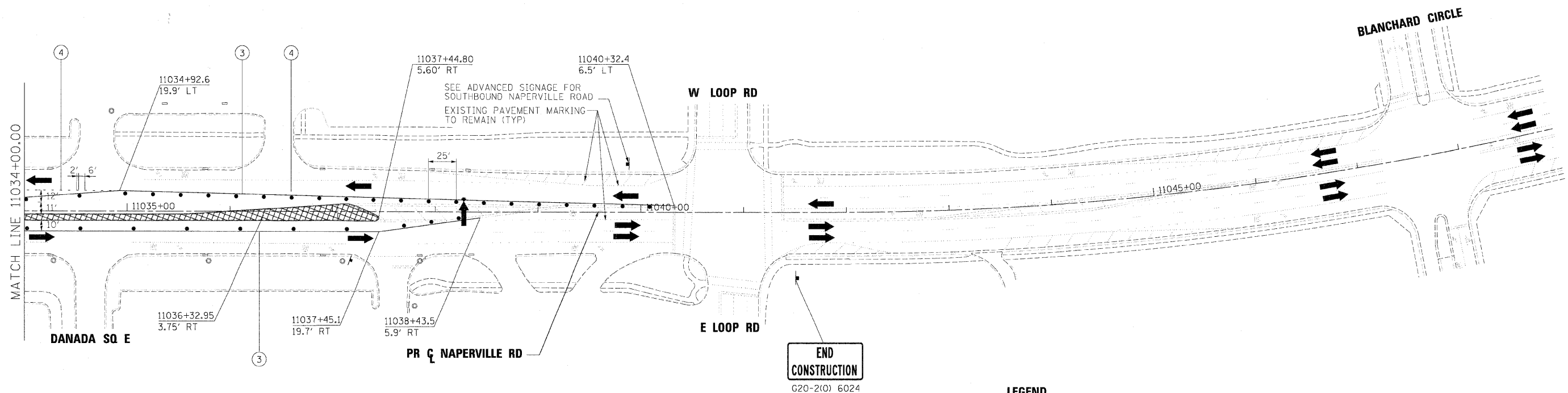
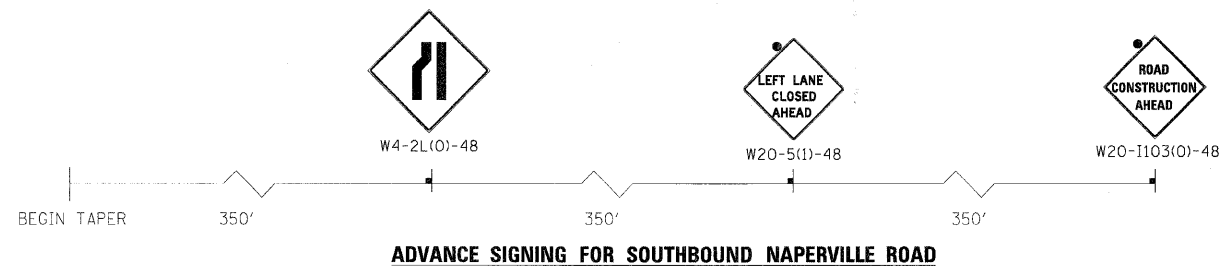

**benesch**

**STATE OF ILLINOIS  
DEPARTMENT OF TRANSPORTATION**

**MAINTENANCE OF TRAFFIC PLAN  
PRE-STAGE NAPERVILLE**

SCALE: 1"=50' SHEET NO.26 OF 112 SHEETS STA. TO STA.

F.A.P. RTE.	SECTION	COUNTY	TOTAL SHEETS	SHEET NO.
365	(57 & 58)WRS-2	DUPAGE	681	118
CONTRACT NO. 62419			ILLINOIS FED. AID PROJECT	



**LEGEND**

	WORK AREA	①	WET TEMPORARY PAVEMENT MARKING TAPE, TYPE III, LETTERS AND SYMBOLS (WHITE)
	TEMPORARY PAVEMENT PLACED PREVIOUS STAGE	②	WET TEMPORARY PAVEMENT MARKING TAPE, TYPE III, 4 INCH (WHITE)
	TEMPORARY PAVEMENT PLACED THIS STAGE	③	WET TEMPORARY PAVEMENT MARKING TAPE, TYPE III, 4 INCH (YELLOW)
	FLASHING ARROW BOARD	④	WET TEMPORARY PAVEMENT MARKING TAPE, TYPE III, 6 INCH (WHITE)
	TRAFFIC LANE	⑤	WET TEMPORARY PAVEMENT MARKING TAPE, TYPE III, 12 INCH (WHITE)
	TYPE III BARRICADES	⑥	WET TEMPORARY PAVEMENT MARKING TAPE, TYPE III, 12 INCH (YELLOW)
	VERTICAL PANELS @ 200' UNLESS OTHERWISE SHOWN	⑦	WET TEMPORARY PAVEMENT MARKING TAPE, TYPE III, 24 INCH (WHITE)
	TEMPORARY SIGN		
	DRUMS @ 50' CENTERS UNLESS OTHERWISE SHOWN		
	IMPACT ATTENUATOR		
	PROPOSED ROW		
	EXISTING ROW		
	TEMPORARY EASEMENT		

FILE NAME = ...VD162419-sh1-NAP-prestage1-8.dgn	DESIGNED - JMM	REVISED -
USER NAME = tblank	DRAWN - TMB	REVISED -
PLOT DATE = 12/7/2010	CHECKED - RMT	REVISED -
	DATE - 12/6/10	REVISED -

**benesch**

**STATE OF ILLINOIS  
DEPARTMENT OF TRANSPORTATION**

**MAINTENANCE OF TRAFFIC PLAN  
PRE-STAGE NAPERVILLE**

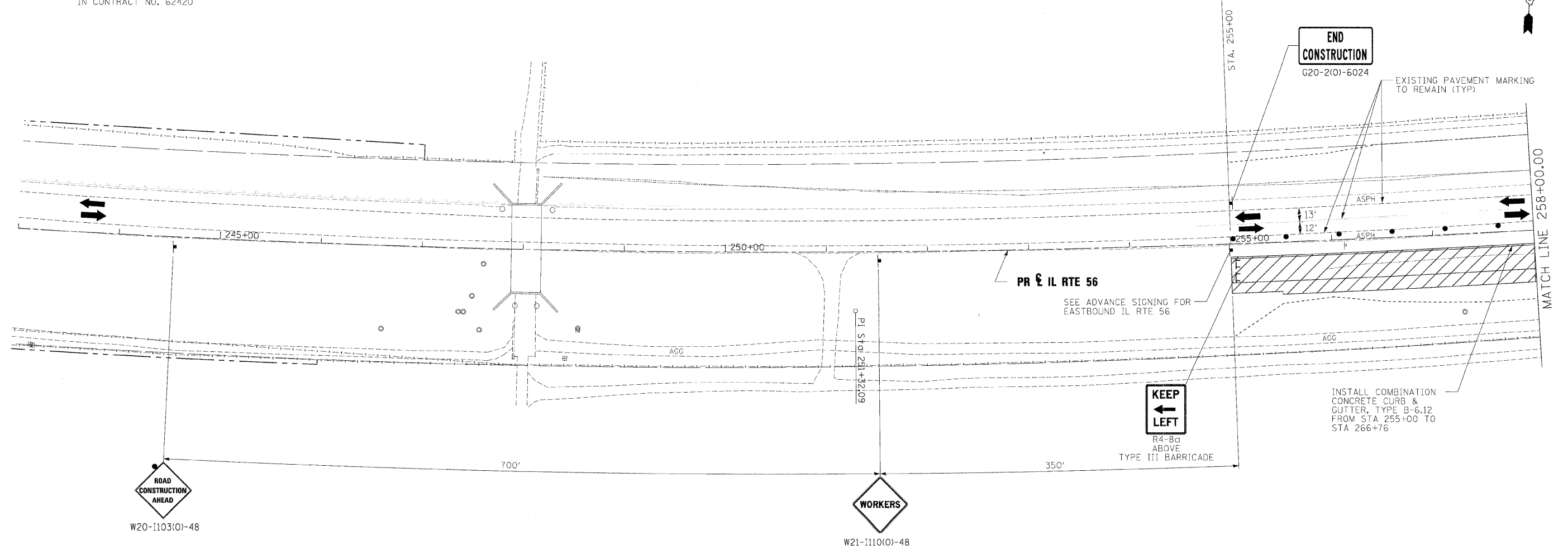
SCALE: 1"=50'    SHEET NO.27 OF 112 SHEETS    STA.    TO STA.

F.A.P. RTE.	SECTION	COUNTY	TOTAL SHEETS	SHEET NO.
365	(57 & 58)WRS-2	DUPAGE	681	119
CONTRACT NO. 62419				
ILLINOIS FED. AID PROJECT				

**NOTES:**

1. ADVANCE SIGN LOCATIONS SHALL BE COORDINATED WITH THE ADJACENT CONTRACT. "ROAD CONSTRUCTION AHEAD" SIGN SHALL BE PLACED WHEN WARRANTED BY WORKZONE CONDITIONS OR AS DIRECTED BY THE ENGINEER
2. "END CONSTRUCTION" MAY NOT BE REQUIRED DEPENDING ON CONDITIONS IN CONTRACT NO. 62420

← STAGING TO BE COORDINATED WITH CONTRACT NO. 62420 →  
 ← WORK TO BE PERFORMED UNDER THIS CONTRACT →



**LEGEND**

- WORK AREA
- TEMPORARY PAVEMENT PLACED PREVIOUS STAGE
- TEMPORARY PAVEMENT PLACED THIS STAGE
- FLASHING ARROW BOARD
- TRAFFIC LANE
- TYPE III BARRICADES
- VERTICAL PANELS @ 200' UNLESS OTHERWISE SHOWN
- TEMPORARY SIGN
- DRUMS @ 50' CENTERS UNLESS OTHERWISE SHOWN
- IMPACT ATTENUATOR
- PROPOSED ROW
- EXISTING ROW
- TEMPORARY EASEMENT

- ① WET TEMPORARY PAVEMENT MARKING TAPE, TYPE III, LETTERS AND SYMBOLS (WHITE)
- ② WET TEMPORARY PAVEMENT MARKING TAPE, TYPE III, 4 INCH (WHITE)
- ③ WET TEMPORARY PAVEMENT MARKING TAPE, TYPE III, 4 INCH (YELLOW)
- ④ WET TEMPORARY PAVEMENT MARKING TAPE, TYPE III, 6 INCH (WHITE)
- ⑤ WET TEMPORARY PAVEMENT MARKING TAPE, TYPE III, 12 INCH (WHITE)
- ⑥ WET TEMPORARY PAVEMENT MARKING TAPE, TYPE III, 12 INCH (YELLOW)
- ⑦ WET TEMPORARY PAVEMENT MARKING TAPE, TYPE III, 24 INCH (WHITE)

FILE NAME =	DESIGNED - JMM	REVISED -
..._D162419-ah-IL56-staging1-01.dgn	DRAWN - TMB	REVISED -
USER NAME = tblank	CHECKED - RMT	REVISED -
PLOT DATE = 12/7/2010	DATE - 12/6/10	REVISED -

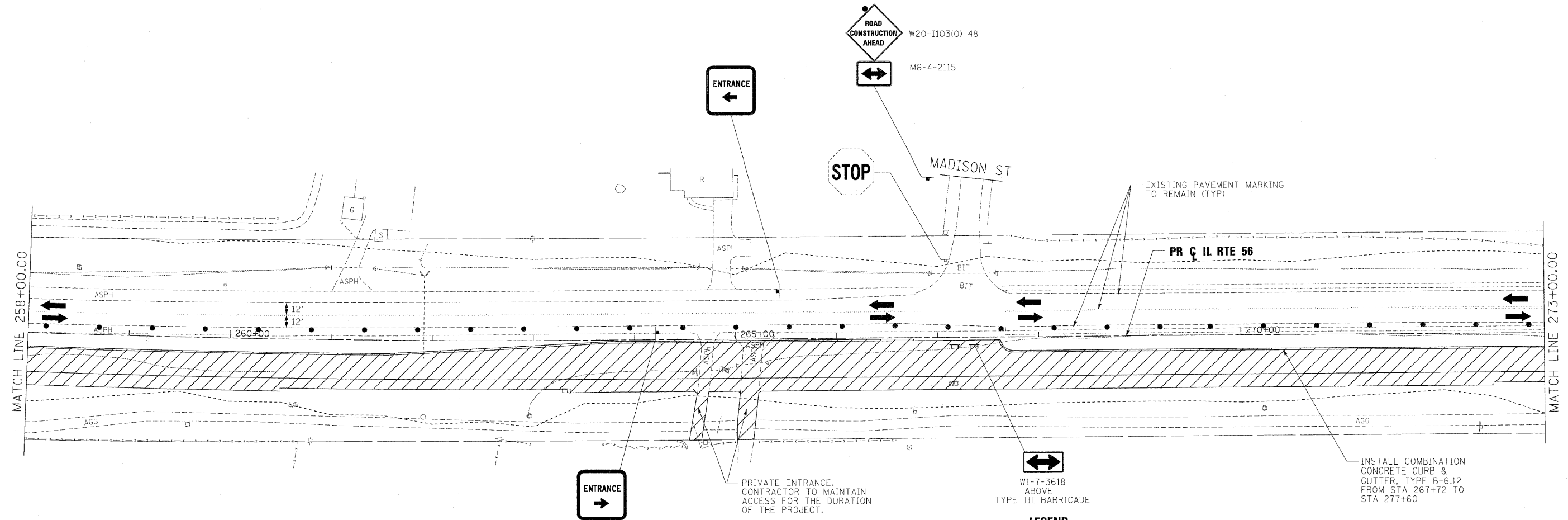
**benesch**

**STATE OF ILLINOIS  
DEPARTMENT OF TRANSPORTATION**

**MAINTENANCE OF TRAFFIC PLAN  
STAGE 1 IL RTE 56**

SCALE: 1"=50' SHEET NO.28 OF 112 SHEETS STA. TO STA.

F.A.P. RTE.	SECTION	COUNTY	TOTAL SHEETS	SHEET NO.
365	(57 & 58)WRS-2	DUPAGE	681	120
CONTRACT NO. 62419			ILLINOIS FED. AID PROJECT	



LEGEND		
	WORK AREA	① WET TEMPORARY PAVEMENT MARKING TAPE, TYPE III, LETTERS AND SYMBOLS (WHITE)
	TEMPORARY PAVEMENT PLACED PREVIOUS STAGE	② WET TEMPORARY PAVEMENT MARKING TAPE, TYPE III, 4 INCH (WHITE)
	TEMPORARY PAVEMENT PLACED THIS STAGE	③ WET TEMPORARY PAVEMENT MARKING TAPE, TYPE III, 4 INCH (YELLOW)
	FLASHING ARROW BOARD	④ WET TEMPORARY PAVEMENT MARKING TAPE, TYPE III, 6 INCH (WHITE)
	TRAFFIC LANE	⑤ WET TEMPORARY PAVEMENT MARKING TAPE, TYPE III, 12 INCH (WHITE)
	TYPE III BARRICADES	⑥ WET TEMPORARY PAVEMENT MARKING TAPE, TYPE III, 12 INCH (YELLOW)
	VERTICAL PANELS @ 200' UNLESS OTHERWISE SHOWN	⑦ WET TEMPORARY PAVEMENT MARKING TAPE, TYPE III, 24 INCH (WHITE)
	TEMPORARY SIGN	
	DRUMS @ 50' CENTERS UNLESS OTHERWISE SHOWN	
	IMPACT ATTENUATOR	
	PROPOSED ROW	
	EXISTING ROW	
	TEMPORARY EASEMENT	

FILE NAME =	DESIGNED - JMM	REVISED -
..._N0152419-shs-IL56-staging1-02.dgn	DRAWN - TMB	REVISED -
USER NAME = jblank	CHECKED - RMT	REVISED -
PLOT DATE = 12/7/2010	DATE - 12/6/10	REVISED -

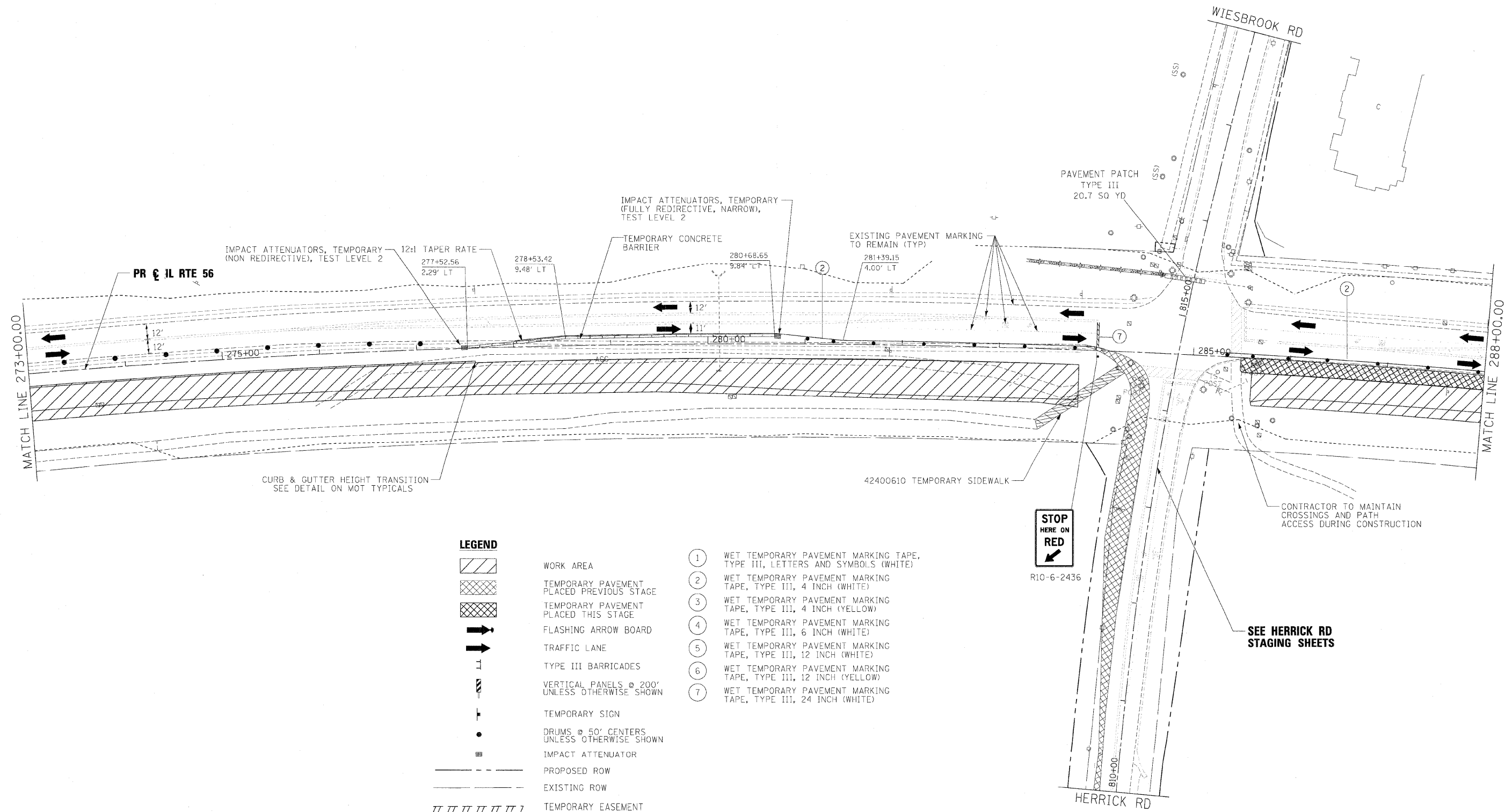
**benesch**

**STATE OF ILLINOIS  
DEPARTMENT OF TRANSPORTATION**

**MAINTENANCE OF TRAFFIC PLAN  
STAGE 1 IL RTE 56**

SCALE: 1"=50' SHEET NO.29 OF 112 SHEETS STA. TO STA.

F.A.P. RTE.	SECTION	COUNTY	TOTAL SHEETS	SHEET NO.
365	(57 & 58)WRS-2	DUPAGE	681	121
CONTRACT NO. 62419			ILLINOIS FED. AID PROJECT	



**LEGEND**

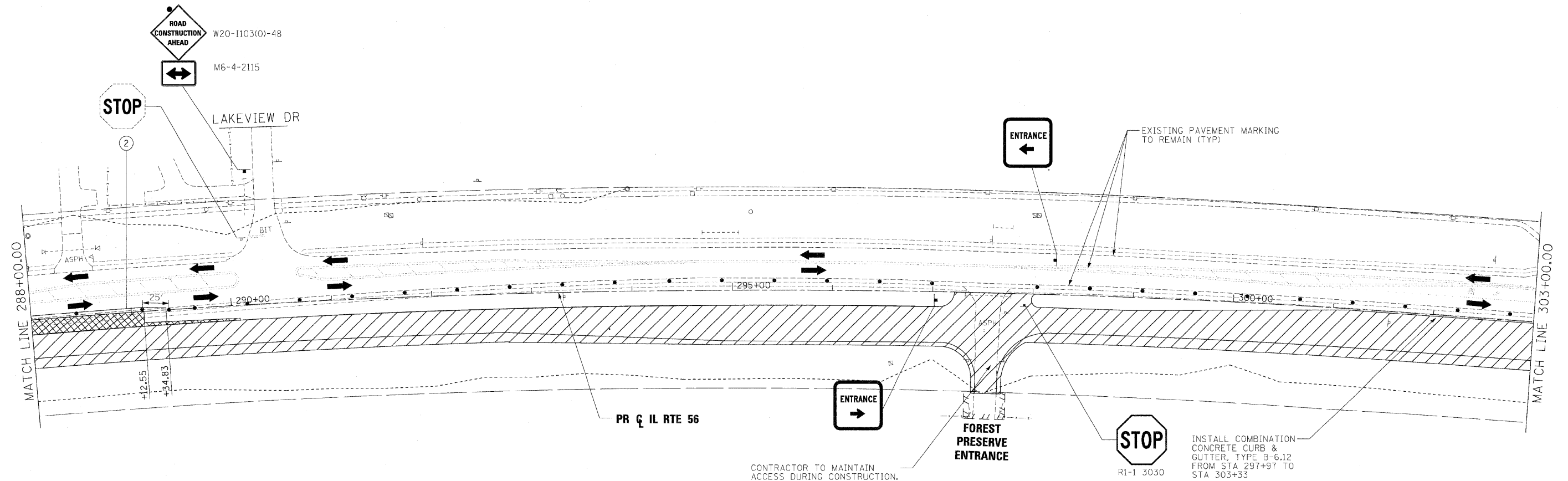
	WORK AREA
	TEMPORARY PAVEMENT PLACED PREVIOUS STAGE
	TEMPORARY PAVEMENT PLACED THIS STAGE
	FLASHING ARROW BOARD
	TRAFFIC LANE
	TYPE III BARRICADES
	VERTICAL PANELS @ 200' UNLESS OTHERWISE SHOWN
	TEMPORARY SIGN
	DRUMS @ 50' CENTERS UNLESS OTHERWISE SHOWN
	IMPACT ATTENUATOR
	PROPOSED ROW
	EXISTING ROW
	TEMPORARY EASEMENT

- ① WET TEMPORARY PAVEMENT MARKING TAPE, TYPE III, LETTERS AND SYMBOLS (WHITE)
- ② WET TEMPORARY PAVEMENT MARKING TAPE, TYPE III, 4 INCH (WHITE)
- ③ WET TEMPORARY PAVEMENT MARKING TAPE, TYPE III, 4 INCH (YELLOW)
- ④ WET TEMPORARY PAVEMENT MARKING TAPE, TYPE III, 6 INCH (WHITE)
- ⑤ WET TEMPORARY PAVEMENT MARKING TAPE, TYPE III, 12 INCH (WHITE)
- ⑥ WET TEMPORARY PAVEMENT MARKING TAPE, TYPE III, 12 INCH (YELLOW)
- ⑦ WET TEMPORARY PAVEMENT MARKING TAPE, TYPE III, 24 INCH (WHITE)



SEE HERRICK RD STAGING SHEETS

FILE NAME = ...N0162419-eh-IL56...saging1-03.dgn	DESIGNED - JMM	REVISED -	<b>benesch</b>	<b>STATE OF ILLINOIS DEPARTMENT OF TRANSPORTATION</b>	<b>MAINTENANCE OF TRAFFIC PLAN STAGE 1 IL RTE 56</b>		F.A.P. RTE. 365	SECTION (57 & 58)WRS-2	COUNTY DUPAGE	TOTAL SHEETS 681	SHEET NO. 122
USER NAME = tblank	DRAWN - TMB	REVISED -			SCALE: 1"=50'	SHEET NO.30 OF 112 SHEETS	STA. TO STA.	CONTRACT NO. 62419		ILLINOIS FED. AID PROJECT	
PLOT DATE = 12/7/2010	CHECKED - RMT	REVISED -									
	DATE - 12/6/10	REVISED -									



- LEGEND**
- WORK AREA
  - TEMPORARY PAVEMENT PLACED PREVIOUS STAGE
  - TEMPORARY PAVEMENT PLACED THIS STAGE
  - FLASHING ARROW BOARD
  - TRAFFIC LANE
  - TYPE III BARRICADES
  - VERTICAL PANELS @ 200' UNLESS OTHERWISE SHOWN
  - TEMPORARY SIGN
  - DRUMS @ 50' CENTERS UNLESS OTHERWISE SHOWN
  - IMPACT ATTENUATOR
  - PROPOSED ROW
  - EXISTING ROW
  - TEMPORARY EASEMENT
- ① WET TEMPORARY PAVEMENT MARKING TAPE, TYPE III, LETTERS AND SYMBOLS (WHITE)
  - ② WET TEMPORARY PAVEMENT MARKING TAPE, TYPE III, 4 INCH (WHITE)
  - ③ WET TEMPORARY PAVEMENT MARKING TAPE, TYPE III, 4 INCH (YELLOW)
  - ④ WET TEMPORARY PAVEMENT MARKING TAPE, TYPE III, 6 INCH (WHITE)
  - ⑤ WET TEMPORARY PAVEMENT MARKING TAPE, TYPE III, 12 INCH (WHITE)
  - ⑥ WET TEMPORARY PAVEMENT MARKING TAPE, TYPE III, 12 INCH (YELLOW)
  - ⑦ WET TEMPORARY PAVEMENT MARKING TAPE, TYPE III, 24 INCH (WHITE)

FILE NAME =	DESIGNED - JMM	REVISED -
..._D162419-eh1-IL56.staging1-04.dgn	DRAWN - TMB	REVISED -
USER NAME = tblank	CHECKED - RMT	REVISED -
PLOT DATE = 12/7/2012	DATE - 12/6/10	REVISED -

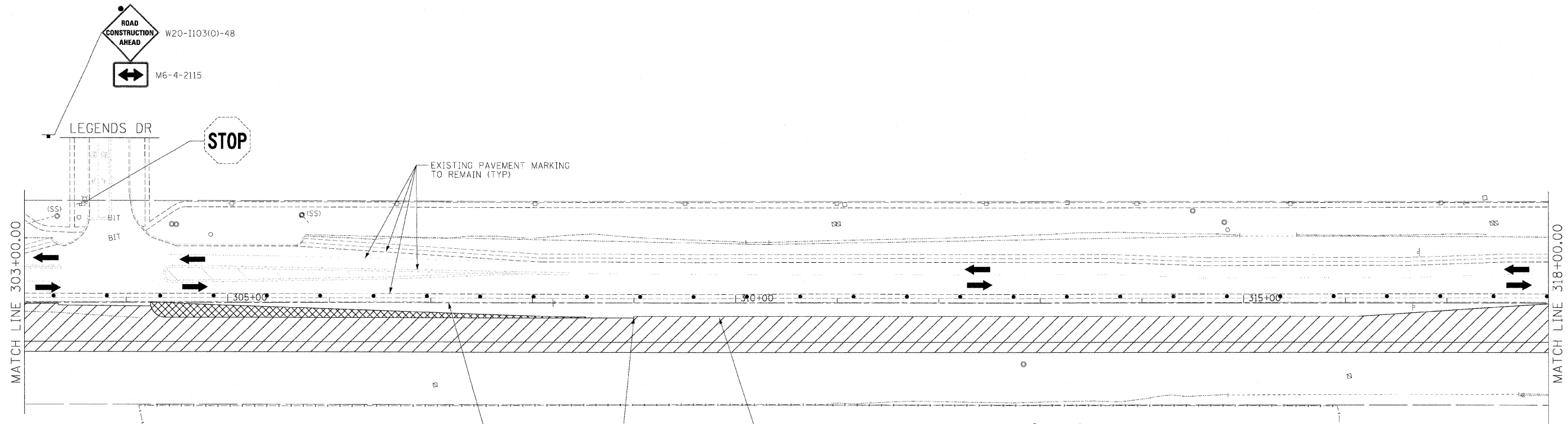
**benesch**

**STATE OF ILLINOIS  
DEPARTMENT OF TRANSPORTATION**

**MAINTENANCE OF TRAFFIC PLAN  
STAGE 1 IL RTE 56**

SCALE: 1"=50' SHEET NO. 31 OF 112 SHEETS STA. TO STA.

F.A.P. RTE.	SECTION	COUNTY	TOTAL SHEETS	SHEET NO.
365	(57 & 58)WRS-2	DUPAGE	681	123
CONTRACT NO. 62419			ILLINOIS FED. AID PROJECT	



**LEGEND**

- WORK AREA
  - TEMPORARY PAVEMENT PLACED PREVIOUS STAGE
  - TEMPORARY PAVEMENT PLACED THIS STAGE
  - FLASHING ARROW BOARD
  - TRAFFIC LANE
  - TYPE III BARRICADES
  - VERTICAL PANELS @ 200' UNLESS OTHERWISE SHOWN
  - TEMPORARY SIGN
  - DRUMS @ 50' CENTERS UNLESS OTHERWISE SHOWN
  - IMPACT ATTENUATOR
  - PROPOSED ROW
  - EXISTING ROW
  - TEMPORARY EASEMENT
- ① WET TEMPORARY PAVEMENT MARKING TAPE, TYPE III, LETTERS AND SYMBOLS (WHITE)
  - ② WET TEMPORARY PAVEMENT MARKING TAPE, TYPE III, 4 INCH (WHITE)
  - ③ WET TEMPORARY PAVEMENT MARKING TAPE, TYPE III, 4 INCH (YELLOW)
  - ④ WET TEMPORARY PAVEMENT MARKING TAPE, TYPE III, 6 INCH (WHITE)
  - ⑤ WET TEMPORARY PAVEMENT MARKING TAPE, TYPE III, 12 INCH (WHITE)
  - ⑥ WET TEMPORARY PAVEMENT MARKING TAPE, TYPE III, 12 INCH (YELLOW)
  - ⑦ WET TEMPORARY PAVEMENT MARKING TAPE, TYPE III, 24 INCH (WHITE)

FILE NAME =	DESIGNED - JMM	REVISED -
..._D162419-shr-ILB5_staging1-25.dgn	DRAWN - TMB	REVISED -
USER NAME = tbenk	CHECKED - RMT	REVISED -
PLOT DATE = 12/7/2010	DATE - 12/6/10	REVISED -

**benesch**

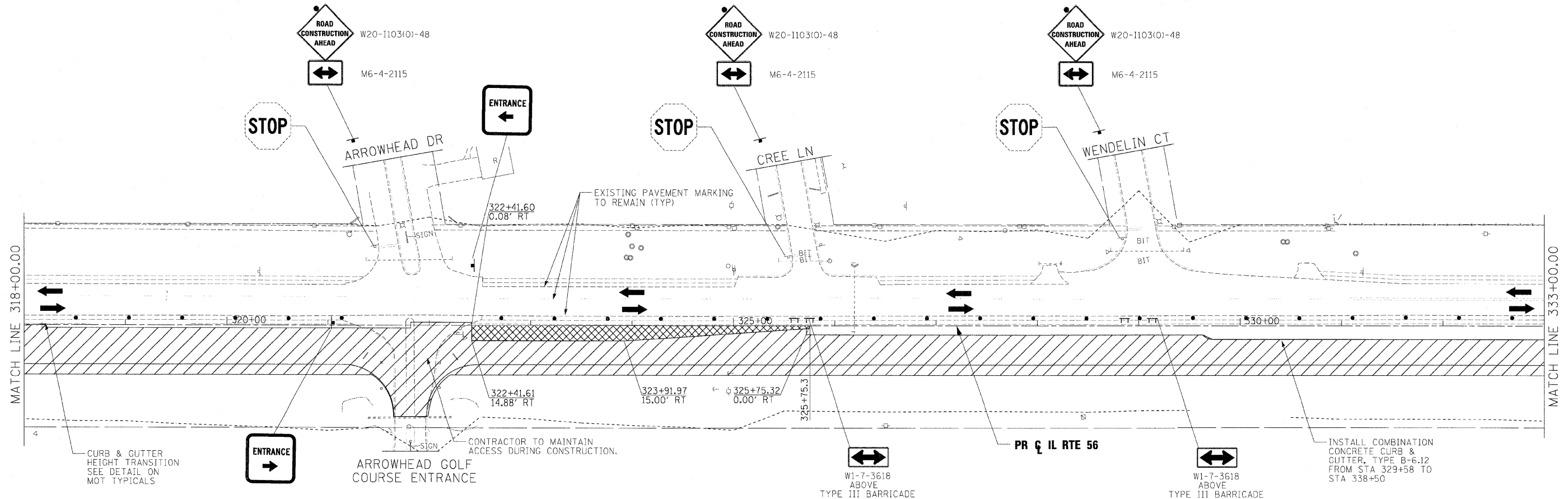
**STATE OF ILLINOIS  
DEPARTMENT OF TRANSPORTATION**

**MAINTENANCE OF TRAFFIC PLAN  
STAGE 1 IL RTE 56**

SCALE: 1"=50' SHEET NO. 32 OF 112 SHEETS STA. TO STA.

F.A.P. RTE:	SECTION	COUNTY	TOTAL SHEETS	SHEET NO.
365	(57 & 58)WRS-2	DUPAGE	681	124
CONTRACT NO. 62419			ILLINOIS FED. AID PROJECT	





**LEGEND**

- |  |   |   |  |
|--|---|---|--|
|  | WORK AREA                                     | ① | WET TEMPORARY PAVEMENT MARKING TAPE, TYPE III, LETTERS AND SYMBOLS (WHITE) |
|  | TEMPORARY PAVEMENT PLACED PREVIOUS STAGE      | ② | WET TEMPORARY PAVEMENT MARKING TAPE, TYPE III, 4 INCH (WHITE)              |
|  | TEMPORARY PAVEMENT PLACED THIS STAGE          | ③ | WET TEMPORARY PAVEMENT MARKING TAPE, TYPE III, 4 INCH (YELLOW)             |
|  | FLASHING ARROW BOARD                          | ④ | WET TEMPORARY PAVEMENT MARKING TAPE, TYPE III, 6 INCH (WHITE)              |
|  | TRAFFIC LANE                                  | ⑤ | WET TEMPORARY PAVEMENT MARKING TAPE, TYPE III, 12 INCH (WHITE)             |
|  | TYPE III BARRICADES                           | ⑥ | WET TEMPORARY PAVEMENT MARKING TAPE, TYPE III, 12 INCH (YELLOW)            |
|  | VERTICAL PANELS @ 200' UNLESS OTHERWISE SHOWN | ⑦ | WET TEMPORARY PAVEMENT MARKING TAPE, TYPE III, 24 INCH (WHITE)             |
|  | TEMPORARY SIGN                                |   |  |
|  | DRUMS @ 50' CENTERS UNLESS OTHERWISE SHOWN    |   |  |
|  | IMPACT ATTENUATOR                             |   |  |
|  | PROPOSED ROW                                  |   |  |
|  | EXISTING ROW                                  |   |  |
|  | TEMPORARY EASEMENT                            |   |  |

FILE NAME =	DESIGNED - JMM	REVISED -
..._D162419-sh1-IL56-staging1-06.dgn	DRAWN - TMB	REVISED -
USER NAME = tbenk	CHECKED - RMT	REVISED -
PLOT DATE = 12/7/20.0	DATE - 12/6/10	REVISED -

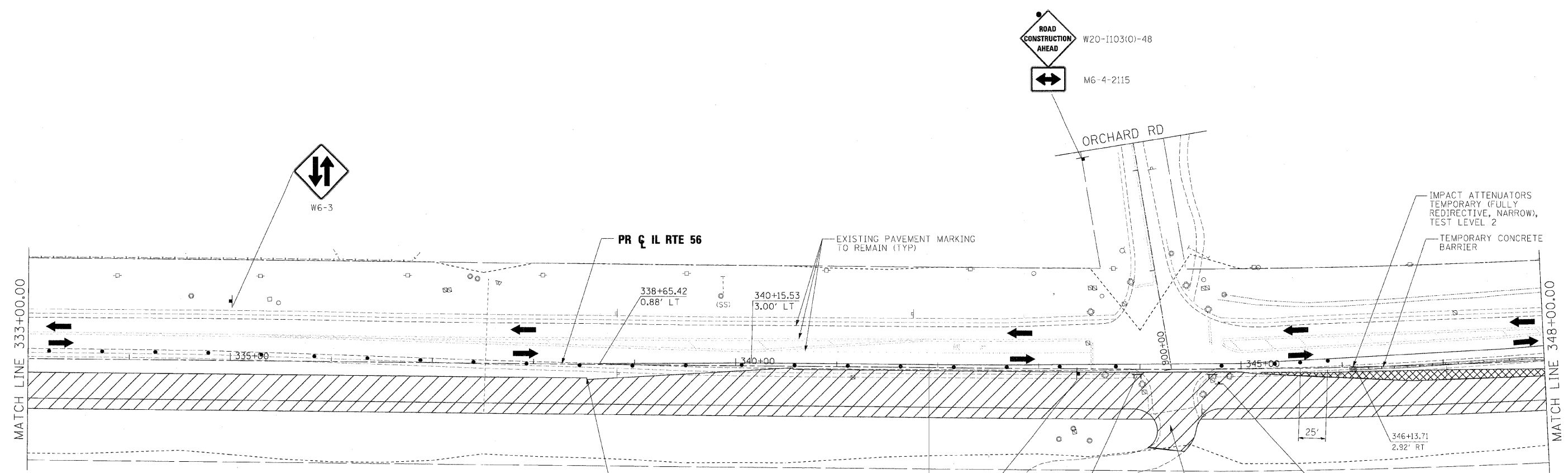
**benesch**

**STATE OF ILLINOIS  
DEPARTMENT OF TRANSPORTATION**

**MAINTENANCE OF TRAFFIC PLAN  
STAGE 1 IL RTE 56**

SCALE: 1"=50' SHEET NO.33 OF 112 SHEETS STA. TO STA.

F.A.P. RTE.	SECTION	COUNTY	TOTAL SHEETS	SHEET NO.
365	(57 & 58)WRS-2	DUPAGE	681	125
ILLINOIS FED. AID PROJECT			CONTRACT NO. 62419	



- LEGEND**
- WORK AREA
  - TEMPORARY PAVEMENT PLACED PREVIOUS STAGE
  - TEMPORARY PAVEMENT PLACED THIS STAGE
  - FLASHING ARROW BOARD
  - TRAFFIC LANE
  - TYPE III BARRICADES
  - VERTICAL PANELS @ 200' UNLESS OTHERWISE SHOWN
  - TEMPORARY SIGN
  - DRUMS @ 50' CENTERS UNLESS OTHERWISE SHOWN
  - IMPACT ATTENUATOR
  - PROPOSED ROW
  - EXISTING ROW
  - TEMPORARY EASEMENT
- ① WET TEMPORARY PAVEMENT MARKING TAPE, TYPE III, LETTERS AND SYMBOLS (WHITE)
  - ② WET TEMPORARY PAVEMENT MARKING TAPE, TYPE III, 4 INCH (WHITE)
  - ③ WET TEMPORARY PAVEMENT MARKING TAPE, TYPE III, 4 INCH (YELLOW)
  - ④ WET TEMPORARY PAVEMENT MARKING TAPE, TYPE III, 6 INCH (WHITE)
  - ⑤ WET TEMPORARY PAVEMENT MARKING TAPE, TYPE III, 12 INCH (WHITE)
  - ⑥ WET TEMPORARY PAVEMENT MARKING TAPE, TYPE III, 12 INCH (YELLOW)
  - ⑦ WET TEMPORARY PAVEMENT MARKING TAPE, TYPE III, 24 INCH (WHITE)

FILE NAME =	DESIGNED - JMM	REVISED -
... \DI162419-sht-IL56-staging1-07.dgn	DRAWN - TMB	REVISED -
USER NAME = tblank	CHECKED - RMT	REVISED -
PLOT DATE = 12/7/2010	DATE - 12/6/10	REVISED -

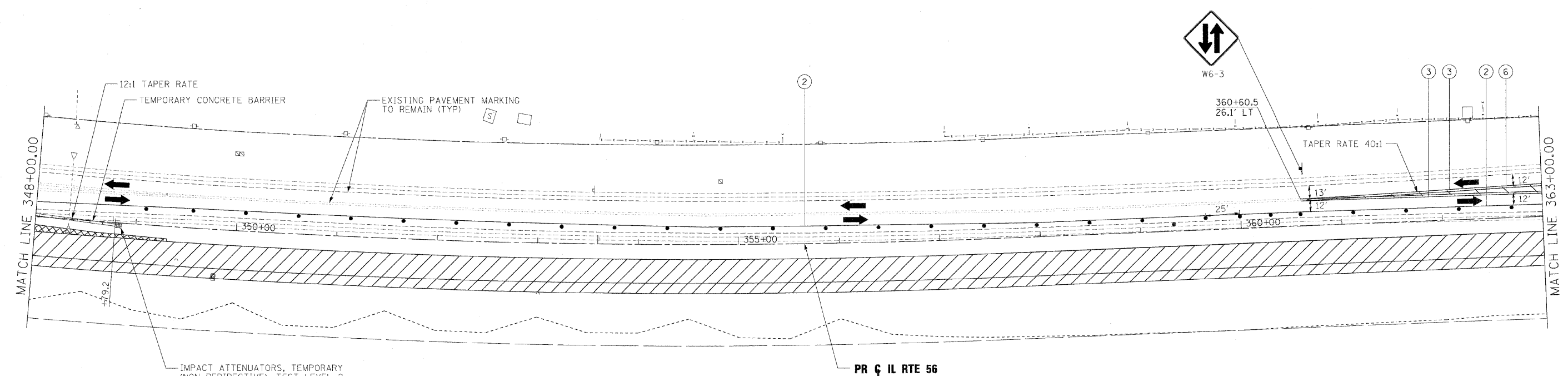
**benesch**

**STATE OF ILLINOIS  
DEPARTMENT OF TRANSPORTATION**

**MAINTENANCE OF TRAFFIC PLAN  
STAGE 1 IL RTE 56**

SCALE: 1"=50' SHEET NO.34 OF 112 SHEETS STA. TO STA.

F.A.P. RTE.	SECTION	COUNTY	TOTAL SHEETS	SHEET NO.
365	(57 & 58)WRS-2	DUPAGE	681	126
CONTRACT NO. 62419			[ILLINOIS] FED. AID PROJECT	



- LEGEND**
- WORK AREA
  - TEMPORARY PAVEMENT PLACED PREVIOUS STAGE
  - TEMPORARY PAVEMENT PLACED THIS STAGE
  - FLASHING ARROW BOARD
  - TRAFFIC LANE
  - TYPE III BARRICADES
  - VERTICAL PANELS @ 200' UNLESS OTHERWISE SHOWN
  - TEMPORARY SIGN
  - DRUMS @ 50' CENTERS UNLESS OTHERWISE SHOWN
  - IMPACT ATTENUATOR
  - PROPOSED ROW
  - EXISTING ROW
  - TEMPORARY EASEMENT
- ① WET TEMPORARY PAVEMENT MARKING TAPE, TYPE III, LETTERS AND SYMBOLS (WHITE)
  - ② WET TEMPORARY PAVEMENT MARKING TAPE, TYPE III, 4 INCH (WHITE)
  - ③ WET TEMPORARY PAVEMENT MARKING TAPE, TYPE III, 4 INCH (YELLOW)
  - ④ WET TEMPORARY PAVEMENT MARKING TAPE, TYPE III, 6 INCH (WHITE)
  - ⑤ WET TEMPORARY PAVEMENT MARKING TAPE, TYPE III, 12 INCH (WHITE)
  - ⑥ WET TEMPORARY PAVEMENT MARKING TAPE, TYPE III, 12 INCH (YELLOW)
  - ⑦ WET TEMPORARY PAVEMENT MARKING TAPE, TYPE III, 24 INCH (WHITE)

FILE NAME =	DESIGNED - JMM	REVISED -
... \D162419-shr-IL56-staging1-08.dgn	DRAWN - TMB	REVISED -
USER NAME = tblank	CHECKED - RMT	REVISED -
PLOT DATE = 12/7/2012	DATE - 12/6/10	REVISED -

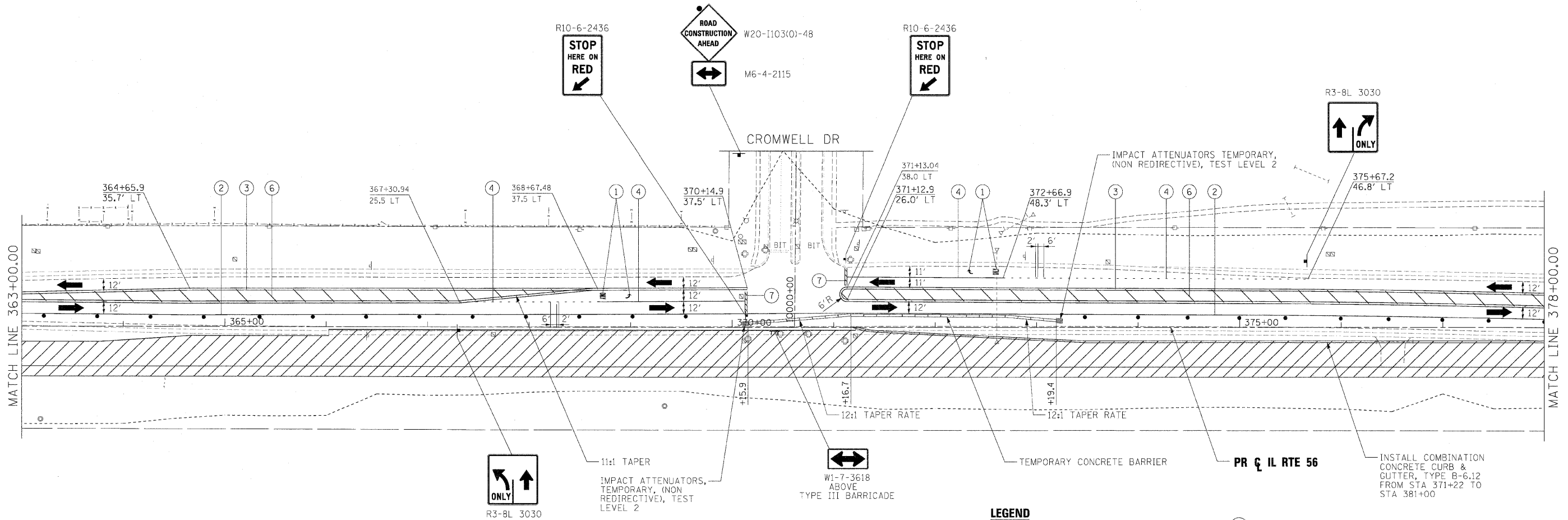
**benesch**

**STATE OF ILLINOIS  
DEPARTMENT OF TRANSPORTATION**

**MAINTENANCE OF TRAFFIC PLAN  
STAGE 1 IL RTE 56**

SCALE: 1"=50'    SHEET NO. 35 OF 112 SHEETS    STA.    TO STA.

F.A.P. RTE.	SECTION	COUNTY	TOTAL SHEETS	SHEET NO.
365	(57 & 58)WRS-2	DUPAGE	681	127
CONTRACT NO. 62419			ILLINOIS FED. AID PROJECT	



**LEGEND**

- WORK AREA
- TEMPORARY PAVEMENT PLACED PREVIOUS STAGE
- TEMPORARY PAVEMENT PLACED THIS STAGE
- FLASHING ARROW BOARD
- TRAFFIC LANE
- TYPE III BARRICADES
- VERTICAL PANELS @ 200' UNLESS OTHERWISE SHOWN
- TEMPORARY SIGN
- DRUMS @ 50' CENTERS UNLESS OTHERWISE SHOWN
- IMPACT ATTENUATOR
- PROPOSED ROW
- EXISTING ROW
- TEMPORARY EASEMENT

- ① WET TEMPORARY PAVEMENT MARKING TAPE, TYPE III, LETTERS AND SYMBOLS (WHITE)
- ② WET TEMPORARY PAVEMENT MARKING TAPE, TYPE III, 4 INCH (WHITE)
- ③ WET TEMPORARY PAVEMENT MARKING TAPE, TYPE III, 4 INCH (YELLOW)
- ④ WET TEMPORARY PAVEMENT MARKING TAPE, TYPE III, 6 INCH (WHITE)
- ⑤ WET TEMPORARY PAVEMENT MARKING TAPE, TYPE III, 12 INCH (WHITE)
- ⑥ WET TEMPORARY PAVEMENT MARKING TAPE, TYPE III, 12 INCH (YELLOW)
- ⑦ WET TEMPORARY PAVEMENT MARKING TAPE, TYPE III, 24 INCH (WHITE)

FILE NAME =	DESIGNED - JMM	REVISED -
...\\D162419-sh-IL56-staging1-29.egn	DRAWN - TMB	REVISED -
USER NAME = tblank	CHECKED - RMT	REVISED -
PLOT DATE = 12/7/2010	DATE - 12/6/10	REVISED -

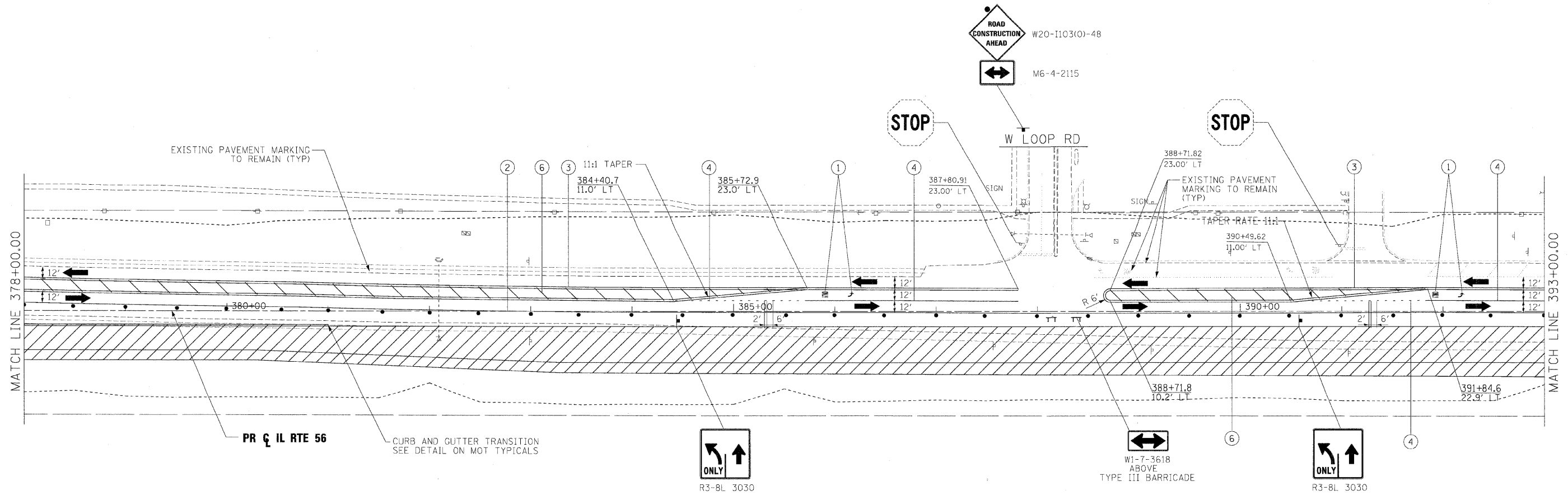
**benesch**

**STATE OF ILLINOIS  
DEPARTMENT OF TRANSPORTATION**

**MAINTENANCE OF TRAFFIC PLAN  
STAGE 1 IL RTE 56**

SCALE: 1"=50' SHEET NO.36 OF 112 SHEETS STA. TO STA.

F.A.P. RTE.	SECTION	COUNTY	TOTAL SHEETS	SHEET NO.
365	(57 & 58)WRS-2	DUPAGE	681	128
ILLINOIS FED. AID PROJECT			CONTRACT NO. 62419	



LEGEND		
	WORK AREA	(1) WET TEMPORARY PAVEMENT MARKING TAPE, TYPE III, LETTERS AND SYMBOLS (WHITE)
	TEMPORARY PAVEMENT PLACED PREVIOUS STAGE	(2) WET TEMPORARY PAVEMENT MARKING TAPE, TYPE III, 4 INCH (WHITE)
	TEMPORARY PAVEMENT PLACED THIS STAGE	(3) WET TEMPORARY PAVEMENT MARKING TAPE, TYPE III, 4 INCH (YELLOW)
	FLASHING ARROW BOARD	(4) WET TEMPORARY PAVEMENT MARKING TAPE, TYPE III, 6 INCH (WHITE)
	TRAFFIC LANE	(5) WET TEMPORARY PAVEMENT MARKING TAPE, TYPE III, 12 INCH (WHITE)
	TYPE III BARRICADES	(6) WET TEMPORARY PAVEMENT MARKING TAPE, TYPE III, 12 INCH (YELLOW)
	VERTICAL PANELS @ 200' UNLESS OTHERWISE SHOWN	(7) WET TEMPORARY PAVEMENT MARKING TAPE, TYPE III, 24 INCH (WHITE)
	TEMPORARY SIGN	
	DRUMS @ 50' CENTERS UNLESS OTHERWISE SHOWN	
	IMPACT ATTENUATOR	
	PROPOSED ROW	
	EXISTING ROW	
	TEMPORARY EASEMENT	

FILE NAME =	DESIGNED - JMM	REVISED -
...\\0162419-shr-IL56-staging1-18.dgn	DRAWN - TMB	REVISED -
USER NAME = tblank	CHECKED - RMT	REVISED -
PLOT DATE = 12/7/2012	DATE - 12/6/10	REVISED -

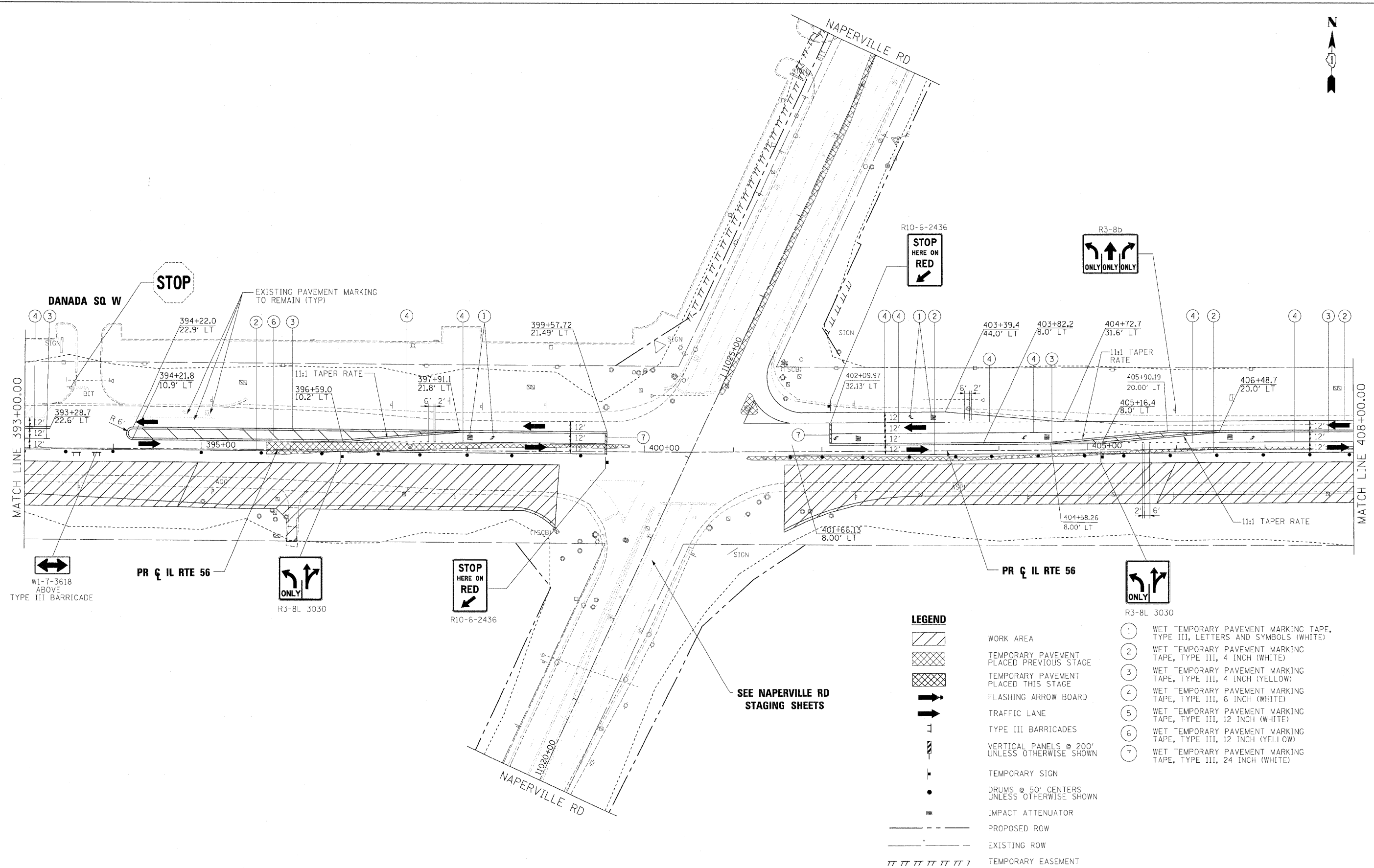
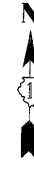
**benesch**

**STATE OF ILLINOIS  
DEPARTMENT OF TRANSPORTATION**

**MAINTENANCE OF TRAFFIC PLAN  
STAGE 1 IL RTE 56**

SCALE: 1"=50' SHEET NO.37 OF 112 SHEETS STA. TO STA.

F.A.P. RTE.	SECTION	COUNTY	TOTAL SHEETS	SHEET NO.
365	(57 & 58)WRS-2	DUPAGE	681	129
				CONTRACT NO. 62419
ILLINOIS FED. AID PROJECT				



**LEGEND**

- WORK AREA
  - TEMPORARY PAVEMENT PLACED PREVIOUS STAGE
  - TEMPORARY PAVEMENT PLACED THIS STAGE
  - FLASHING ARROW BOARD
  - TRAFFIC LANE
  - TYPE III BARRICADES
  - VERTICAL PANELS @ 200' UNLESS OTHERWISE SHOWN
  - TEMPORARY SIGN
  - DRUMS @ 50' CENTERS UNLESS OTHERWISE SHOWN
  - IMPACT ATTENUATOR
  - PROPOSED ROW
  - EXISTING ROW
  - TEMPORARY EASEMENT
- ① WET TEMPORARY PAVEMENT MARKING TAPE, TYPE III, LETTERS AND SYMBOLS (WHITE)
  - ② WET TEMPORARY PAVEMENT MARKING TAPE, TYPE III, 4 INCH (WHITE)
  - ③ WET TEMPORARY PAVEMENT MARKING TAPE, TYPE III, 4 INCH (YELLOW)
  - ④ WET TEMPORARY PAVEMENT MARKING TAPE, TYPE III, 6 INCH (WHITE)
  - ⑤ WET TEMPORARY PAVEMENT MARKING TAPE, TYPE III, 12 INCH (WHITE)
  - ⑥ WET TEMPORARY PAVEMENT MARKING TAPE, TYPE III, 12 INCH (YELLOW)
  - ⑦ WET TEMPORARY PAVEMENT MARKING TAPE, TYPE III, 24 INCH (WHITE)

FILE NAME =	DESIGNED - JMM	REVISED -
...\\J:\62419-eh-11\66-staging1-11.dgn	DRAWN - TMB	REVISED -
USER NAME = tmbank	CHECKED - RMT	REVISED -
PLOT DATE = 12/7/2010	DATE - 12/6/10	REVISED -

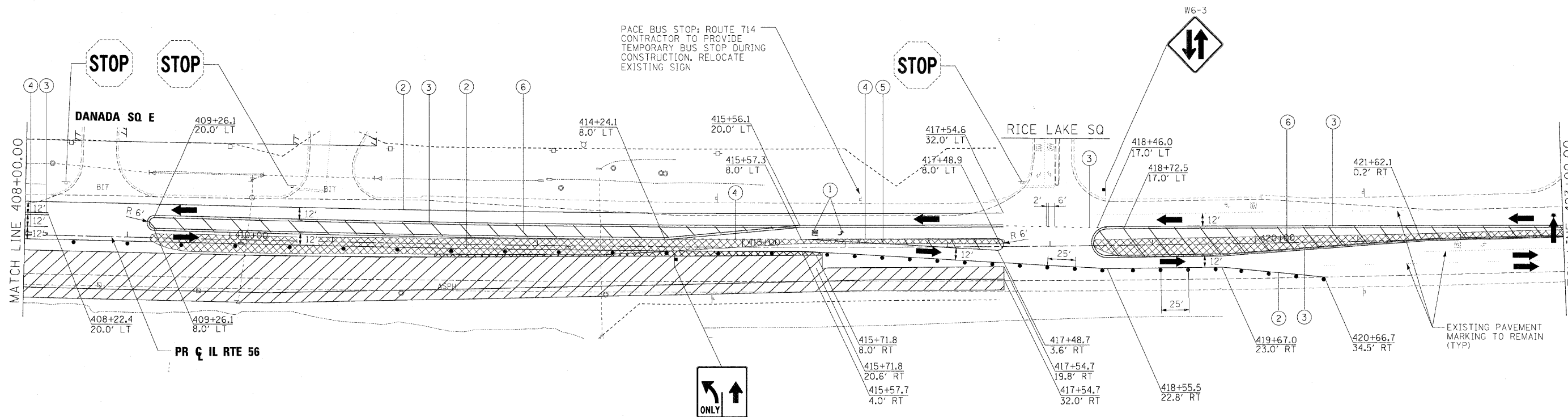
**benesch**

**STATE OF ILLINOIS  
DEPARTMENT OF TRANSPORTATION**

**MAINTENANCE OF TRAFFIC PLAN  
STAGE 1 IL RTE 56**

SCALE: 1"=50' SHEET NO.38 OF 112 SHEETS STA. TO STA.

F.A.P. RTE.	SECTION	COUNTY	TOTAL SHEETS	SHEET NO.
365	(57 & 58)WRS-2	DUPAGE	681	130
CONTRACT NO. 62419			ILLINOIS FED. AID PROJECT	



**LEGEND**

- WORK AREA
- TEMPORARY PAVEMENT PLACED PREVIOUS STAGE
- TEMPORARY PAVEMENT PLACED THIS STAGE
- FLASHING ARROW BOARD
- TRAFFIC LANE
- TYPE III BARRICADES
- VERTICAL PANELS @ 200' UNLESS OTHERWISE SHOWN
- TEMPORARY SIGN
- DRUMS @ 50' CENTERS UNLESS OTHERWISE SHOWN
- IMPACT ATTENUATOR
- PROPOSED ROW
- EXISTING ROW
- TEMPORARY EASEMENT

- ① WET TEMPORARY PAVEMENT MARKING TAPE, TYPE III, LETTERS AND SYMBOLS (WHITE)
- ② WET TEMPORARY PAVEMENT MARKING TAPE, TYPE III, 4 INCH (WHITE)
- ③ WET TEMPORARY PAVEMENT MARKING TAPE, TYPE III, 4 INCH (YELLOW)
- ④ WET TEMPORARY PAVEMENT MARKING TAPE, TYPE III, 6 INCH (WHITE)
- ⑤ WET TEMPORARY PAVEMENT MARKING TAPE, TYPE III, 12 INCH (WHITE)
- ⑥ WET TEMPORARY PAVEMENT MARKING TAPE, TYPE III, 12 INCH (YELLOW)
- ⑦ WET TEMPORARY PAVEMENT MARKING TAPE, TYPE III, 24 INCH (WHITE)

FILE NAME =	DESIGNED - JMM	REVISED -
...\\0162419-sh-IL56-staging1-12.dgn	DRAWN - TMB	REVISED -
USER NAME = tblank	CHECKED - RMT	REVISED -
PLOT DATE = 12/7/2012	DATE - 12/6/10	REVISED -

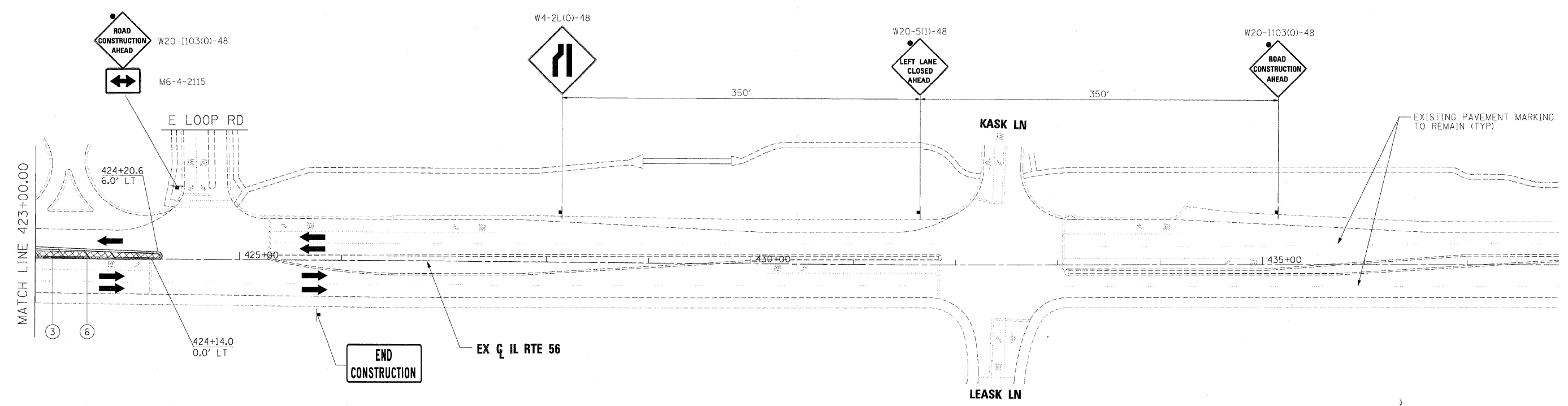
benesch

STATE OF ILLINOIS  
DEPARTMENT OF TRANSPORTATION

MAINTENANCE OF TRAFFIC PLAN  
STAGE 1 IL RTE 56

SCALE: 1"=50'    SHEET NO.39 OF 112 SHEETS    STA.    TO STA.

F.A.P. RTE.	SECTION	COUNTY	TOTAL SHEETS	SHEET NO.
365	(57 & 58)WRS-2		681	131
			CONTRACT NO. 62419	
ILLINOIS FED. AID PROJECT				



LEGEND		
	WORK AREA	① WET TEMPORARY PAVEMENT MARKING TAPE, TYPE III, LETTERS AND SYMBOLS (WHITE)
	TEMPORARY PAVEMENT PLACED PREVIOUS STAGE	② WET TEMPORARY PAVEMENT MARKING TAPE, TYPE III, 4 INCH (WHITE)
	TEMPORARY PAVEMENT PLACED THIS STAGE	③ WET TEMPORARY PAVEMENT MARKING TAPE, TYPE III, 4 INCH (YELLOW)
	FLASHING ARROW BOARD	④ WET TEMPORARY PAVEMENT MARKING TAPE, TYPE III, 6 INCH (WHITE)
	TRAFFIC LANE	⑤ WET TEMPORARY PAVEMENT MARKING TAPE, TYPE III, 12 INCH (WHITE)
	TYPE III BARRICADES	⑥ WET TEMPORARY PAVEMENT MARKING TAPE, TYPE III, 12 INCH (YELLOW)
	VERTICAL PANELS @ 200' UNLESS OTHERWISE SHOWN	⑦ WET TEMPORARY PAVEMENT MARKING TAPE, TYPE III, 24 INCH (WHITE)
	TEMPORARY SIGN	
	DRUMS @ 50' CENTERS UNLESS OTHERWISE SHOWN	
	IMPACT ATTENUATOR	
	PROPOSED ROW	
	EXISTING ROW	
	TEMPORARY EASEMENT	

FILE NAME =	DESIGNED - JMM	REVISED -
... \DI62419-ah1-IL56-staging1-13.dgn	DRAWN - TMB	REVISED -
USER NAME = sbjenk	CHECKED - RMT	REVISED -
PLT DATE = 12/7/2010	DATE - 12/6/10	REVISED -

**benesch**

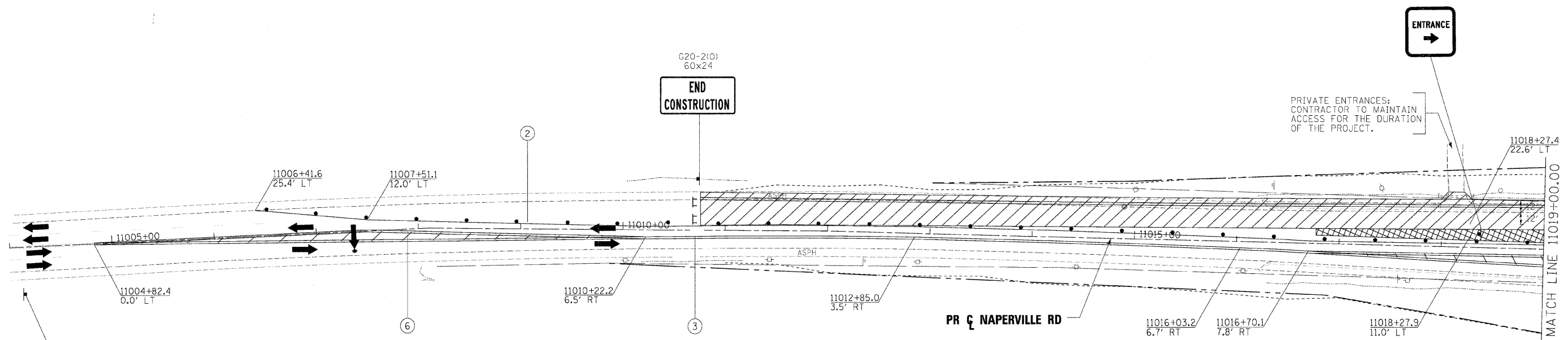
**STATE OF ILLINOIS  
DEPARTMENT OF TRANSPORTATION**

**MAINTENANCE OF TRAFFIC PLAN  
STAGE 1 IL RTE 56**

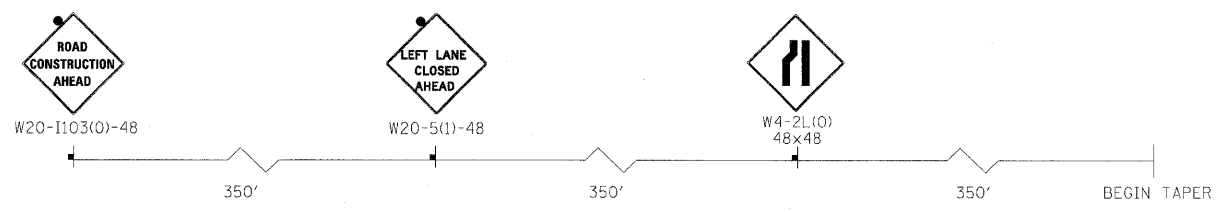
SCALE: 1"=50' SHEET NO. 40 OF 112 SHEETS STA. TO STA.

F.A.P. RTE.	SECTION	COUNTY	TOTAL SHEETS	SHEET NO.
365	(57 & 58)WRS-2	DUPAGE	681	132
CONTRACT NO. 62419				
ILLINOIS FED. AID PROJECT				





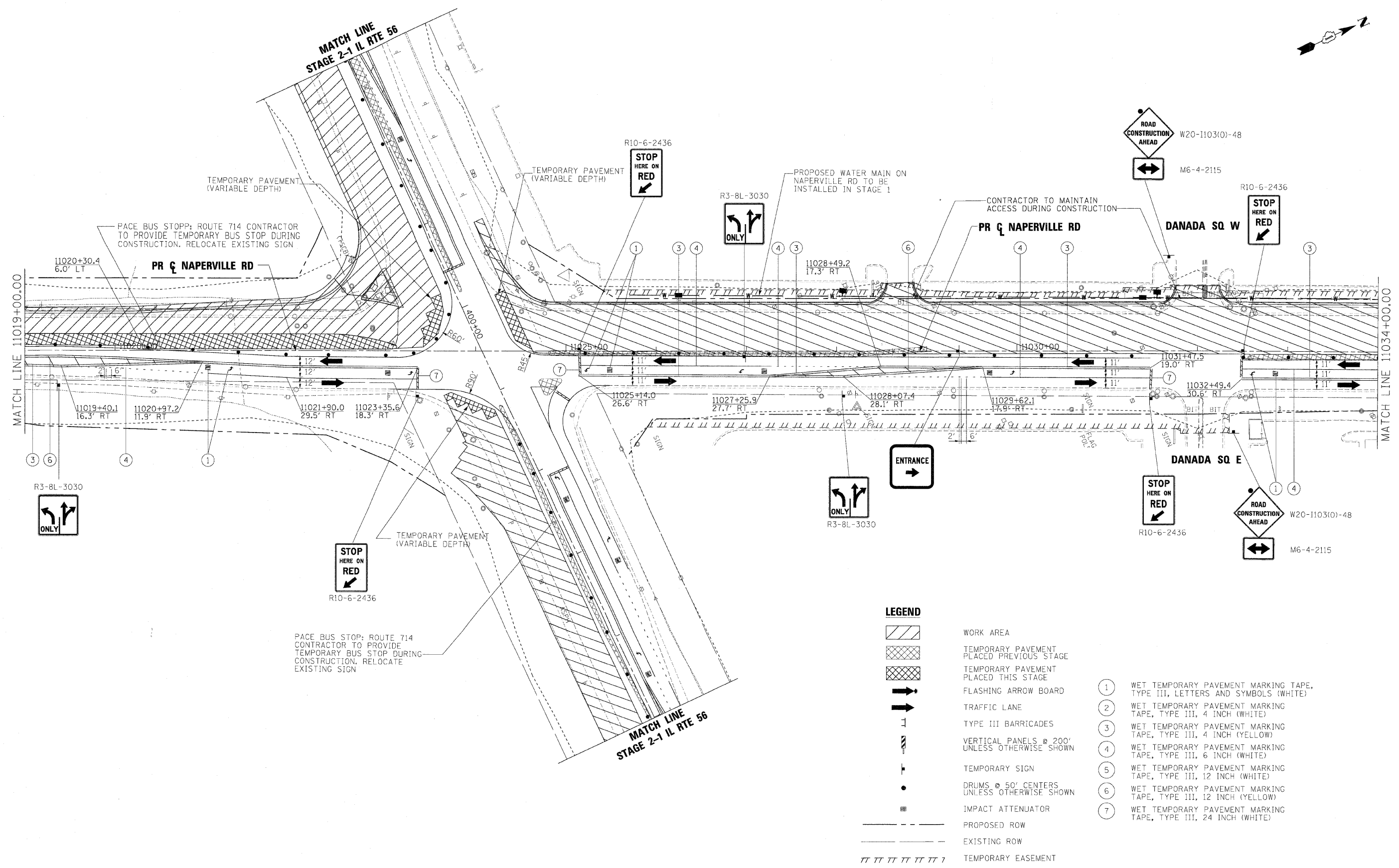
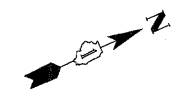
SEE ADVANCE SIGNAGE  
NORTHBOUND NAPERVILLE ROAD



**ADVANCE SIGNING FOR NORTHBOUND NAPERVILLE ROAD**

- LEGEND**
- WORK AREA
  - TEMPORARY PAVEMENT PLACED PREVIOUS STAGE
  - TEMPORARY PAVEMENT PLACED THIS STAGE
  - FLASHING ARROW BOARD
  - TRAFFIC LANE
  - TYPE III BARRICADES
  - VERTICAL PANELS @ 200' UNLESS OTHERWISE SHOWN
  - TEMPORARY SIGN
  - DRUMS @ 50' CENTERS UNLESS OTHERWISE SHOWN
  - IMPACT ATTENUATOR
  - PROPOSED ROW
  - EXISTING ROW
  - TEMPORARY EASEMENT
- ① WET TEMPORARY PAVEMENT MARKING TAPE, TYPE III, LETTERS AND SYMBOLS (WHITE)
  - ② WET TEMPORARY PAVEMENT MARKING TAPE, TYPE III, 4 INCH (WHITE)
  - ③ WET TEMPORARY PAVEMENT MARKING TAPE, TYPE III, 4 INCH (YELLOW)
  - ④ WET TEMPORARY PAVEMENT MARKING TAPE, TYPE III, 6 INCH (WHITE)
  - ⑤ WET TEMPORARY PAVEMENT MARKING TAPE, TYPE III, 12 INCH (WHITE)
  - ⑥ WET TEMPORARY PAVEMENT MARKING TAPE, TYPE III, 12 INCH (YELLOW)
  - ⑦ WET TEMPORARY PAVEMENT MARKING TAPE, TYPE III, 24 INCH (WHITE)

FILE NAME =	DESIGNED - JMM	REVISED -	<b>benesch</b>	<b>STATE OF ILLINOIS DEPARTMENT OF TRANSPORTATION</b>	<b>MAINTENANCE OF TRAFFIC PLAN STAGE 1 NAPERVILLE /IL RTE 56</b>		F.A.P. RTE.	SECTION	COUNTY	TOTAL SHEETS	SHEET NO.
...:\0162419-sh-1-NAP_s-logingl-18.dgn	DRAWN - TMB	REVISED -			365	(57 & 58)WRS-2	DUPAGE	681	133		
USER NAME = tblank	CHECKED - RMT	REVISED -			CONTRACT NO. 62419						
PLOT DATE = 12/7/2010	DATE - 12/6/10	REVISED -			ILLINOIS FED. AID PROJECT						
					SCALE: 1"=50'	SHEET NO. 41 OF 112 SHEETS	STA. POB TO STA. 11019+00				



- WORK AREA
  - TEMPORARY PAVEMENT PLACED PREVIOUS STAGE
  - TEMPORARY PAVEMENT PLACED THIS STAGE
  - FLASHING ARROW BOARD
  - TRAFFIC LANE
  - TYPE III BARRICADES
  - VERTICAL PANELS @ 200' UNLESS OTHERWISE SHOWN
  - TEMPORARY SIGN
  - DRUMS @ 50' CENTERS UNLESS OTHERWISE SHOWN
  - IMPACT ATTENUATOR
  - PROPOSED ROW
  - EXISTING ROW
  - TEMPORARY EASEMENT
- 
- ① WET TEMPORARY PAVEMENT MARKING TAPE, TYPE III, LETTERS AND SYMBOLS (WHITE)
  - ② WET TEMPORARY PAVEMENT MARKING TAPE, TYPE III, 4 INCH (WHITE)
  - ③ WET TEMPORARY PAVEMENT MARKING TAPE, TYPE III, 4 INCH (YELLOW)
  - ④ WET TEMPORARY PAVEMENT MARKING TAPE, TYPE III, 6 INCH (WHITE)
  - ⑤ WET TEMPORARY PAVEMENT MARKING TAPE, TYPE III, 12 INCH (WHITE)
  - ⑥ WET TEMPORARY PAVEMENT MARKING TAPE, TYPE III, 12 INCH (YELLOW)
  - ⑦ WET TEMPORARY PAVEMENT MARKING TAPE, TYPE III, 24 INCH (WHITE)

FILE NAME =	DESIGNED - JMM	REVISED -
... \D162419-shv-NAP_sta.qmg-19.dgn	DRAWN - TMB	REVISED -
USER NAME = tbenk	CHECKED - RMT	REVISED -
PLCT DATE = 12/7/2010	DATE - 12/6/10	REVISED -

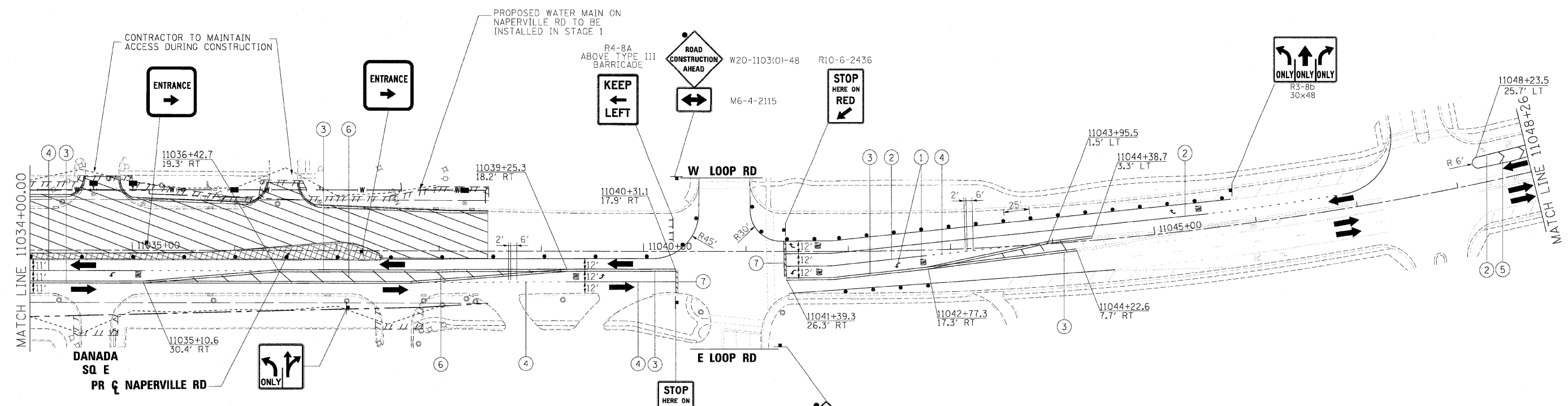
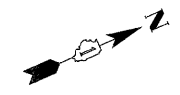
**benesch**

**STATE OF ILLINOIS  
DEPARTMENT OF TRANSPORTATION**

**MAINTENANCE OF TRAFFIC PLAN  
STAGE 1 NAPERVILLE /IL RTE 56**

SCALE: 1"=50' SHEET NO. 42 OF 112 SHEETS STA. 11019+00 TO STA. 11034+00

F.A.P. RTE.	SECTION	COUNTY	TOTAL SHEETS	SHEET NO.
365	(57 & 58) WRS-2	DUPAGE	681	134
CONTRACT NO. 62419				ILLINOIS FED. AID PROJECT



**LEGEND**

	WORK AREA	①	WET TEMPORARY PAVEMENT MARKING TAPE, TYPE III, LETTERS AND SYMBOLS (WHITE)
	TEMPORARY PAVEMENT PLACED PREVIOUS STAGE	②	WET TEMPORARY PAVEMENT MARKING TAPE, TYPE III, 4 INCH (WHITE)
	TEMPORARY PAVEMENT PLACED THIS STAGE	③	WET TEMPORARY PAVEMENT MARKING TAPE, TYPE III, 4 INCH (YELLOW)
	FLASHING ARROW BOARD	④	WET TEMPORARY PAVEMENT MARKING TAPE, TYPE III, 6 INCH (WHITE)
	TRAFFIC LANE	⑤	WET TEMPORARY PAVEMENT MARKING TAPE, TYPE III, 12 INCH (WHITE)
	TYPE III BARRICADES	⑥	WET TEMPORARY PAVEMENT MARKING TAPE, TYPE III, 12 INCH (YELLOW)
	VERTICAL PANELS @ 200' UNLESS OTHERWISE SHOWN	⑦	WET TEMPORARY PAVEMENT MARKING TAPE, TYPE III, 24 INCH (WHITE)
	TEMPORARY SIGN		
	DRUMS @ 50' CENTERS UNLESS OTHERWISE SHOWN		
	IMPACT ATTENUATOR		
	PROPOSED ROW		
	EXISTING ROW		
	TEMPORARY EASEMENT		

FILE NAME =	DESIGNED - JMM	REVISED -
... \D162413-sht-NAP_staging-28.dgn	DRAWN - TMB	REVISED -
USER NAME = tblank	CHECKED - RMT	REVISED -
PLT DATE = 12/7/2010	DATE - 12/6/10	REVISED -

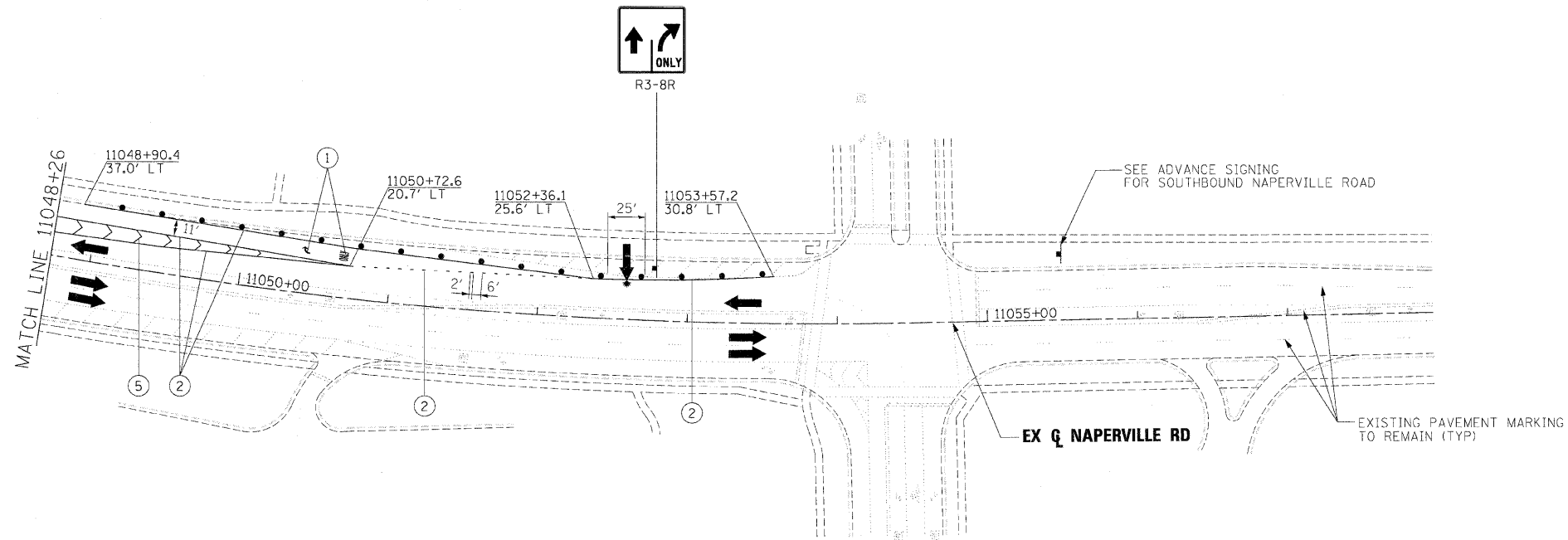

**benesch**

**STATE OF ILLINOIS  
DEPARTMENT OF TRANSPORTATION**

**MAINTENANCE OF TRAFFIC PLAN  
STAGE 1 NAPERVILLE /IL RTE 56**

SCALE: 1"=50' SHEET NO.43 OF 112 SHEETS STA. 11034+00 TO STA. 11048+26

F.A.P. RTE.	SECTION	COUNTY	TOTAL SHEETS	SHEET NO.
365	(57 & 58)WRS-2	DUPAGE	681	135
CONTRACT NO. 62419			ILLINOIS FED. AID PROJECT	



**LEGEND**

- WORK AREA
- TEMPORARY PAVEMENT PLACED PREVIOUS STAGE
- TEMPORARY PAVEMENT PLACED THIS STAGE
- FLASHING ARROW BOARD
- TRAFFIC LANE
- TYPE III BARRICADES
- VERTICAL PANELS @ 200' UNLESS OTHERWISE SHOWN
- TEMPORARY SIGN
- DRUMS @ 50' CENTERS UNLESS OTHERWISE SHOWN
- IMPACT ATTENUATOR
- PROPOSED ROW
- EXISTING ROW
- TEMPORARY EASEMENT

- ① WET TEMPORARY PAVEMENT MARKING TAPE, TYPE III, LETTERS AND SYMBOLS (WHITE)
- ② WET TEMPORARY PAVEMENT MARKING TAPE, TYPE III, 4 INCH (WHITE)
- ③ WET TEMPORARY PAVEMENT MARKING TAPE, TYPE III, 4 INCH (YELLOW)
- ④ WET TEMPORARY PAVEMENT MARKING TAPE, TYPE III, 6 INCH (WHITE)
- ⑤ WET TEMPORARY PAVEMENT MARKING TAPE, TYPE III, 12 INCH (WHITE)
- ⑥ WET TEMPORARY PAVEMENT MARKING TAPE, TYPE III, 12 INCH (YELLOW)
- ⑦ WET TEMPORARY PAVEMENT MARKING TAPE, TYPE III, 24 INCH (WHITE)

FILE NAME =	DESIGNED - JMM	REVISED -
...ND162419-nh-L-NAP-s-tagging-1-21.cdr	DRAWN - TMB	REVISED -
USER NAME = vbjank	CHECKED - RMT	REVISED -
PLOT DATE = 12/7/2010	DATE - 12/6/10	REVISED -

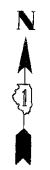
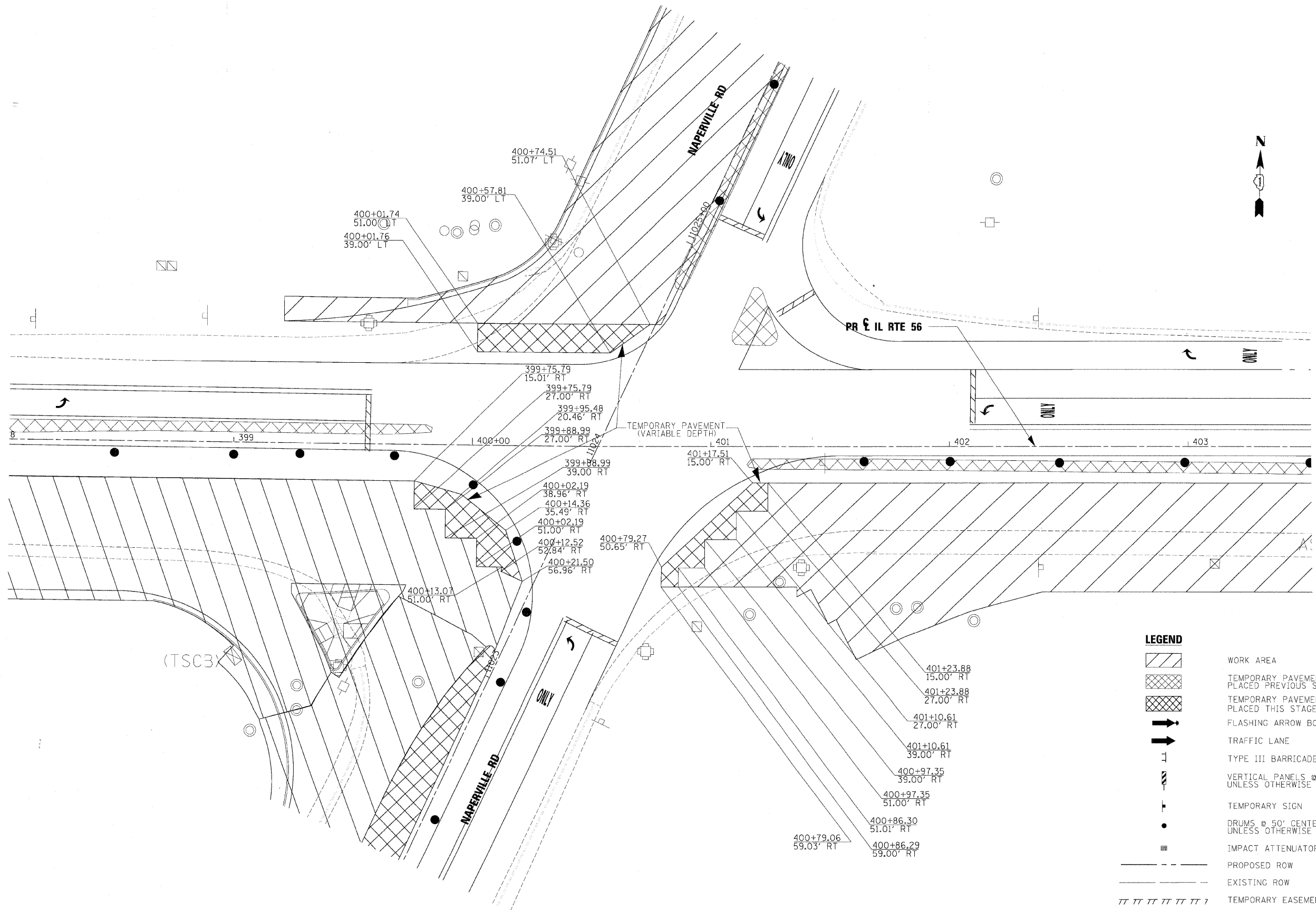
**benesch**

**STATE OF ILLINOIS  
DEPARTMENT OF TRANSPORTATION**

**MAINTENANCE OF TRAFFIC PLAN  
STAGE 1 NAPERVILLE /IL RTE 56**

SCALE: 1"=50' SHEET NO.44 OF 112 SHEETS STA. 11048+26 TO STA. POE

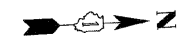
F.A.P. RTE.	SECTION	COUNTY	TOTAL SHEETS	SHEET NO.
365	(57 & 58)WRS-2		681	136
ILLINOIS FED. AID PROJECT			CONTRACT NO. 62419	



**LEGEND**

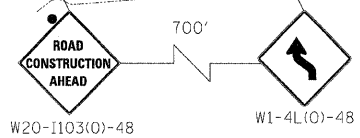
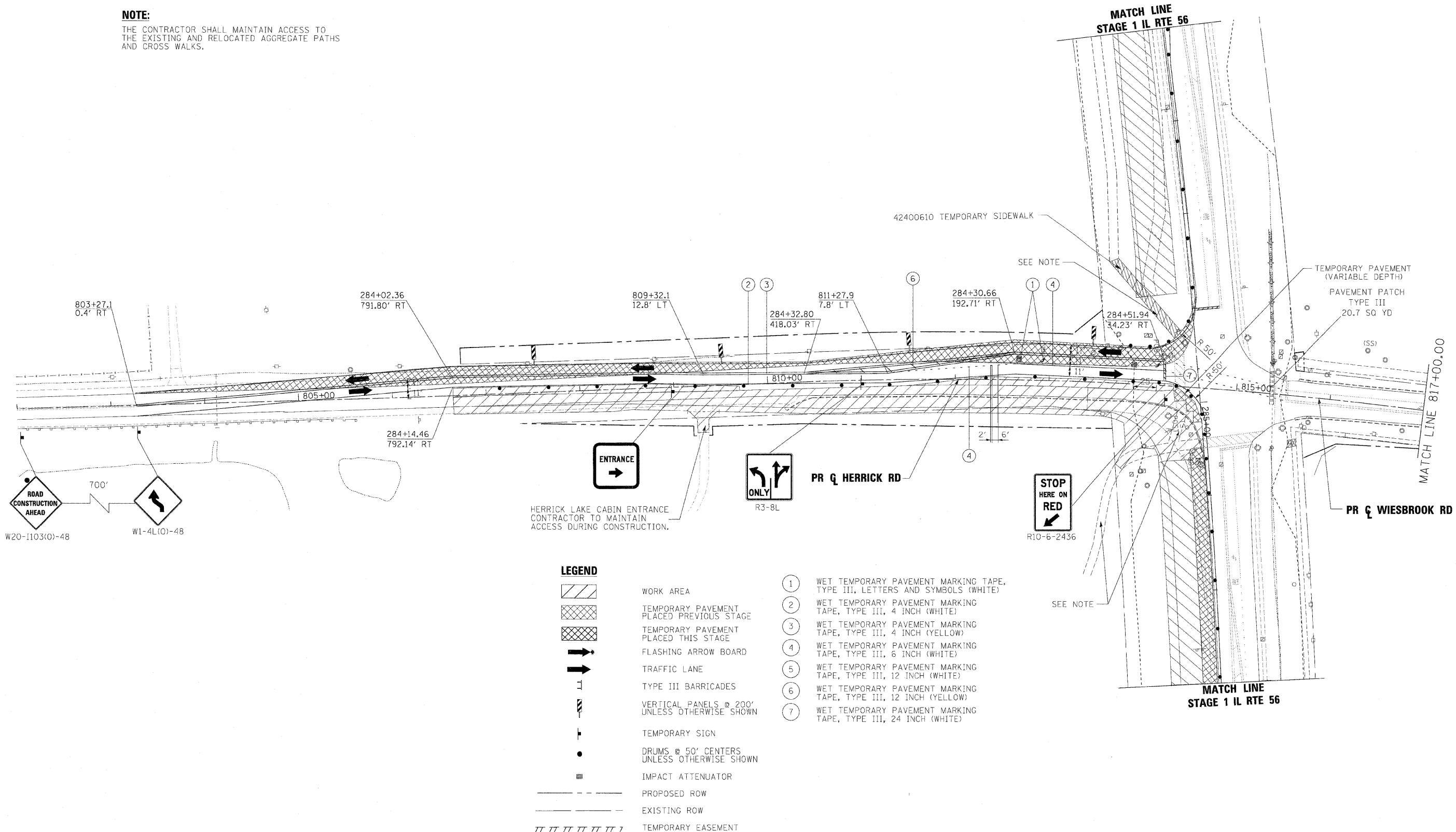
	WORK AREA
	TEMPORARY PAVEMENT PLACED PREVIOUS STAGE
	TEMPORARY PAVEMENT PLACED THIS STAGE
	FLASHING ARROW BOARD
	TRAFFIC LANE
	TYPE III BARRICADES
	VERTICAL PANELS @ 200' UNLESS OTHERWISE SHOWN
	TEMPORARY SIGN
	DRUMS @ 50' CENTERS UNLESS OTHERWISE SHOWN
	IMPACT ATTENUATOR
	PROPOSED ROW
	EXISTING ROW
	TEMPORARY EASEMENT

FILE NAME = ...ND162419-shr-WP_s tegimgl-1-19_Details.dgn	DESIGNED - JMM	REVISD -	<b>benesch</b>	<b>STATE OF ILLINOIS DEPARTMENT OF TRANSPORTATION</b>	<b>MAINTENANCE OF TRAFFIC STAGE 1 NAPERVILLE /IL RTE 56</b>			F.A.P. RTE. 365	SECTION (57 & 58WRS-2)	COUNTY	TOTAL SHEETS 681	SHEET NO. 137	
USER NAME = tblank	DRAWN - TMB	REVISD -			SCALE: 1"=50'			SHEET NO. 45	OF 112 SHEETS	STA.	TO STA.	ILLINOIS FED. AID PROJECT	
PLDT DATE = 12/7/2012	CHECKED - RMT	REVISD -			CONTRACT NO. 62419								
	DATE - 12/6/10	REVISD -											



**NOTE:**

THE CONTRACTOR SHALL MAINTAIN ACCESS TO THE EXISTING AND RELOCATED AGGREGATE PATHS AND CROSS WALKS.



**LEGEND**

	WORK AREA
	TEMPORARY PAVEMENT PLACED PREVIOUS STAGE
	TEMPORARY PAVEMENT PLACED THIS STAGE
	FLASHING ARROW BOARD
	TRAFFIC LANE
	TYPE III BARRICADES
	VERTICAL PANELS @ 200' UNLESS OTHERWISE SHOWN
	TEMPORARY SIGN
	DRUMS @ 50' CENTERS UNLESS OTHERWISE SHOWN
	IMPACT ATTENUATOR
	PROPOSED ROW
	EXISTING ROW
	TEMPORARY EASEMENT

- ① WET TEMPORARY PAVEMENT MARKING TAPE, TYPE III, LETTERS AND SYMBOLS (WHITE)
- ② WET TEMPORARY PAVEMENT MARKING TAPE, TYPE III, 4 INCH (WHITE)
- ③ WET TEMPORARY PAVEMENT MARKING TAPE, TYPE III, 4 INCH (YELLOW)
- ④ WET TEMPORARY PAVEMENT MARKING TAPE, TYPE III, 6 INCH (WHITE)
- ⑤ WET TEMPORARY PAVEMENT MARKING TAPE, TYPE III, 12 INCH (WHITE)
- ⑥ WET TEMPORARY PAVEMENT MARKING TAPE, TYPE III, 12 INCH (YELLOW)
- ⑦ WET TEMPORARY PAVEMENT MARKING TAPE, TYPE III, 24 INCH (WHITE)

FILE NAME =	DESIGNED - JMM	REVISED -
...D162419-ah-HER_staging1-1-14.dgn	DRAWN - TMB	REVISED -
USER NAME = wlerik	CHECKED - RMT	REVISED -
PLOT DATE = 12/7/2010	DATE - 12/6/10	REVISED -

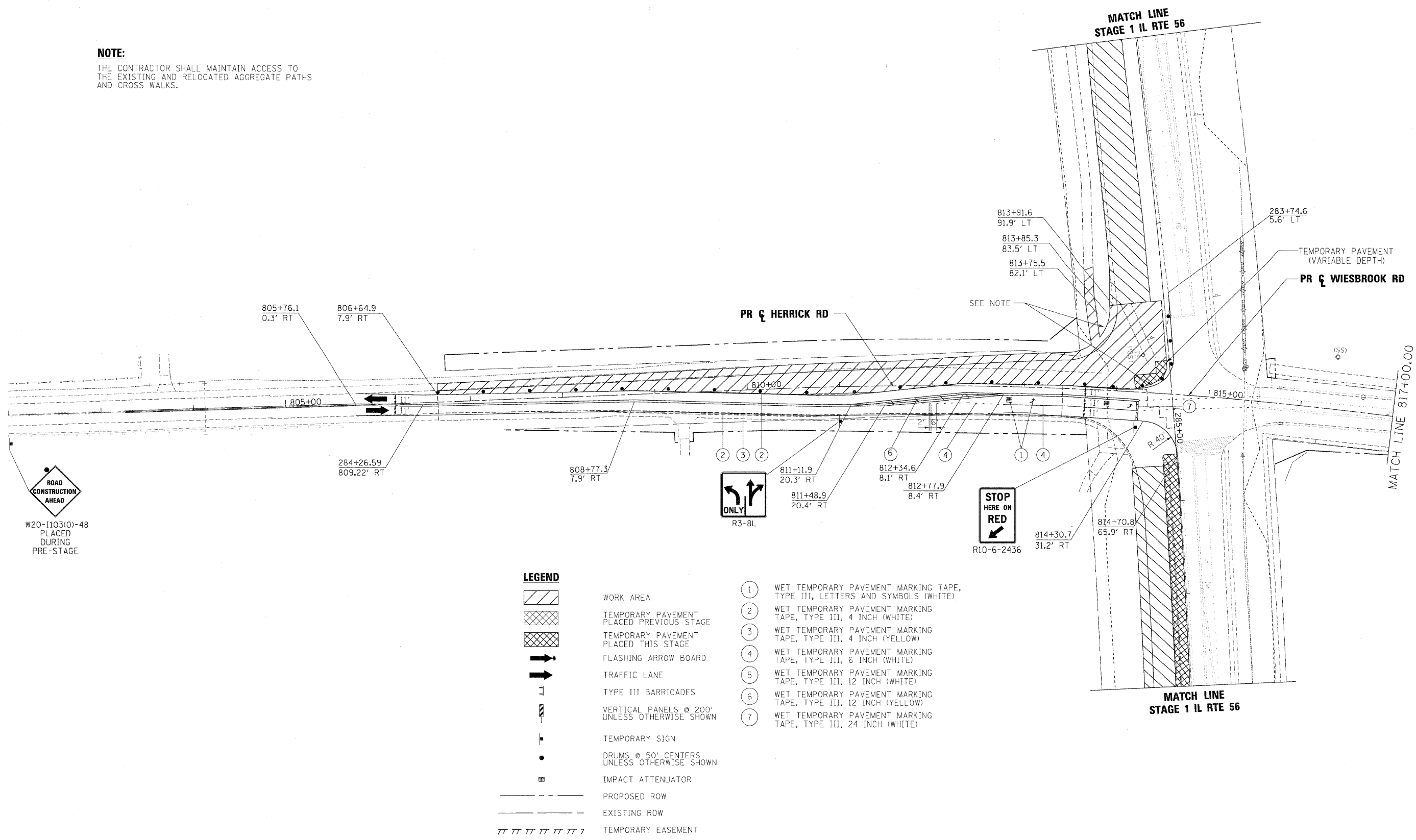
**benesch**  
STATE OF ILLINOIS  
DEPARTMENT OF TRANSPORTATION

**MAINTENANCE OF TRAFFIC PLAN  
STAGE 1-1 HERRICK**  
SCALE: 1"=50' SHEET NO.46 OF 112 SHEETS STA. TO STA.

F.A.P. RTE.	SECTION	COUNTY	TOTAL SHEETS	SHEET NO.
365	(57 & 58)WRS-2		681	138
ILLINOIS FED. AID PROJECT			CONTRACT NO. 62419	

**NOTE:**

THE CONTRACTOR SHALL MAINTAIN ACCESS TO THE EXISTING AND RELOCATED AGGREGATE PATHS AND CROSS WALKS.



**ROAD CONSTRUCTION AHEAD**  
W20-1103(O)-48  
PLACED DURING PRE-STAGE

**LEGEND**

- WORK AREA
- TEMPORARY PAVEMENT PLACED PREVIOUS STAGE
- TEMPORARY PAVEMENT PLACED THIS STAGE
- FLASHING ARROW BOARD
- TRAFFIC LANE
- TYPE III BARRICADES
- VERTICAL PANELS @ 200' UNLESS OTHERWISE SHOWN
- TEMPORARY SIGN
- DRUMS @ 50' CENTERS UNLESS OTHERWISE SHOWN
- IMPACT ATTENUATOR
- PROPOSED ROW
- EXISTING ROW
- TEMPORARY EASEMENT

- ① WET TEMPORARY PAVEMENT MARKING TAPE, TYPE III, LETTERS AND SYMBOLS (WHITE)
- ② WET TEMPORARY PAVEMENT MARKING TAPE, TYPE III, 4 INCH (WHITE)
- ③ WET TEMPORARY PAVEMENT MARKING TAPE, TYPE III, 4 INCH (YELLOW)
- ④ WET TEMPORARY PAVEMENT MARKING TAPE, TYPE III, 6 INCH (WHITE)
- ⑤ WET TEMPORARY PAVEMENT MARKING TAPE, TYPE III, 12 INCH (WHITE)
- ⑥ WET TEMPORARY PAVEMENT MARKING TAPE, TYPE III, 12 INCH (YELLOW)
- ⑦ WET TEMPORARY PAVEMENT MARKING TAPE, TYPE III, 24 INCH (WHITE)

FILE NAME =	DESIGNED - JMM	REVISED -
...\\D162419-shr-HEF-staging-2-14.dgn	DRAWN - TMB	REVISED -
USER NAME = tblank	CHECKED - RMT	REVISED -
PLOT DATE = 12/7/2010	DATE - 12/6/10	REVISED -

**benesch**

**STATE OF ILLINOIS  
DEPARTMENT OF TRANSPORTATION**

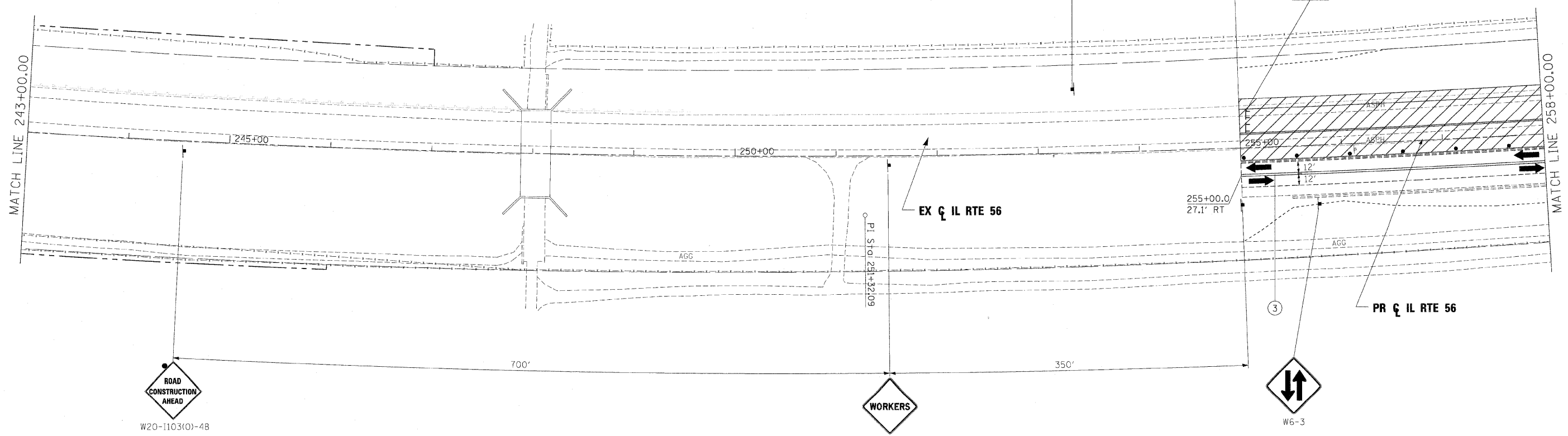
**MAINTENANCE OF TRAFFIC PLAN  
STAGE 1-2 HERRICK**  
SCALE: 1"=50' SHEET NO. 47 OF 112 SHEETS STA. TO STA.

F.A.P. RTE.	SECTION	COUNTY	TOTAL SHEETS	SHEET NO.
365	(S7 & 58)WRS-2	DUPAGE	681	139
CONTRACT NO. 62419			ILLINOIS FED. AID PROJECT	

**NOTES:**

1. ADVANCE SIGN LOCATIONS SHALL BE COORDINATED WITH THE ADJACENT CONTRACT. "ROAD CONSTRUCTION AHEAD" SIGN SHALL BE PLACED WHEN WARRANTED BY WORKZONE CONDITIONS OR AS DIRECTED BY THE ENGINEER
2. "END CONSTRUCTION" MAY NOT BE REQUIRED DEPENDING ON CONDITIONS IN CONTRACT NO. 62420

← STAGING TO BE COORDINATED WITH CONTRACT NO. 62420 →  
 ← WORK TO BE PERFORMED UNDER THIS CONTRACT →



**LEGEND**

- WORK AREA
- TEMPORARY PAVEMENT PLACED PREVIOUS STAGE
- TEMPORARY PAVEMENT PLACED THIS STAGE
- FLASHING ARROW BOARD
- TRAFFIC LANE
- TYPE III BARRICADES
- VERTICAL PANELS @ 200' UNLESS OTHERWISE SHOWN
- TEMPORARY SIGN
- DRUMS @ 50' CENTERS UNLESS OTHERWISE SHOWN
- IMPACT ATTENUATOR
- PROPOSED ROW
- EXISTING ROW
- TEMPORARY EASEMENT

- ① WET TEMPORARY PAVEMENT MARKING TAPE, TYPE III, LETTERS AND SYMBOLS (WHITE)
- ② WET TEMPORARY PAVEMENT MARKING TAPE, TYPE III, 4 INCH (WHITE)
- ③ WET TEMPORARY PAVEMENT MARKING TAPE, TYPE III, 4 INCH (YELLOW)
- ④ WET TEMPORARY PAVEMENT MARKING TAPE, TYPE III, 6 INCH (WHITE)
- ⑤ WET TEMPORARY PAVEMENT MARKING TAPE, TYPE III, 12 INCH (WHITE)
- ⑥ WET TEMPORARY PAVEMENT MARKING TAPE, TYPE III, 12 INCH (YELLOW)
- ⑦ WET TEMPORARY PAVEMENT MARKING TAPE, TYPE III, 24 INCH (WHITE)

FILE NAME =	DESIGNED - JMM	REVISED -
...NDIG2419-sh1-IL56-staging2-01.dgn	DRAWN - TMB	REVISED -
USER NAME = tblank	CHECKED - RMT	REVISED -
PLTJ DATE = 12/7/2010	DATE - 12/6/10	REVISED -

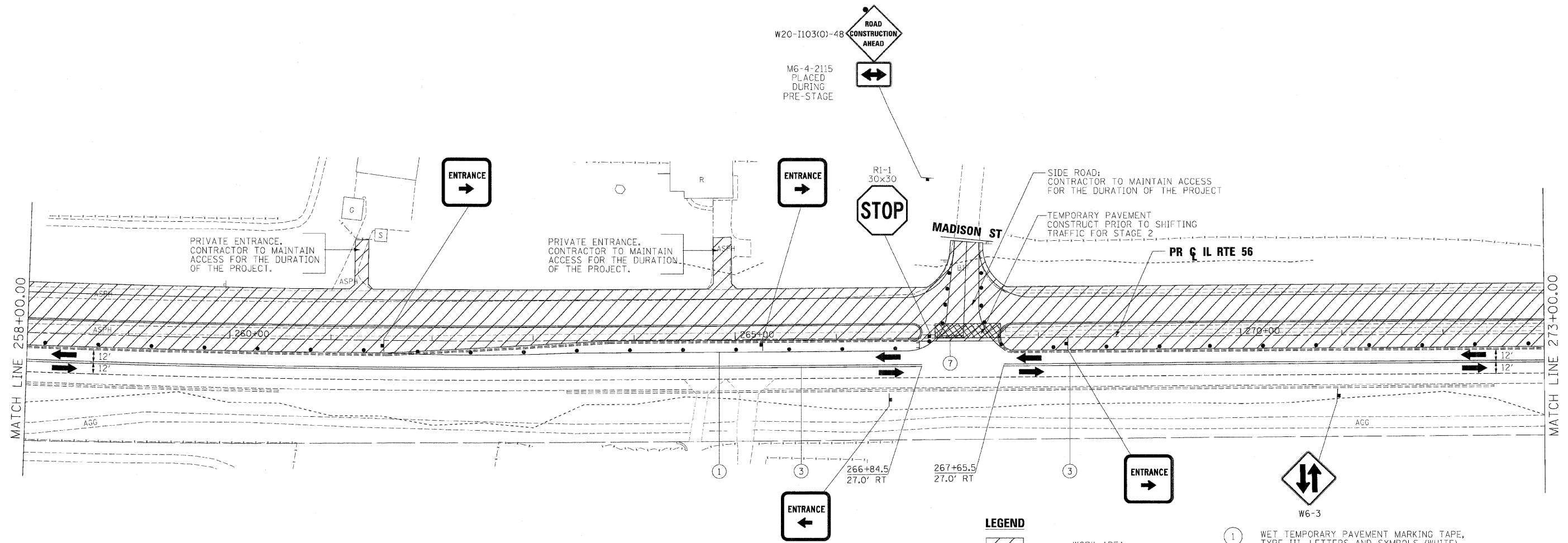
**benesch**

**STATE OF ILLINOIS  
DEPARTMENT OF TRANSPORTATION**

**MAINTENANCE OF TRAFFIC PLAN  
STAGE 2 IL RTE 56**  
 SCALE: 1"=50' SHEET NO.48 OF 112 SHEETS STA. TO STA.

F.A.P. RTE.	SECTION	COUNTY	TOTAL SHEETS	SHEET NO.
365	(57 & 58)WRS-2	DUPAGE	681	140
CONTRACT NO. 62419				
ILLINOIS FED. AID PROJECT				





**LEGEND**

- WORK AREA
- TEMPORARY PAVEMENT PLACED PREVIOUS STAGE
- TEMPORARY PAVEMENT PLACED THIS STAGE
- FLASHING ARROW BOARD
- TRAFFIC LANE
- TYPE III BARRICADES
- VERTICAL PANELS @ 200' UNLESS OTHERWISE SHOWN
- TEMPORARY SIGN
- DRUMS @ 50' CENTERS UNLESS OTHERWISE SHOWN
- IMPACT ATTENUATOR
- PROPOSED ROW
- EXISTING ROW
- TEMPORARY EASEMENT

- ① WET TEMPORARY PAVEMENT MARKING TAPE, TYPE III, LETTERS AND SYMBOLS (WHITE)
- ② WET TEMPORARY PAVEMENT MARKING TAPE, TYPE III, 4 INCH (WHITE)
- ③ WET TEMPORARY PAVEMENT MARKING TAPE, TYPE III, 4 INCH (YELLOW)
- ④ WET TEMPORARY PAVEMENT MARKING TAPE, TYPE III, 6 INCH (WHITE)
- ⑤ WET TEMPORARY PAVEMENT MARKING TAPE, TYPE III, 12 INCH (WHITE)
- ⑥ WET TEMPORARY PAVEMENT MARKING TAPE, TYPE III, 12 INCH (YELLOW)
- ⑦ WET TEMPORARY PAVEMENT MARKING TAPE, TYPE III, 24 INCH (WHITE)

FILE NAME =	DESIGNED - JMM	REVISED -
..._D162419-sh1-IL56_staging2-82.dgn	DRAWN - TMB	REVISED -
USER NAME = tbjenk	CHECKED - RMT	REVISED -
PLOT DATE = 12/7/2012	DATE - 12/6/10	REVISED -

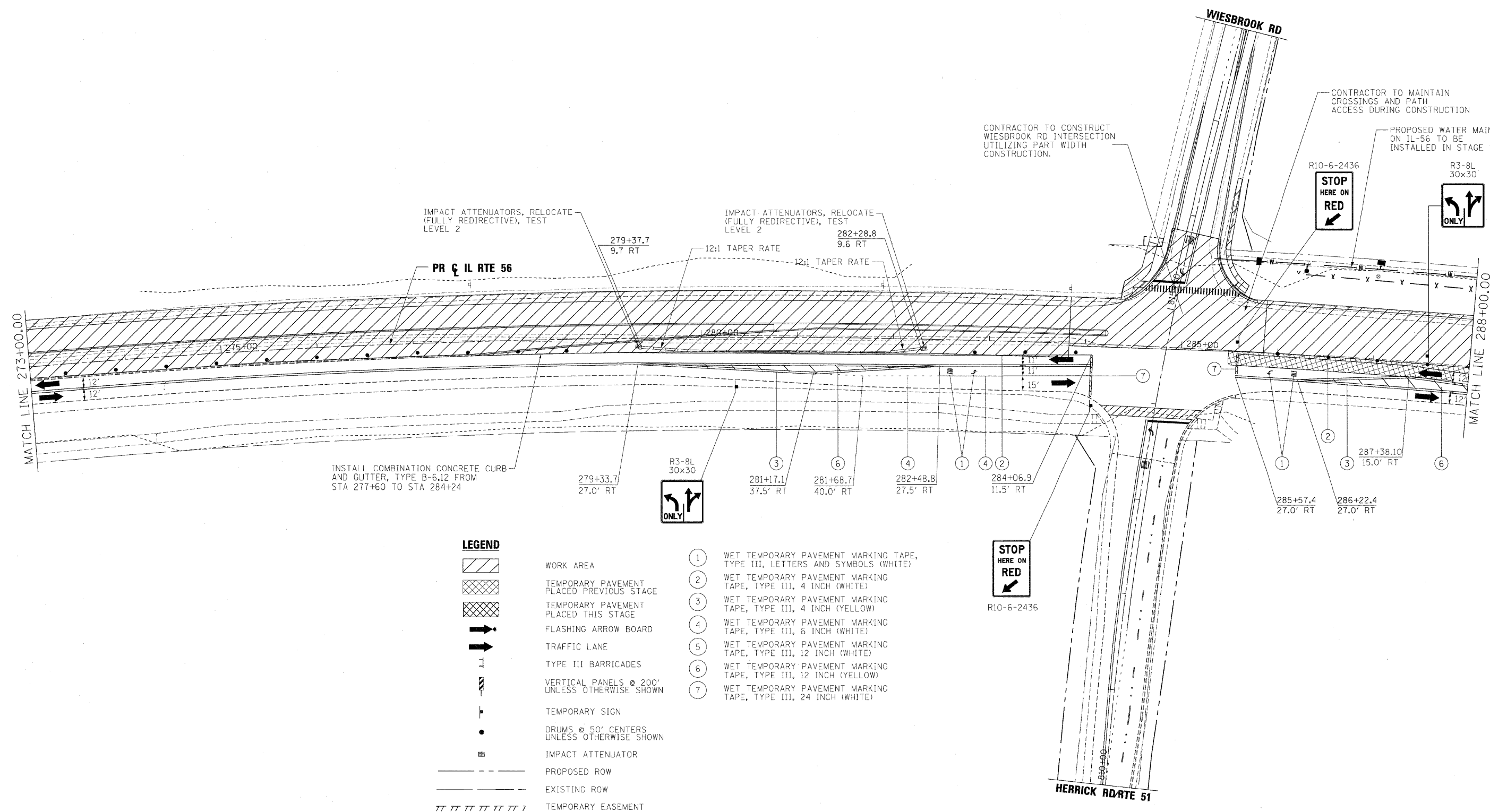
**benesch**

**STATE OF ILLINOIS  
DEPARTMENT OF TRANSPORTATION**

**MAINTENANCE OF TRAFFIC PLAN  
STAGE 2 IL RTE 56**

SCALE: 1"=50' SHEET NO.49 OF 112 SHEETS STA. TO STA.

F.A.P. RTE.	SECTION	COUNTY	TOTAL SHEETS	SHEET NO.
365	(57 & 58)WRS-2	DUPAGE	681	141
			CONTRACT NO. 62419	
ILLINOIS FED. AID PROJECT				



**LEGEND**

	WORK AREA
	TEMPORARY PAVEMENT PLACED PREVIOUS STAGE
	TEMPORARY PAVEMENT PLACED THIS STAGE
	FLASHING ARROW BOARD
	TRAFFIC LANE
	TYPE III BARRICADES
	VERTICAL PANELS @ 200' UNLESS OTHERWISE SHOWN
	TEMPORARY SIGN
	DRUMS @ 50' CENTERS UNLESS OTHERWISE SHOWN
	IMPACT ATTENUATOR
	PROPOSED ROW
	EXISTING ROW
	TEMPORARY EASEMENT

- ① WET TEMPORARY PAVEMENT MARKING TAPE, TYPE III, LETTERS AND SYMBOLS (WHITE)
- ② WET TEMPORARY PAVEMENT MARKING TAPE, TYPE III, 4 INCH (WHITE)
- ③ WET TEMPORARY PAVEMENT MARKING TAPE, TYPE III, 4 INCH (YELLOW)
- ④ WET TEMPORARY PAVEMENT MARKING TAPE, TYPE III, 6 INCH (WHITE)
- ⑤ WET TEMPORARY PAVEMENT MARKING TAPE, TYPE III, 12 INCH (WHITE)
- ⑥ WET TEMPORARY PAVEMENT MARKING TAPE, TYPE III, 12 INCH (YELLOW)
- ⑦ WET TEMPORARY PAVEMENT MARKING TAPE, TYPE III, 24 INCH (WHITE)

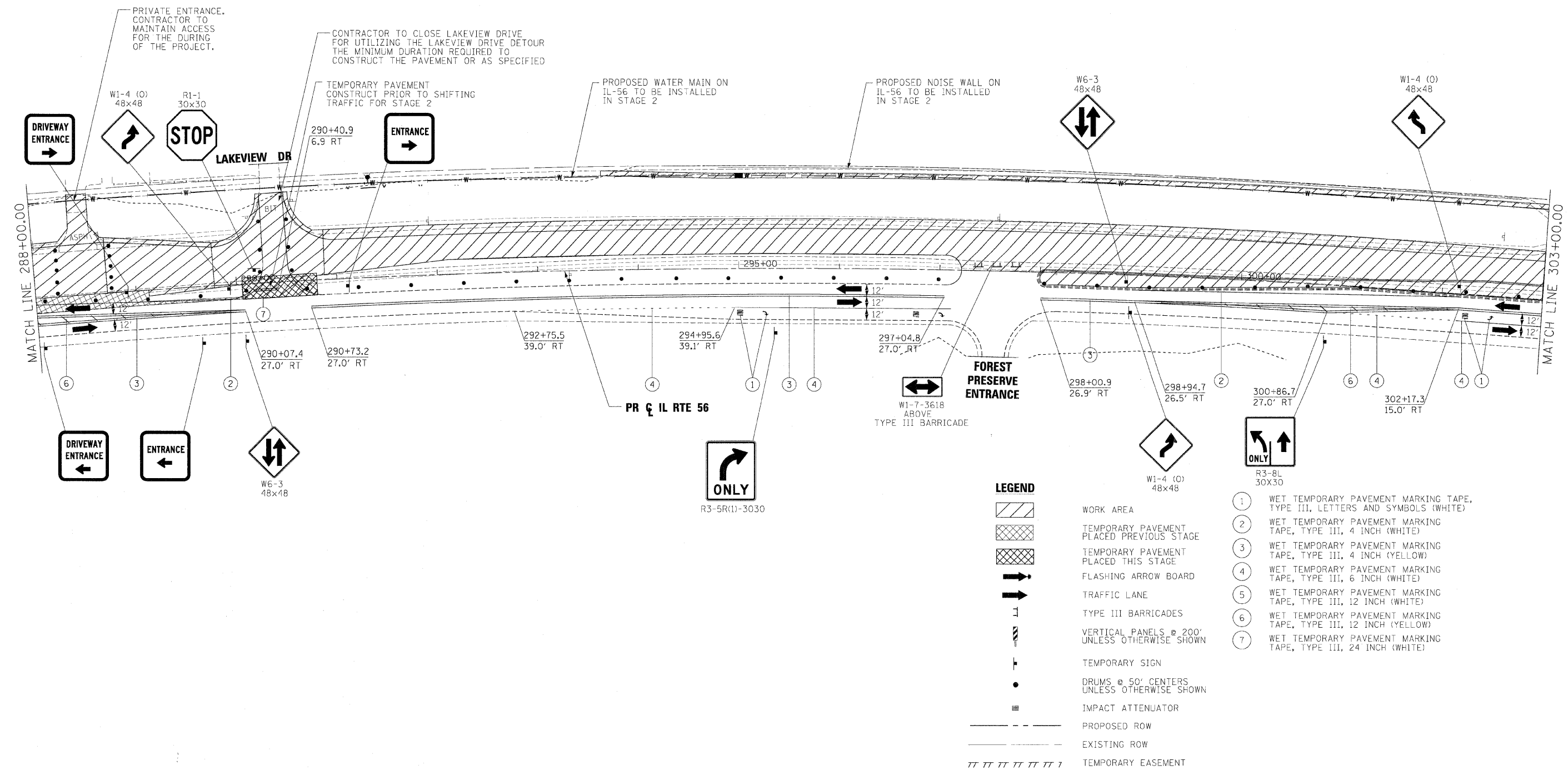
FILE NAME =	DESIGNED - JMM	REVISED -
...D:\62419-ah-t-IL56-staging2-23.dgn	DRAWN - TMB	REVISED -
USER NAME = tblank	CHECKED - RMT	REVISED -
PLOT DATE = 12/7/2010	DATE - 12/6/10	REVISED -

**benesch**

**STATE OF ILLINOIS  
DEPARTMENT OF TRANSPORTATION**

<b>MAINTENANCE OF TRAFFIC PLAN STAGE 2 IL RTE 56</b>		
SCALE: 1"=50'	SHEET NO.50 OF 112 SHEETS	STA. TO STA.

F.A.P. RTE. 365	SECTION (57 & 58)WRS-2	COUNTY	TOTAL SHEETS 681	SHEET NO. 142
			DUPAGE	CONTRACT NO. 62419
ILLINOIS FED. AID PROJECT				



FILE NAME =	DESIGNED - JMM	REVISED -
... \DI62419-sh1-IL56_staging2-04.dgn	DRAWN - TMB	REVISED -
USER NAME = tblank	CHECKED - RMT	REVISED -
PLOT DATE = 12/7/2010	DATE - 12/6/10	REVISED -

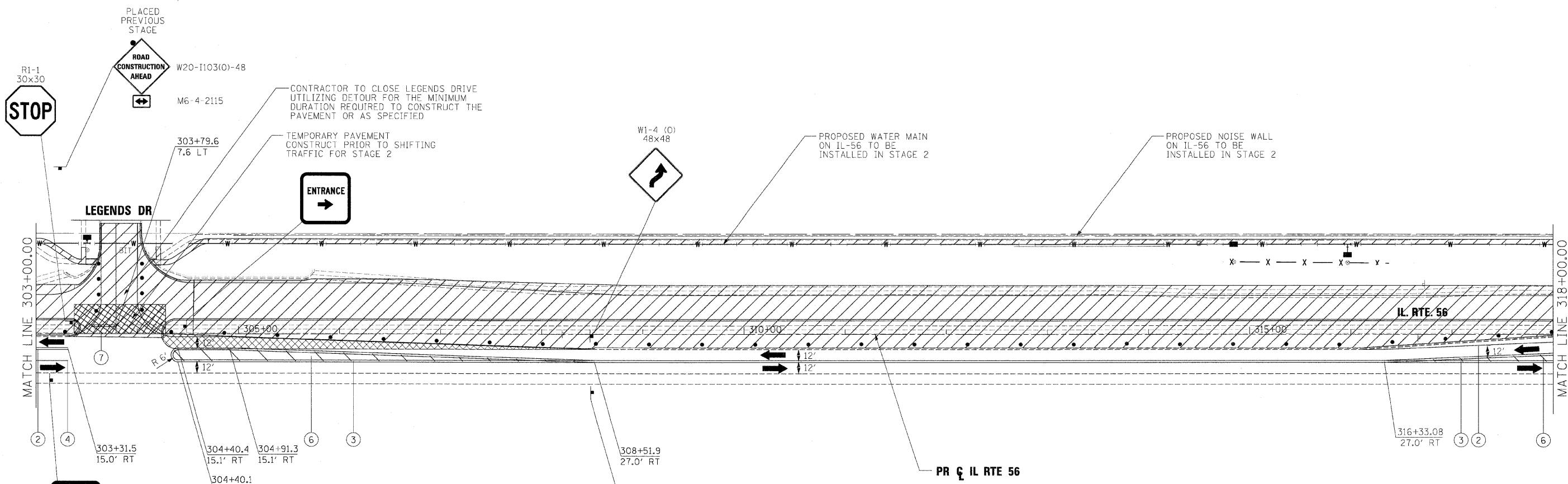
**benesch**

**STATE OF ILLINOIS  
DEPARTMENT OF TRANSPORTATION**

**MAINTENANCE OF TRAFFIC PLAN  
STAGE 2 IL RTE 56**

SCALE: 1"=50' SHEET NO. 51 OF 112 SHEETS STA. TO STA.

F.A.P. RTE.	SECTION	COUNTY	TOTAL SHEETS	SHEET NO.
365	(57 & 58)WRS-2	DUPAGE	681	143
CONTRACT NO. 62419			ILLINOIS FED. AID PROJECT	



**LEGEND**

- WORK AREA
- TEMPORARY PAVEMENT PLACED PREVIOUS STAGE
- TEMPORARY PAVEMENT PLACED THIS STAGE
- FLASHING ARROW BOARD
- TRAFFIC LANE
- TYPE III BARRICADES
- VERTICAL PANELS @ 200' UNLESS OTHERWISE SHOWN
- TEMPORARY SIGN
- DRUMS @ 50' CENTERS UNLESS OTHERWISE SHOWN
- IMPACT ATTENUATOR
- PROPOSED ROW
- EXISTING ROW
- TEMPORARY EASEMENT

- ① WET TEMPORARY PAVEMENT MARKING TAPE, TYPE III, LETTERS AND SYMBOLS (WHITE)
- ② WET TEMPORARY PAVEMENT MARKING TAPE, TYPE III, 4 INCH (WHITE)
- ③ WET TEMPORARY PAVEMENT MARKING TAPE, TYPE III, 4 INCH (YELLOW)
- ④ WET TEMPORARY PAVEMENT MARKING TAPE, TYPE III, 6 INCH (WHITE)
- ⑤ WET TEMPORARY PAVEMENT MARKING TAPE, TYPE III, 12 INCH (WHITE)
- ⑥ WET TEMPORARY PAVEMENT MARKING TAPE, TYPE III, 12 INCH (YELLOW)
- ⑦ WET TEMPORARY PAVEMENT MARKING TAPE, TYPE III, 24 INCH (WHITE)

FILE NAME =	DESIGNED - JMM	REVISED -
...:\D162419\eh1-IL56_staging2-05.dgn	DRAWN - TMB	REVISED -
USER NAME = tbenk	CHECKED - RMT	REVISED -
PLOT DATE = 12/7/2010	DATE - 12/6/10	REVISED -

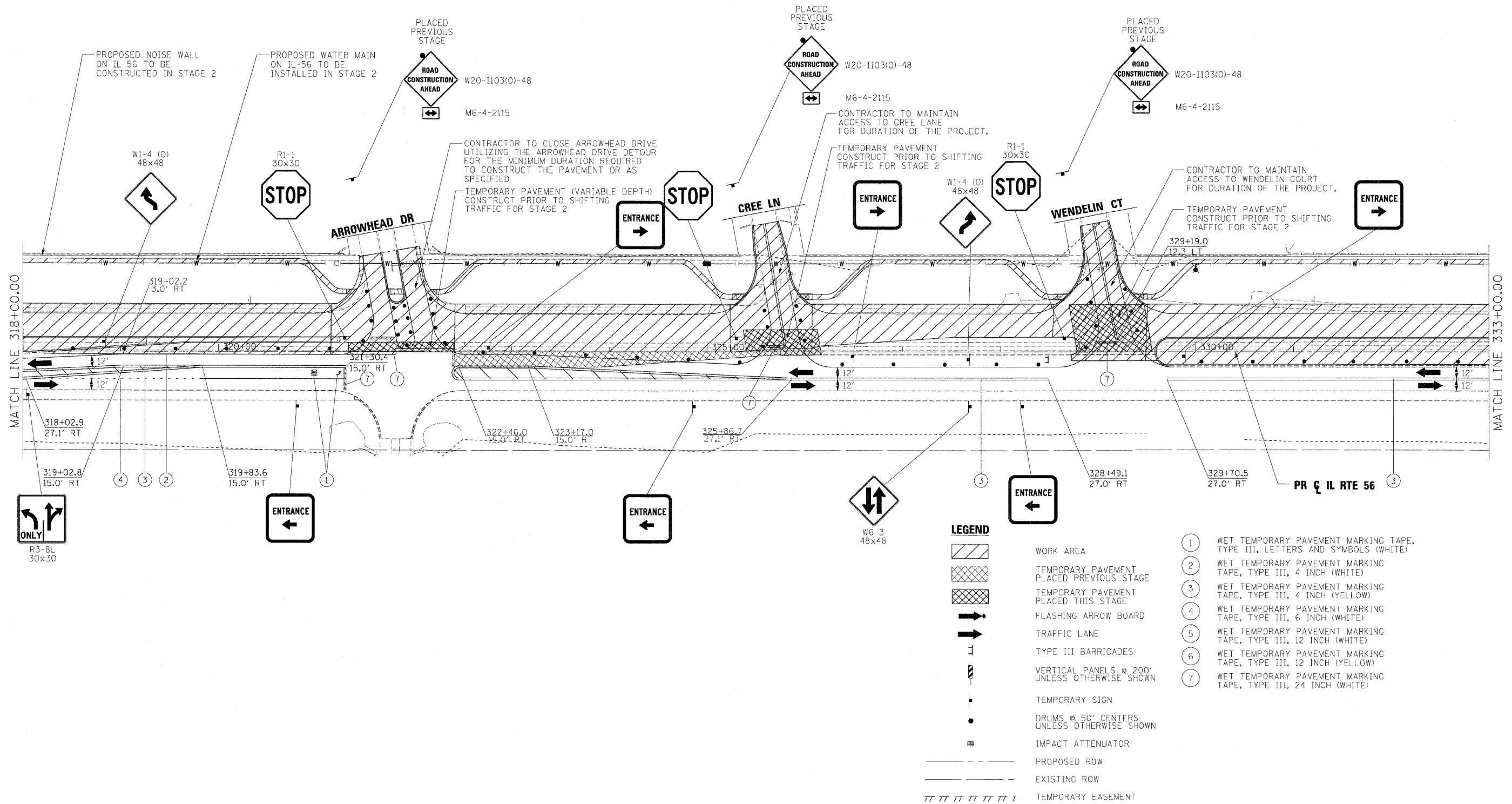
**benesch**

**STATE OF ILLINOIS  
DEPARTMENT OF TRANSPORTATION**

**MAINTENANCE OF TRAFFIC PLAN  
STAGE 2 IL RTE 56**

SCALE: 1"=50'    SHEET NO.52 OF 112 SHEETS    STA.    TO STA.

F.A.P. RTE.	SECTION	COUNTY	TOTAL SHEETS	SHEET NO.
365	(57 & 58)WRS-2		681	144
CONTRACT NO. 62419			ILLINOIS FED. AID PROJECT	



FILE NAME =	DESIGNED - JMM	REVISED -
... \D162419-sh1-IL56-staging2-06.dgn	DRAWN - TMB	REVISED -
USER NAME = tblank	CHECKED - RMT	REVISED -
PLOT DATE = 12/7/2010	DATE - 12/6/10	REVISED -

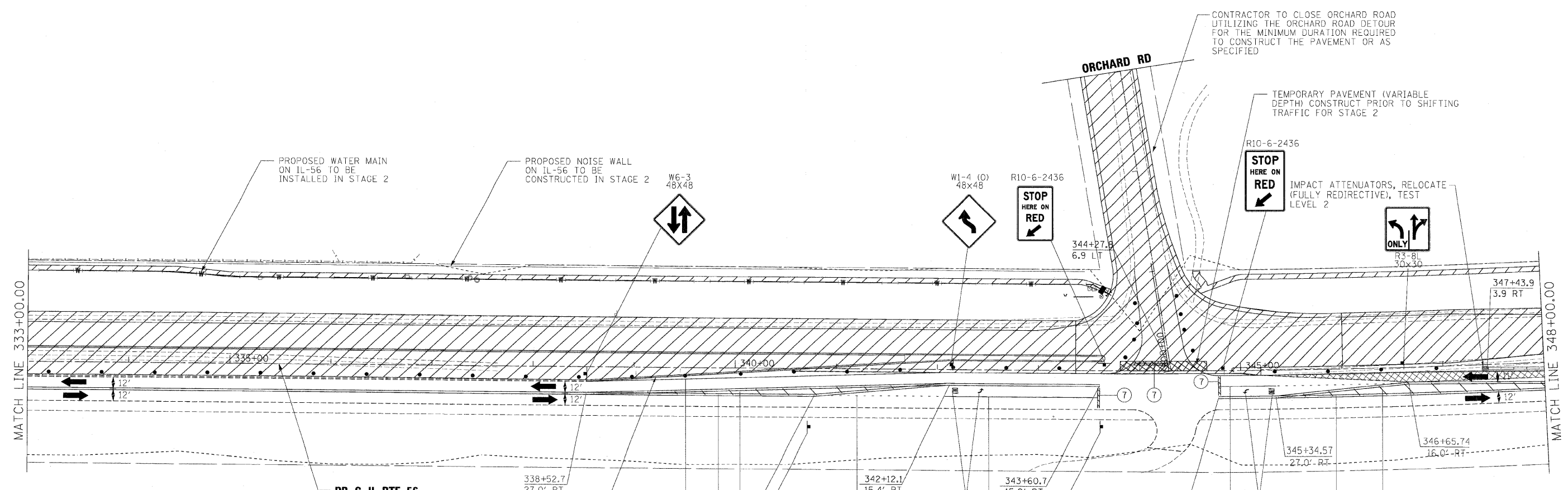
**benesch**

**STATE OF ILLINOIS  
DEPARTMENT OF TRANSPORTATION**

**MAINTENANCE OF TRAFFIC PLAN  
STAGE 2 IL RTE 56**

SCALE: 1"=50' SHEET NO.53 OF 112 SHEETS STA. TO STA.

F.A.P. RTE.	SECTION	COUNTY	TOTAL SHEETS	SHEET NO.
365	(57 & 58)WRS-2	DUPAGE	681	145
CONTRACT NO. 62419			ILLINOIS FED. AID PROJECT	



**LEGEND**

- WORK AREA
- TEMPORARY PAVEMENT PLACED PREVIOUS STAGE
- TEMPORARY PAVEMENT PLACED THIS STAGE
- FLASHING ARROW BOARD
- TRAFFIC LANE
- TYPE III BARRICADES
- VERTICAL PANELS @ 200' UNLESS OTHERWISE SHOWN
- TEMPORARY SIGN
- DRUMS @ 50' CENTERS UNLESS OTHERWISE SHOWN
- IMPACT ATTENUATOR
- PROPOSED ROW
- EXISTING ROW
- TEMPORARY EASEMENT

- ① WET TEMPORARY PAVEMENT MARKING TAPE, TYPE III, LETTERS AND SYMBOLS (WHITE)
- ② WET TEMPORARY PAVEMENT MARKING TAPE, TYPE III, 4 INCH (WHITE)
- ③ WET TEMPORARY PAVEMENT MARKING TAPE, TYPE III, 4 INCH (YELLOW)
- ④ WET TEMPORARY PAVEMENT MARKING TAPE, TYPE III, 6 INCH (WHITE)
- ⑤ WET TEMPORARY PAVEMENT MARKING TAPE, TYPE III, 12 INCH (WHITE)
- ⑥ WET TEMPORARY PAVEMENT MARKING TAPE, TYPE III, 12 INCH (YELLOW)
- ⑦ WET TEMPORARY PAVEMENT MARKING TAPE, TYPE III, 24 INCH (WHITE)

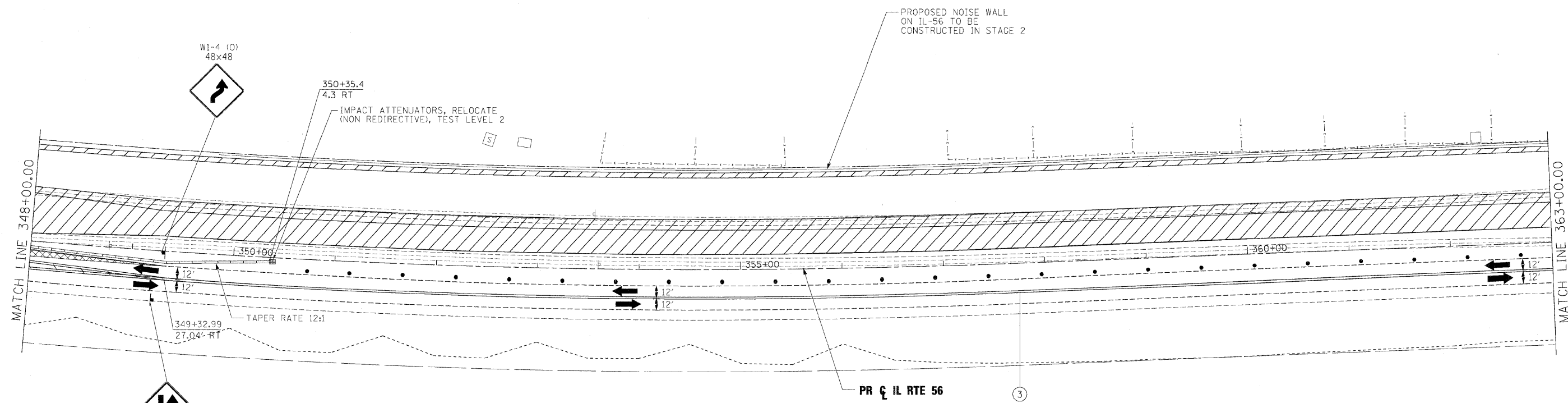
INSTALL COMBINATION CONCRETE CURB AND GUTTER, TYPE B-6.12 FROM STA 338+50 TO STA 343+63

CONTRACTOR TO CLOSE ORCHARD ROAD UTILIZING THE ORCHARD ROAD DETOUR FOR THE MINIMUM DURATION REQUIRED TO CONSTRUCT THE PAVEMENT OR AS SPECIFIED

TEMPORARY PAVEMENT (VARIABLE DEPTH) CONSTRUCT PRIOR TO SHIFTING TRAFFIC FOR STAGE 2

IMPACT ATTENUATORS, RELOCATE (FULLY REDIRECTIVE), TEST LEVEL 2

FILE NAME =	DESIGNED - JMM	REVISED -	<b>benesch</b>	<b>STATE OF ILLINOIS DEPARTMENT OF TRANSPORTATION</b>	<b>MAINTENANCE OF TRAFFIC PLAN STAGE 2 IL RTE 56</b>		F.A.P. RTE.	SECTION	COUNTY	TOTAL SHEETS	SHEET NO.	
..._DI62419-ah1-IL56-staging2-07.dgn	DRAWN - TMB	REVISED -			365	(57 & 58)WRS-2	DUPAGE	681	146			
USER NAME = tblank	CHECKED - RMT	REVISED -			CONTRACT NO. 62419							
PLT DATE = 12/7/2010	DATE - 12/6/10	REVISED -			ILLINOIS FED. AID PROJECT							
					SCALE: 1"=50'	SHEET NO.54 OF 112 SHEETS	STA.	TO STA.				



FILE NAME =	DESIGNED - JMM	REVISED -
..._D162419-ht-IL56_staging2-28.dgn	DRAWN - TMB	REVISED -
USER NAME = wjenk	CHECKED - RMT	REVISED -
PLOT DATE = 12/7/20.0	DATE - 12/6/10	REVISED -

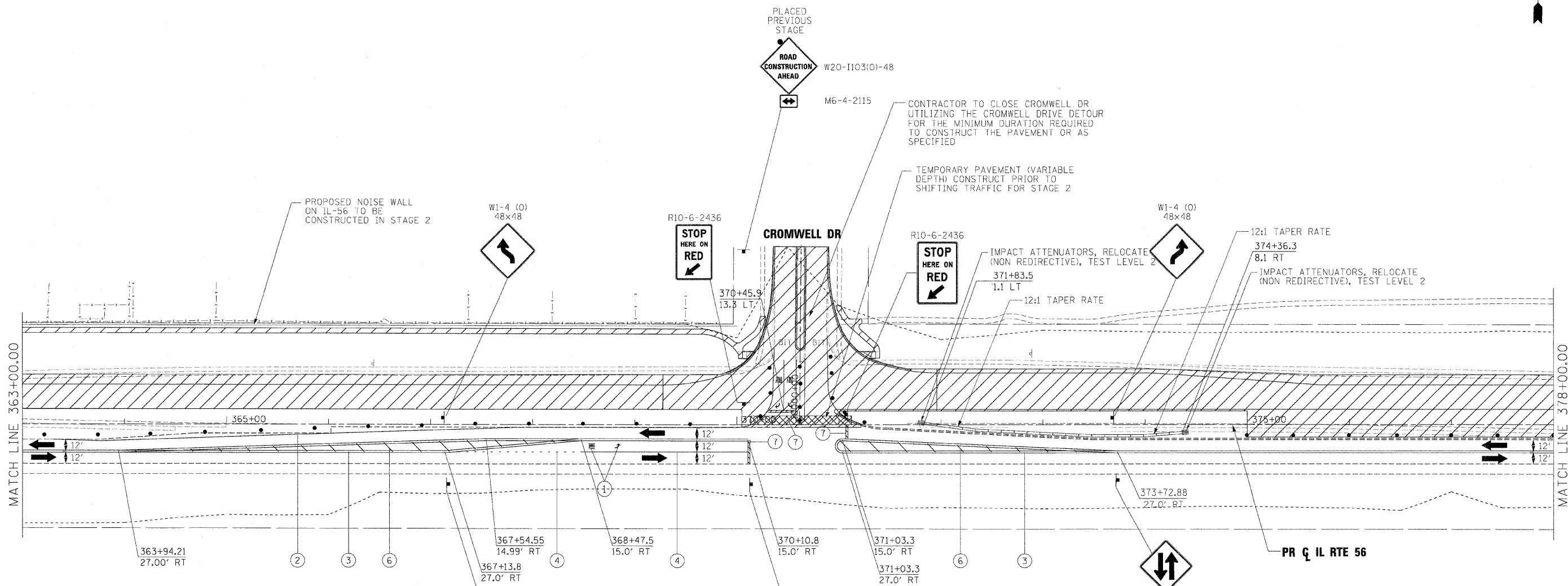
**benesch**

**STATE OF ILLINOIS  
DEPARTMENT OF TRANSPORTATION**

**MAINTENANCE OF TRAFFIC PLAN  
STAGE 2 IL RTE 56**

SCALE: 1"=50' SHEET NO.55 OF 112 SHEETS STA. TO STA.

F.A.P. RTE.	SECTION	COUNTY	TOTAL SHEETS	SHEET NO.
365	(57 & 58)WRS-2	DUPAGE	681	147
CONTRACT NO. 62419			ILLINOIS FED. AID PROJECT	



**LEGEND**

- WORK AREA
- TEMPORARY PAVEMENT PLACED PREVIOUS STAGE
- TEMPORARY PAVEMENT PLACED THIS STAGE
- FLASHING ARROW BOARD
- TRAFFIC LANE
- TYPE III BARRICADES
- VERTICAL PANELS @ 200' UNLESS OTHERWISE SHOWN
- TEMPORARY SIGN
- DRUMS @ 50' CENTERS UNLESS OTHERWISE SHOWN
- IMPACT ATTENUATOR
- PROPOSED ROW
- EXISTING ROW
- TEMPORARY EASEMENT

- ① WET TEMPORARY PAVEMENT MARKING TAPE, TYPE III, LETTERS AND SYMBOLS (WHITE)
- ② WET TEMPORARY PAVEMENT MARKING TAPE, TYPE III, 4 INCH (WHITE)
- ③ WET TEMPORARY PAVEMENT MARKING TAPE, TYPE III, 4 INCH (YELLOW)
- ④ WET TEMPORARY PAVEMENT MARKING TAPE, TYPE III, 6 INCH (WHITE)
- ⑤ WET TEMPORARY PAVEMENT MARKING TAPE, TYPE III, 12 INCH (WHITE)
- ⑥ WET TEMPORARY PAVEMENT MARKING TAPE, TYPE III, 12 INCH (YELLOW)
- ⑦ WET TEMPORARY PAVEMENT MARKING TAPE, TYPE III, 24 INCH (WHITE)

FILE NAME =	DESIGNED - JMM	REVISED -
...ND162419-shr-IL56_staging2-09.dgn	DRAWN - TMB	REVISED -
USER NAME = tblank	CHECKED - RMT	REVISED -
PLOT DATE = 12/7/2010	DATE - 12/6/10	REVISED -

**benesch**

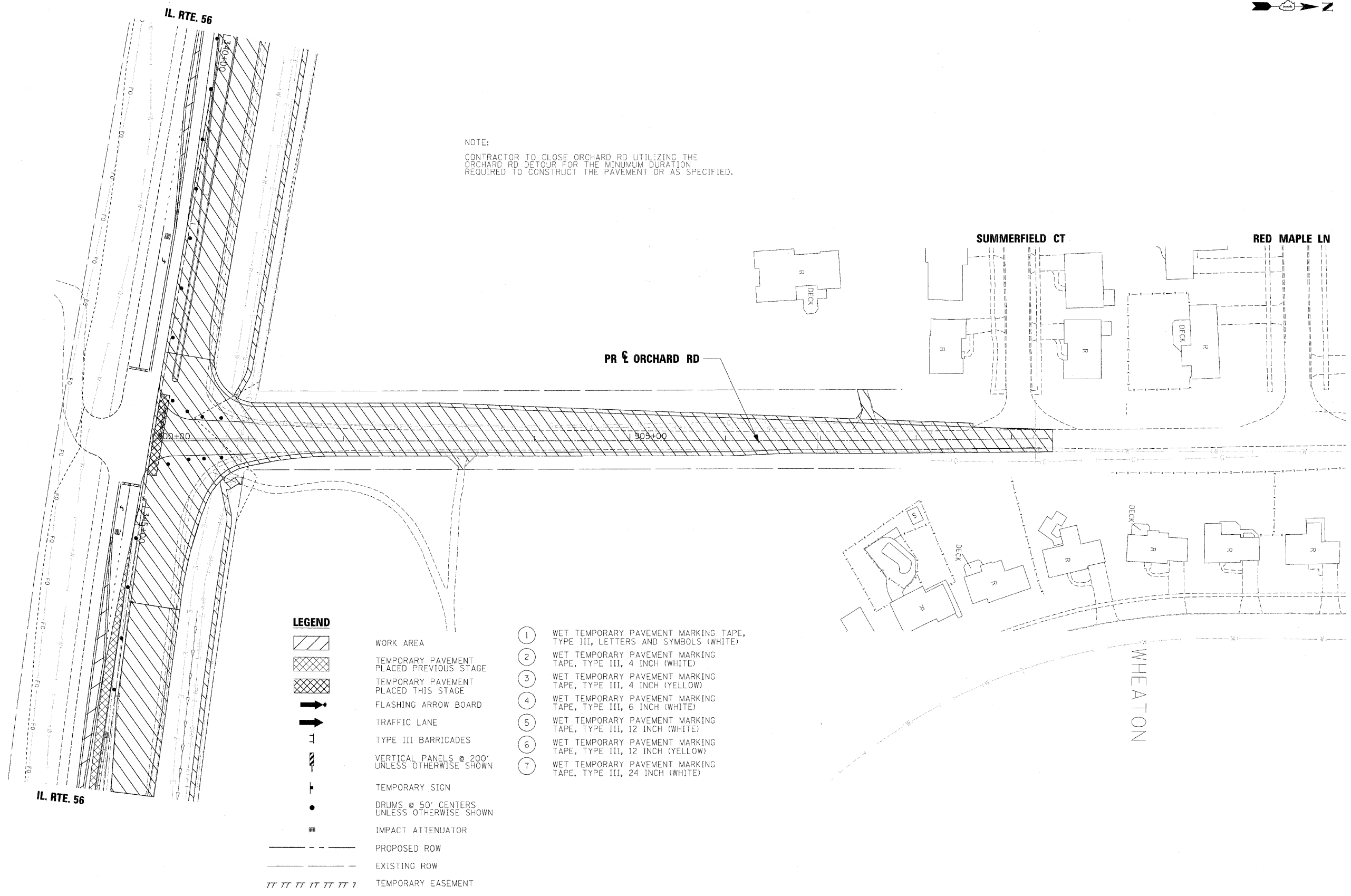
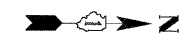
**STATE OF ILLINOIS  
DEPARTMENT OF TRANSPORTATION**

**MAINTENANCE OF TRAFFIC PLAN  
STAGE 2 IL RTE 56**

SCALE: 1"=50' SHEET NO.56 OF 112 SHEETS STA. TO STA.

F.A.P. RTE.	SECTION	COUNTY	TOTAL SHEETS	SHEET NO.
365	(57 & 58)WRS-2		681	148
CONTRACT NO. 62419			ILLINOIS FED. AID PROJECT	





NOTE:  
 CONTRACTOR TO CLOSE ORCHARD RD UTILIZING THE  
 ORCHARD RD DETOUR FOR THE MINIMUM DURATION  
 REQUIRED TO CONSTRUCT THE PAVEMENT OR AS SPECIFIED.

- LEGEND**
- WORK AREA
  - TEMPORARY PAVEMENT PLACED PREVIOUS STAGE
  - TEMPORARY PAVEMENT PLACED THIS STAGE
  - FLASHING ARROW BOARD
  - TRAFFIC LANE
  - TYPE III BARRICADES
  - VERTICAL PANELS @ 200' UNLESS OTHERWISE SHOWN
  - TEMPORARY SIGN
  - DRUMS @ 50' CENTERS UNLESS OTHERWISE SHOWN
  - IMPACT ATTENUATOR
  - PROPOSED ROW
  - EXISTING ROW
  - TEMPORARY EASEMENT

- ① WET TEMPORARY PAVEMENT MARKING TAPE, TYPE III, LETTERS AND SYMBOLS (WHITE)
- ② WET TEMPORARY PAVEMENT MARKING TAPE, TYPE III, 4 INCH (WHITE)
- ③ WET TEMPORARY PAVEMENT MARKING TAPE, TYPE III, 4 INCH (YELLOW)
- ④ WET TEMPORARY PAVEMENT MARKING TAPE, TYPE III, 6 INCH (WHITE)
- ⑤ WET TEMPORARY PAVEMENT MARKING TAPE, TYPE III, 12 INCH (WHITE)
- ⑥ WET TEMPORARY PAVEMENT MARKING TAPE, TYPE III, 12 INCH (YELLOW)
- ⑦ WET TEMPORARY PAVEMENT MARKING TAPE, TYPE III, 24 INCH (WHITE)

FILE NAME =	DESIGNED - JMM	REVISED -
... \D162419-eh1-ORCstaging2-16.dgn	DRAWN - TMB	REVISED -
USER NAME = blank	CHECKED - RMT	REVISED -
PLOT DATE = 12/7/20:0	DATE - 12/6/10	REVISED -

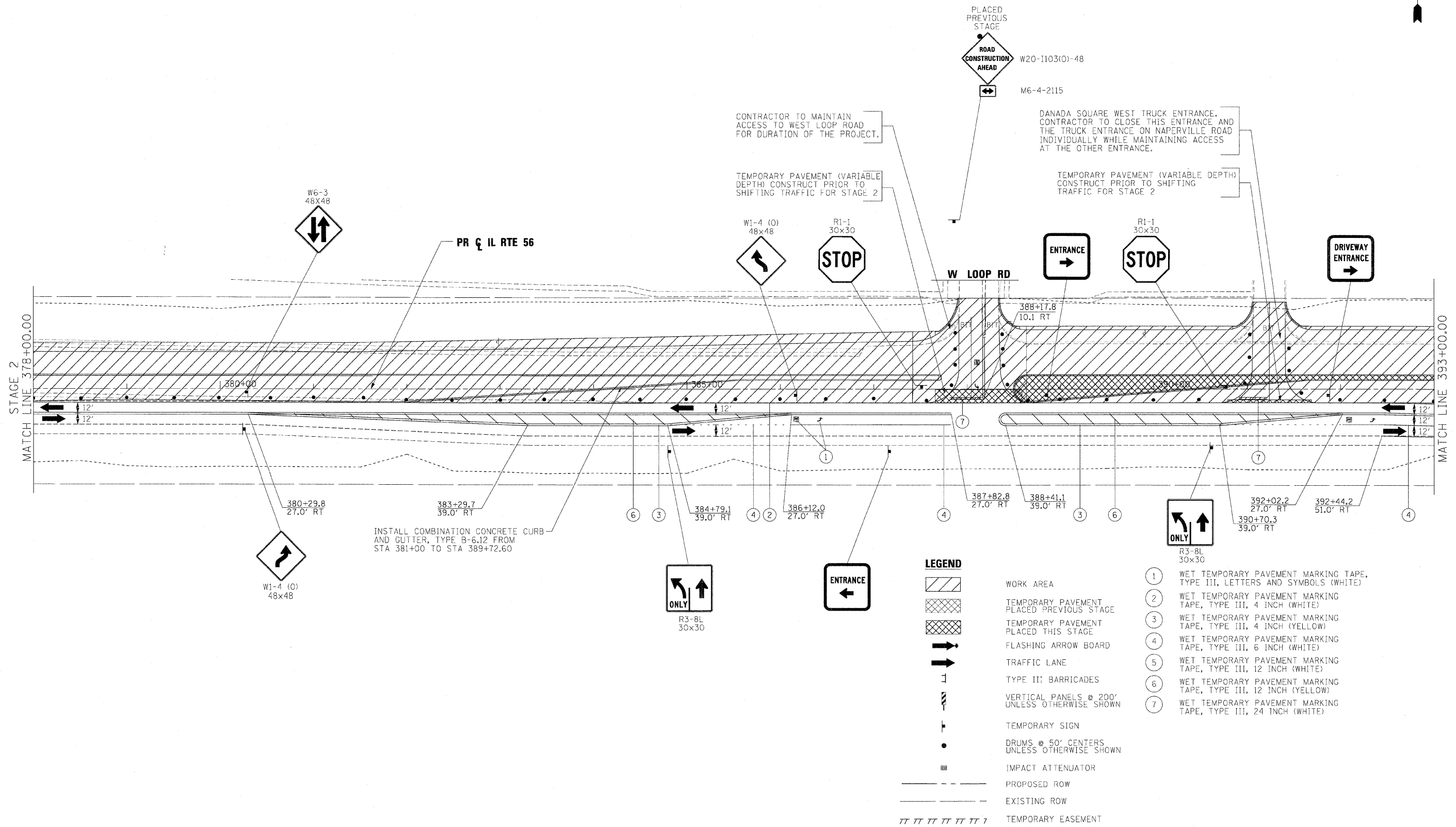
**benesch**

**STATE OF ILLINOIS  
 DEPARTMENT OF TRANSPORTATION**

**MAINTENANCE OF TRAFFIC PLAN  
 STAGE 2 ORCHARD**

SCALE: 1"=50' SHEET NO.57 OF 112 SHEETS STA. TO STA.

F.A.P. RTE.	SECTION	COUNTY	TOTAL SHEETS	SHEET NO.
365	(57 & 58)WRS-2	DUPAGE	681	149
CONTRACT NO. 62419			ILLINOIS FED. AID PROJECT	



FILE NAME =	DESIGNED - JMM	REVISED -
..._D162419-ah1-IL56-staging2-1-18.dgn	DRAWN - TMB	REVISED -
USER NAME = w1erik	CHECKED - RMT	REVISED -
PLOT DATE = 12/7/2010	DATE - 12/6/10	REVISED -

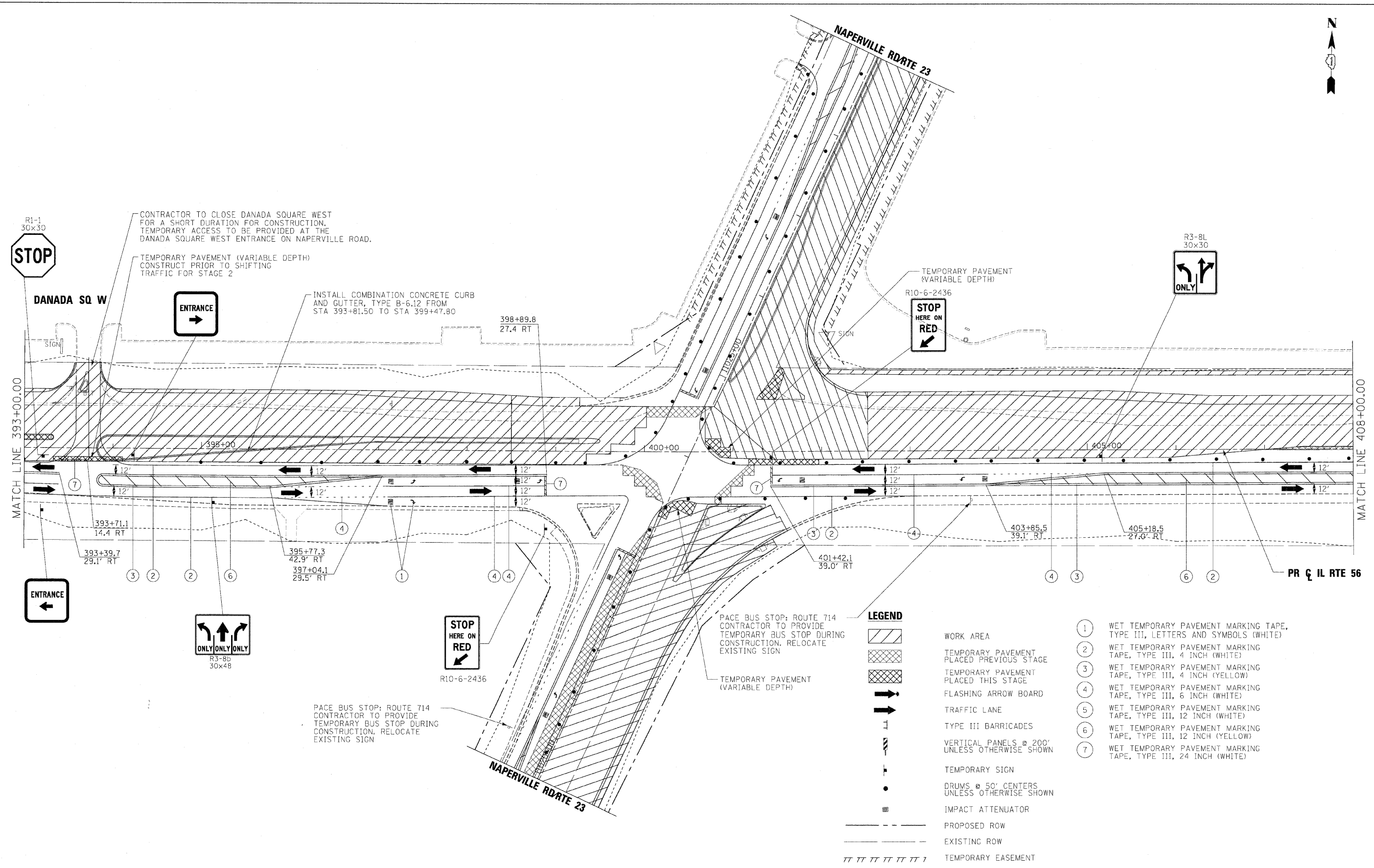
**benesch**

**STATE OF ILLINOIS  
DEPARTMENT OF TRANSPORTATION**

**MAINTENANCE OF TRAFFIC PLAN  
STAGE 2-1 IL RTE 56**

SCALE: 1"=50' SHEET NO.58 OF 112 SHEETS STA. 378+00 TO STA. 393+00

F.A.P. RTE.	SECTION	COUNTY	TOTAL SHEETS	SHEET NO.
365	(57 & 58)WRS-2		681	150
CONTRACT NO. 62419			ILLINOIS FED. AID PROJECT	



**LEGEND**

- WORK AREA
- TEMPORARY PAVEMENT PLACED PREVIOUS STAGE
- TEMPORARY PAVEMENT PLACED THIS STAGE
- FLASHING ARROW BOARD
- TRAFFIC LANE
- TYPE III BARRICADES
- VERTICAL PANELS @ 200' UNLESS OTHERWISE SHOWN
- TEMPORARY SIGN
- DRUMS @ 50' CENTERS UNLESS OTHERWISE SHOWN
- IMPACT ATTENUATOR
- PROPOSED ROW
- EXISTING ROW
- TEMPORARY EASEMENT

- ① WET TEMPORARY PAVEMENT MARKING TAPE, TYPE III, LETTERS AND SYMBOLS (WHITE)
- ② WET TEMPORARY PAVEMENT MARKING TAPE, TYPE III, 4 INCH (WHITE)
- ③ WET TEMPORARY PAVEMENT MARKING TAPE, TYPE III, 4 INCH (YELLOW)
- ④ WET TEMPORARY PAVEMENT MARKING TAPE, TYPE III, 6 INCH (WHITE)
- ⑤ WET TEMPORARY PAVEMENT MARKING TAPE, TYPE III, 12 INCH (WHITE)
- ⑥ WET TEMPORARY PAVEMENT MARKING TAPE, TYPE III, 12 INCH (YELLOW)
- ⑦ WET TEMPORARY PAVEMENT MARKING TAPE, TYPE III, 24 INCH (WHITE)

FILE NAME =	DESIGNED - JMM	REVISED -
... \D162419-sh-t-IL05-staging2-1-11.dgn	DRAWN - TMB	REVISED -
USER NAME = tbenk	CHECKED - RMT	REVISED -
PLOT DATE = 12/7/2010	DATE - 12/6/10	REVISED -

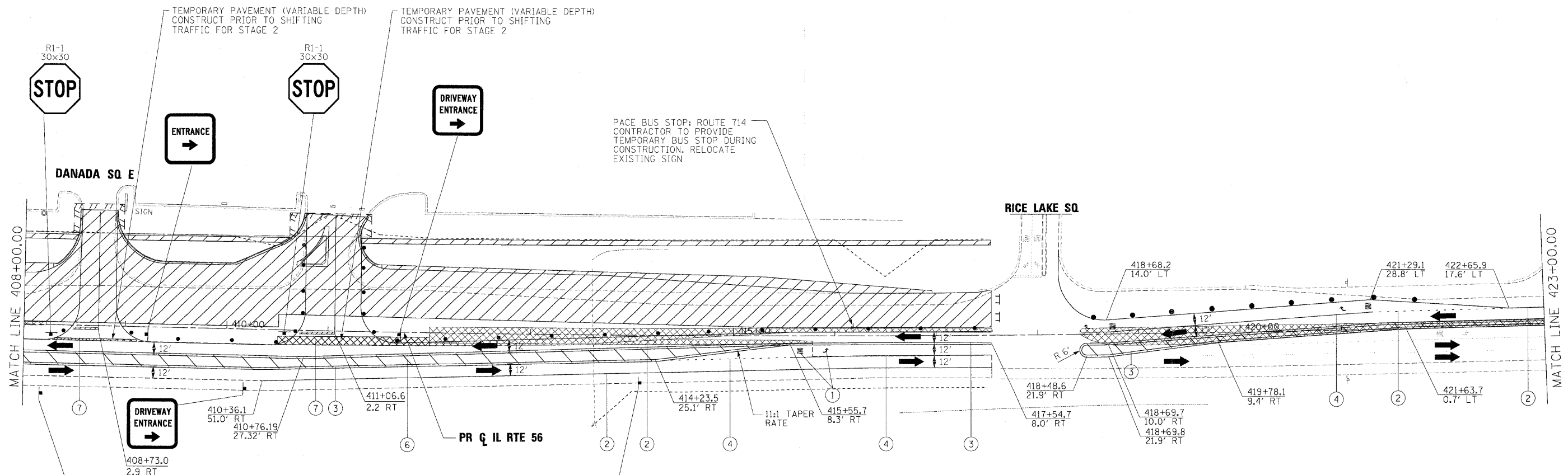
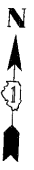
**benesch**

**STATE OF ILLINOIS  
DEPARTMENT OF TRANSPORTATION**

**MAINTENANCE OF TRAFFIC PLAN  
STAGE 2-1 IL RTE 56**

SCALE: 1"=50'    SHEET NO.59 OF 112 SHEETS    STA. 393+00 TO STA. 408+00

F.A.P. RTE.	SECTION	COUNTY	TOTAL SHEETS	SHEET NO.
365	(57 & 58)WRS-2	DUPAGE	681	151
ILLINOIS FED. AID PROJECT			CONTRACT NO. 62419	



**LEGEND**

- WORK AREA
- TEMPORARY PAVEMENT PLACED PREVIOUS STAGE
- TEMPORARY PAVEMENT PLACED THIS STAGE
- FLASHING ARROW BOARD
- TRAFFIC LANE
- TYPE III BARRICADES
- VERTICAL PANELS @ 200' UNLESS OTHERWISE SHOWN
- TEMPORARY SIGN
- DRUMS @ 50' CENTERS UNLESS OTHERWISE SHOWN
- IMPACT ATTENUATOR
- PROPOSED ROW
- EXISTING ROW
- TEMPORARY EASEMENT

- ① WET TEMPORARY PAVEMENT MARKING TAPE, TYPE III, LETTERS AND SYMBOLS (WHITE)
- ② WET TEMPORARY PAVEMENT MARKING TAPE, TYPE III, 4 INCH (WHITE)
- ③ WET TEMPORARY PAVEMENT MARKING TAPE, TYPE III, 4 INCH (YELLOW)
- ④ WET TEMPORARY PAVEMENT MARKING TAPE, TYPE III, 6 INCH (WHITE)
- ⑤ WET TEMPORARY PAVEMENT MARKING TAPE, TYPE III, 12 INCH (WHITE)
- ⑥ WET TEMPORARY PAVEMENT MARKING TAPE, TYPE III, 12 INCH (YELLOW)
- ⑦ WET TEMPORARY PAVEMENT MARKING TAPE, TYPE III, 24 INCH (WHITE)

FILE NAME =	DESIGNED - JMM	REVISED -
...ND162419-ah-t-IL56.staging2-1-12.dgn	DRAWN - TMB	REVISED -
USER NAME = tmlenk	CHECKED - RMT	REVISED -
PLOT DATE = 12/17/2010	DATE - 12/6/10	REVISED -

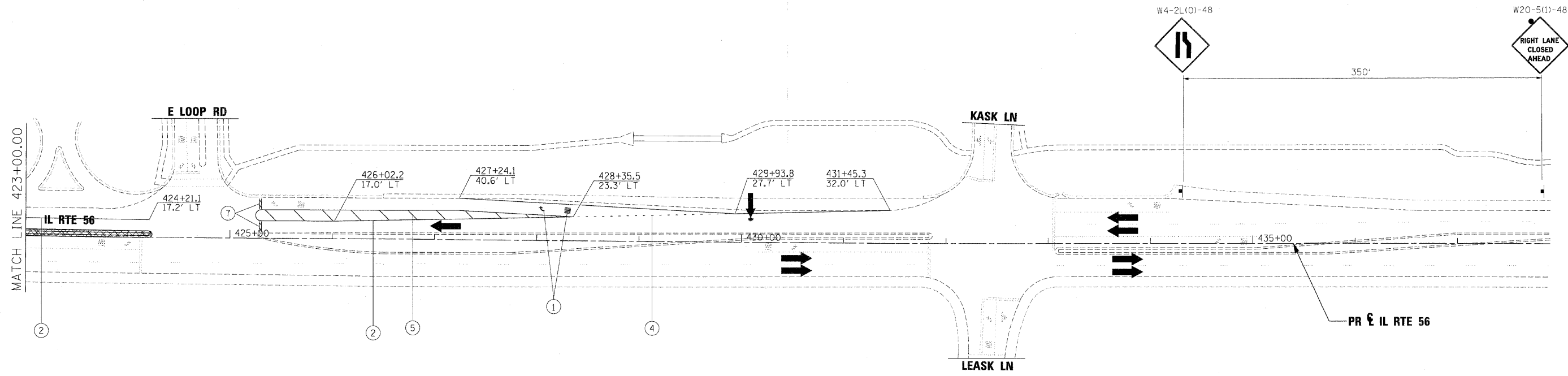
**benesch**

**STATE OF ILLINOIS  
DEPARTMENT OF TRANSPORTATION**

**MAINTENANCE OF TRAFFIC PLAN  
STAGE 2-1 IL RTE 56**

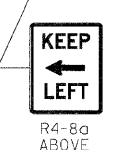
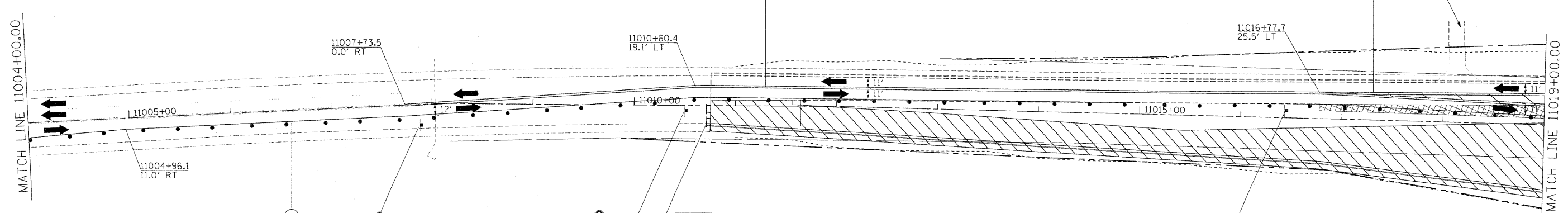
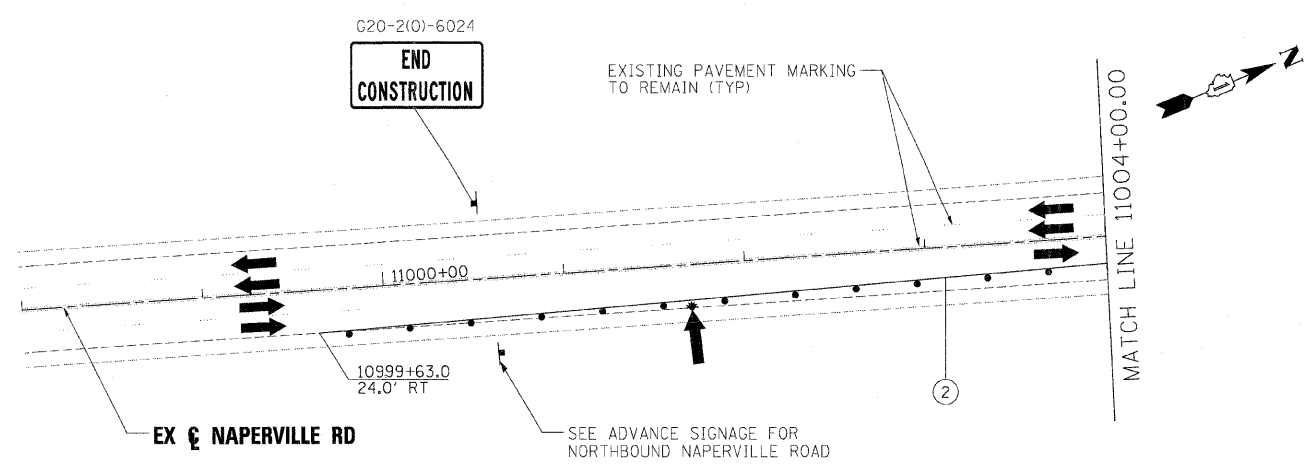

SCALE: 1"=50' SHEET NO.60 OF 112 SHEETS STA. 408+00 TO STA. 423+00

F.A.P. RTE.	SECTION	COUNTY	TOTAL SHEETS	SHEET NO.
365	(57 & 58)WRS-2	DUPAGE	681	152
CONTRACT NO. 62419			ILLINOIS FED. AID PROJECT	



- LEGEND**
- WORK AREA
  - TEMPORARY PAVEMENT PLACED PREVIOUS STAGE
  - TEMPORARY PAVEMENT PLACED THIS STAGE
  - FLASHING ARROW BOARD
  - TRAFFIC LANE
  - TYPE III BARRICADES
  - VERTICAL PANELS @ 200' UNLESS OTHERWISE SHOWN
  - TEMPORARY SIGN
  - DRUMS @ 50' CENTERS UNLESS OTHERWISE SHOWN
  - IMPACT ATTENUATOR
  - PROPOSED ROW
  - EXISTING ROW
  - TEMPORARY EASEMENT
- ① WET TEMPORARY PAVEMENT MARKING TAPE, TYPE III, LETTERS AND SYMBOLS (WHITE)
  - ② WET TEMPORARY PAVEMENT MARKING TAPE, TYPE III, 4 INCH (WHITE)
  - ③ WET TEMPORARY PAVEMENT MARKING TAPE, TYPE III, 4 INCH (YELLOW)
  - ④ WET TEMPORARY PAVEMENT MARKING TAPE, TYPE III, 6 INCH (WHITE)
  - ⑤ WET TEMPORARY PAVEMENT MARKING TAPE, TYPE III, 12 INCH (WHITE)
  - ⑥ WET TEMPORARY PAVEMENT MARKING TAPE, TYPE III, 12 INCH (YELLOW)
  - ⑦ WET TEMPORARY PAVEMENT MARKING TAPE, TYPE III, 24 INCH (WHITE)

FILE NAME =	DESIGNED - JMM	REVISED -	<b>benesch</b>	<b>STATE OF ILLINOIS DEPARTMENT OF TRANSPORTATION</b>	<b>MAINTENANCE OF TRAFFIC PLAN STAGE 2-1 IL RTE 56</b>			F.A.P. RTE.	SECTION	COUNTY	TOTAL SHEETS	SHEET NO.
...\\D162419-sh-t-IL56-staging2-1-13.dgn	DRAWN - TMB	REVISED -			365	(57 & 58)WRS-2	DUPAGE	681	153			
USER NAME = tbenk	CHECKED - RMT	REVISED -			SCALE: 1"=50' SHEET NO.61 OF 112 SHEETS STA. 423+00 TO STA. POE			CONTRACT NO. 62419				
PLT DATE = 12/7/2010	DATE - 12/6/10	REVISED -			ILLINOIS FED. AID PROJECT							



- LEGEND**
- WORK AREA
  - TEMPORARY PAVEMENT PLACED PREVIOUS STAGE
  - TEMPORARY PAVEMENT PLACED THIS STAGE
  - FLASHING ARROW BOARD
  - TRAFFIC LANE
  - TYPE III BARRICADES
  - VERTICAL PANELS @ 200' UNLESS OTHERWISE SHOWN
  - TEMPORARY SIGN
  - DRUMS @ 50' CENTERS UNLESS OTHERWISE SHOWN
  - IMPACT ATTENUATOR
  - PROPOSED ROW
  - EXISTING ROW
  - TEMPORARY EASEMENT

- ① WET TEMPORARY PAVEMENT MARKING TAPE, TYPE III, LETTERS AND SYMBOLS (WHITE)
- ② WET TEMPORARY PAVEMENT MARKING TAPE, TYPE III, 4 INCH (WHITE)
- ③ WET TEMPORARY PAVEMENT MARKING TAPE, TYPE III, 4 INCH (YELLOW)
- ④ WET TEMPORARY PAVEMENT MARKING TAPE, TYPE III, 6 INCH (WHITE)
- ⑤ WET TEMPORARY PAVEMENT MARKING TAPE, TYPE III, 12 INCH (WHITE)
- ⑥ WET TEMPORARY PAVEMENT MARKING TAPE, TYPE III, 12 INCH (YELLOW)
- ⑦ WET TEMPORARY PAVEMENT MARKING TAPE, TYPE III, 24 INCH (WHITE)

FILE NAME =	DESIGNED - JMM	REVISED -
...D162419-sh1-NAP_staging2-1-18.dgn	DRAWN - TMB	REVISED -
USER NAME = tblank	CHECKED - RMT	REVISED -
PLOT DATE = 12/7/2012	DATE - 12/6/10	REVISED -

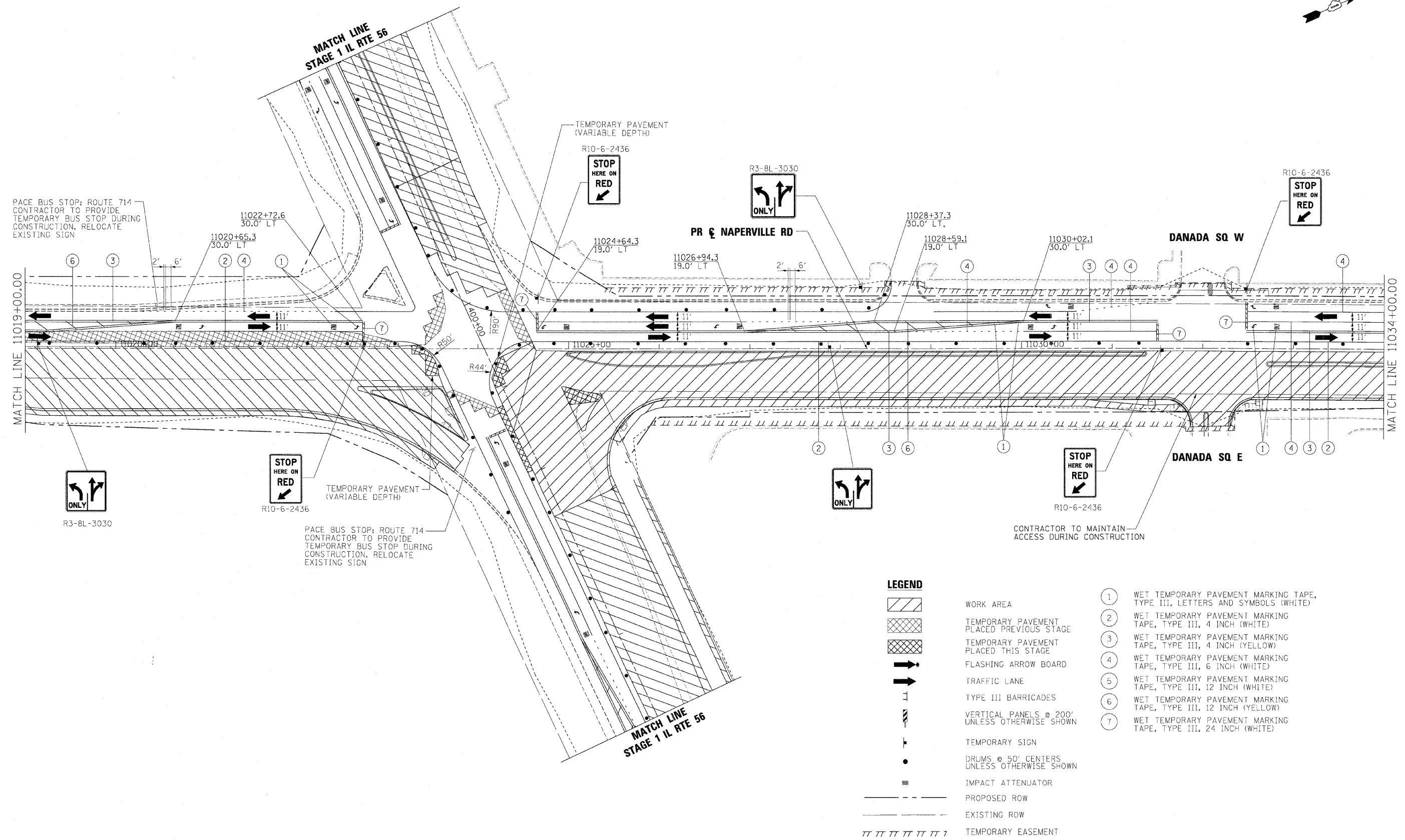

**benesch**

**STATE OF ILLINOIS  
DEPARTMENT OF TRANSPORTATION**

**MAINTENANCE OF TRAFFIC PLAN  
STAGE 2-1 NAPERVILLE**

SCALE: 1"=50'    SHEET NO.62 OF 112 SHEETS    STA.    TO STA.

F.A.P. RTE.	SECTION	COUNTY	TOTAL SHEETS	SHEET NO.
365	(57 & 58)WRS-2		681	154
CONTRACT NO. 62419			ILLINOIS FED. AID PROJECT	



- |  |   |     |  |
|--|---|-----|--|
|  | WORK AREA                                     | (1) | WET TEMPORARY PAVEMENT MARKING TAPE, TYPE III, LETTERS AND SYMBOLS (WHITE) |
|  | TEMPORARY PAVEMENT PLACED PREVIOUS STAGE      | (2) | WET TEMPORARY PAVEMENT MARKING TAPE, TYPE III, 4 INCH (WHITE)              |
|  | TEMPORARY PAVEMENT PLACED THIS STAGE          | (3) | WET TEMPORARY PAVEMENT MARKING TAPE, TYPE III, 4 INCH (YELLOW)             |
|  | FLASHING ARROW BOARD                          | (4) | WET TEMPORARY PAVEMENT MARKING TAPE, TYPE III, 6 INCH (WHITE)              |
|  | TRAFFIC LANE                                  | (5) | WET TEMPORARY PAVEMENT MARKING TAPE, TYPE III, 12 INCH (WHITE)             |
|  | TYPE III BARRICADES                           | (6) | WET TEMPORARY PAVEMENT MARKING TAPE, TYPE III, 12 INCH (YELLOW)            |
|  | VERTICAL PANELS @ 200' UNLESS OTHERWISE SHOWN | (7) | WET TEMPORARY PAVEMENT MARKING TAPE, TYPE III, 24 INCH (WHITE)             |
|  | TEMPORARY SIGN                                |     |  |
|  | DRUMS @ 50' CENTERS UNLESS OTHERWISE SHOWN    |     |  |
|  | IMPACT ATTENUATOR                             |     |  |
|  | PROPOSED ROW                                  |     |  |
|  | EXISTING ROW                                  |     |  |
|  | TEMPORARY EASEMENT                            |     |  |

FILE NAME =	DESIGNED - JMM	REVISED -
...NJ\62419-sh1-NAP_staging2-1-19.dgn	DRAWN - TMB	REVISED -
USER NAME = tbenk	CHECKED - RMT	REVISED -
PLOT DATE = 12/7/2010	DATE - 12/6/10	REVISED -

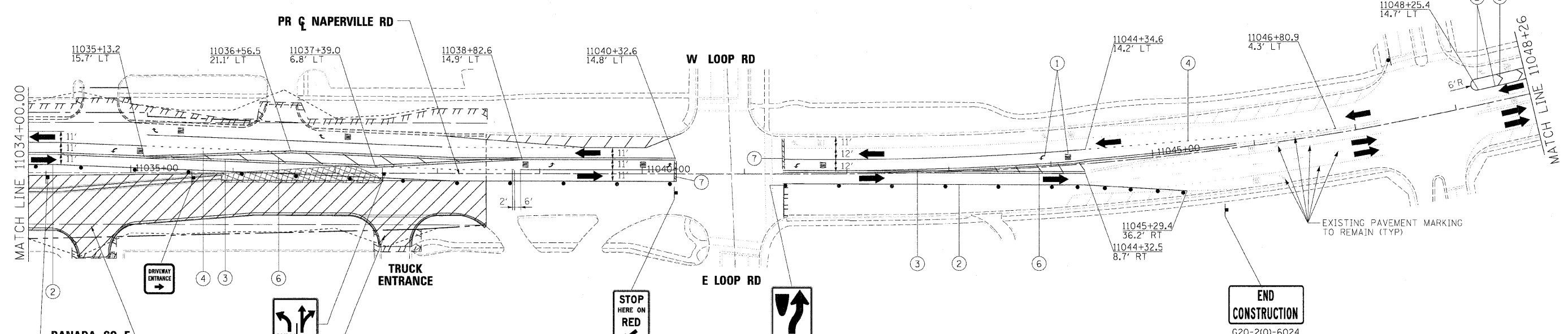

**benesch**

**STATE OF ILLINOIS  
DEPARTMENT OF TRANSPORTATION**

**MAINTENANCE OF TRAFFIC PLAN  
STAGE 2-1 NAPERVILLE**

SCALE: 1"=50' SHEET NO.63 OF 112 SHEETS STA. TO STA.

F.A.P. RTE.	SECTION	COUNTY	TOTAL SHEETS NO.
365	(57 & 58)WRS-2	DUPAGE	681 155
			CONTRACT NO. 62419
ILLINOIS FED. AID PROJECT			



- WORK AREA
  - TEMPORARY PAVEMENT PLACED PREVIOUS STAGE
  - TEMPORARY PAVEMENT PLACED THIS STAGE
  - FLASHING ARROW BOARD
  - TRAFFIC LANE
  - TYPE III BARRICADES
  - VERTICAL PANELS @ 200' UNLESS OTHERWISE SHOWN
  - TEMPORARY SIGN
  - DRUMS @ 50' CENTERS UNLESS OTHERWISE SHOWN
  - IMPACT ATTENUATOR
  - PROPOSED ROW
  - EXISTING ROW
  - TEMPORARY EASEMENT
- ① WET TEMPORARY PAVEMENT MARKING TAPE, TYPE III, LETTERS AND SYMBOLS (WHITE)
  - ② WET TEMPORARY PAVEMENT MARKING TAPE, TYPE III, 4 INCH (WHITE)
  - ③ WET TEMPORARY PAVEMENT MARKING TAPE, TYPE III, 4 INCH (YELLOW)
  - ④ WET TEMPORARY PAVEMENT MARKING TAPE, TYPE III, 6 INCH (WHITE)
  - ⑤ WET TEMPORARY PAVEMENT MARKING TAPE, TYPE III, 12 INCH (WHITE)
  - ⑥ WET TEMPORARY PAVEMENT MARKING TAPE, TYPE III, 12 INCH (YELLOW)
  - ⑦ WET TEMPORARY PAVEMENT MARKING TAPE, TYPE III, 24 INCH (WHITE)

FILE NAME =	DESIGNED - JMM	REVISED -
...\\0162419-shv-NAP_staging2-1-20.dgn	DRAWN - TMB	REVISED -
USER NAME = tblank	CHECKED - RMT	REVISED -
PLT DATE = 12/7/2010	DATE - 12/6/10	REVISED -

**benesch**

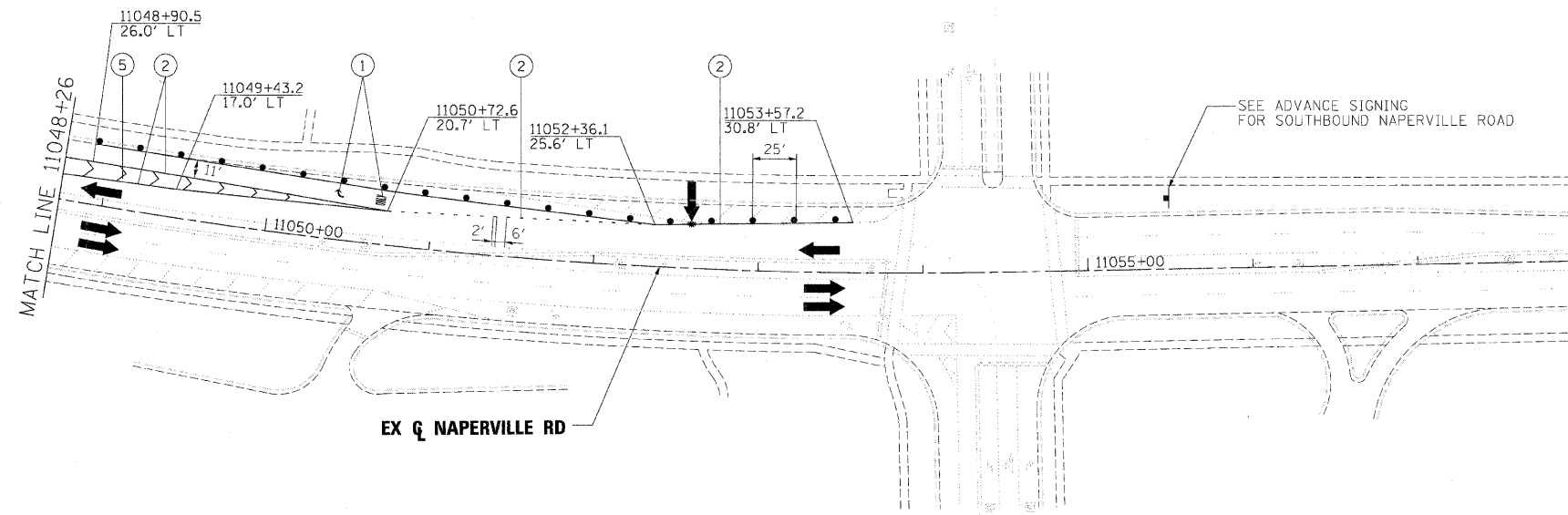
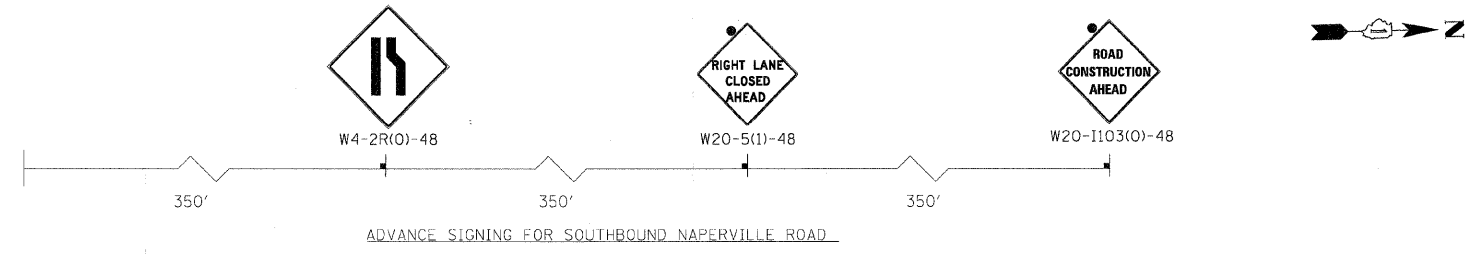
**STATE OF ILLINOIS  
DEPARTMENT OF TRANSPORTATION**

**MAINTENANCE OF TRAFFIC PLAN  
STAGE 2-1 NAPERVILLE**

SCALE: 1"=50' SHEET NO.64 OF 112 SHEETS STA. TO STA.

F.A.P. RTE.	SECTION	COUNTY	TOTAL SHEETS	SHEET NO.
365	(57 & 58)WRS-2	DUPAGE	681	156
			CONTRACT NO. 62419	
ILLINOIS FED. AID PROJECT				



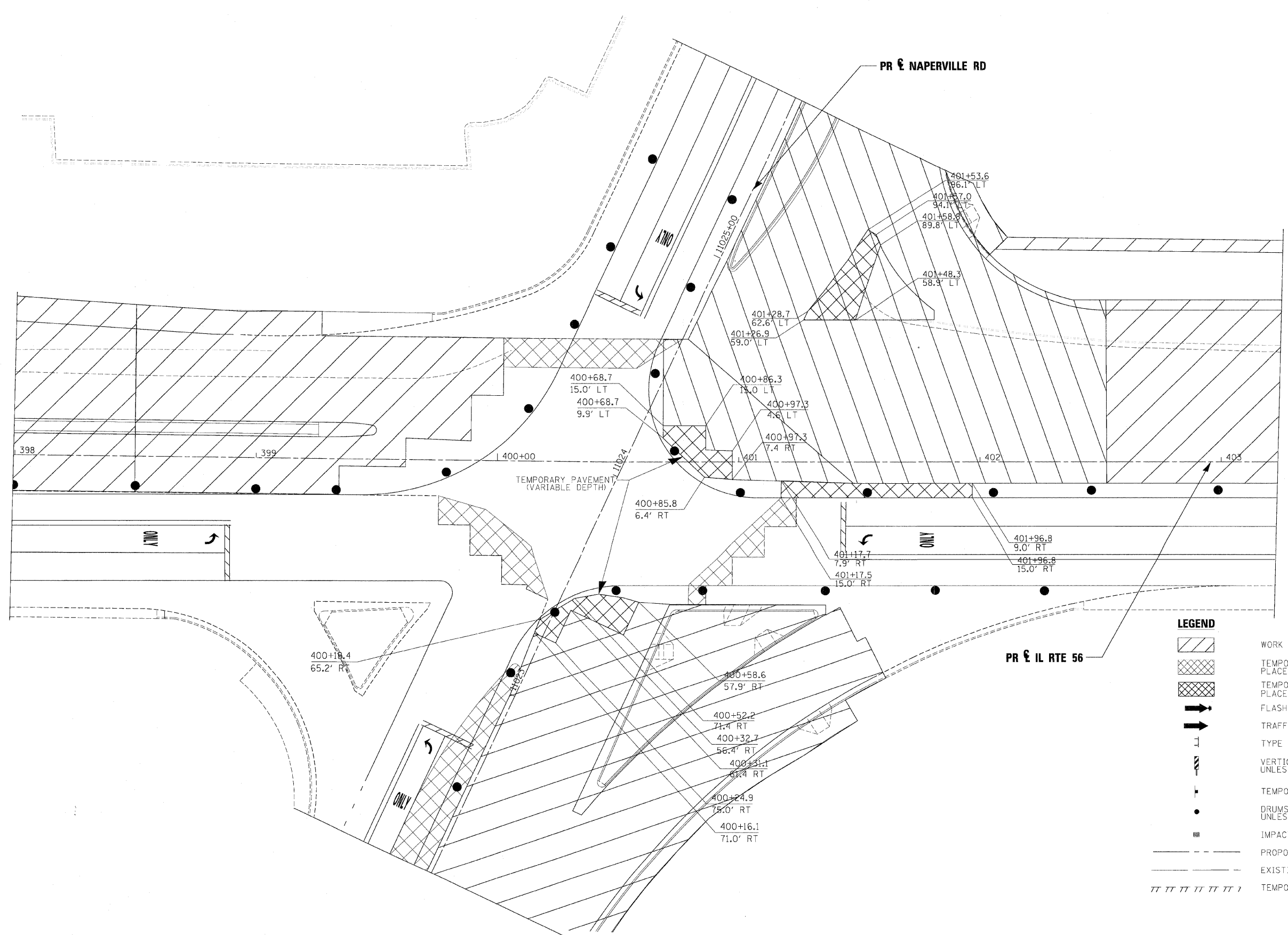


LEGEND	
	WORK AREA
	TEMPORARY PAVEMENT PLACED PREVIOUS STAGE
	TEMPORARY PAVEMENT PLACED THIS STAGE
	FLASHING ARROW BOARD
	TRAFFIC LANE
	TYPE III BARRICADES
	VERTICAL PANELS @ 200' UNLESS OTHERWISE SHOWN
	TEMPORARY SIGN
	DRUMS @ 50' CENTERS UNLESS OTHERWISE SHOWN
	IMPACT ATTENUATOR
	PROPOSED ROW
	EXISTING ROW
	TEMPORARY EASEMENT

①	WET TEMPORARY PAVEMENT MARKING TAPE, TYPE III, LETTERS AND SYMBOLS (WHITE)
②	WET TEMPORARY PAVEMENT MARKING TAPE, TYPE III, 4 INCH (WHITE)
③	WET TEMPORARY PAVEMENT MARKING TAPE, TYPE III, 4 INCH (YELLOW)
④	WET TEMPORARY PAVEMENT MARKING TAPE, TYPE III, 6 INCH (WHITE)
⑤	WET TEMPORARY PAVEMENT MARKING TAPE, TYPE III, 12 INCH (WHITE)
⑥	WET TEMPORARY PAVEMENT MARKING TAPE, TYPE III, 12 INCH (YELLOW)
⑦	WET TEMPORARY PAVEMENT MARKING TAPE, TYPE III, 24 INCH (WHITE)

FILE NAME =	DESIGNED - JMM	REVISED -	<b>benesch</b>	<b>STATE OF ILLINOIS DEPARTMENT OF TRANSPORTATION</b>	<b>MAINTENANCE OF TRAFFIC PLAN STAGE 2-1 NAPERVILLE</b>	F.A.P. RTE.	SECTION	COUNTY	TOTAL SHEETS	SHEET NO.
... \D162419-sh1-NAP_staging2-1-21.dgn	DRAWN - TMB	REVISED -				365	(57 & 58)WRS-2	DUPAGE	681	157
USER NAME = tblank	CHECKED - RMT	REVISED -				CONTRACT NO. 62419				
PLOT DATE = 12/7/2010	DATE - 12/6/10	REVISED -				ILLINOIS FED. AID PROJECT				



**LEGEND**

	WORK AREA
	TEMPORARY PAVEMENT PLACED PREVIOUS STAGE
	TEMPORARY PAVEMENT PLACED THIS STAGE
	FLASHING ARROW BOARD
	TRAFFIC LANE
	TYPE III BARRICADES
	VERTICAL PANELS @ 200' UNLESS OTHERWISE SHOWN
	TEMPORARY SIGN
	DRUMS @ 50' CENTERS UNLESS OTHERWISE SHOWN
	IMPACT ATTENUATOR
	PROPOSED ROW
	EXISTING ROW
	TEMPORARY EASEMENT

FILE NAME =	DESIGNED - JMM	REVISED -
...X0162419-sh1-NAP_staging2-1-19_Detail.dgn	DRAWN - TMB	REVISED -
USER NAME = tblank	CHECKED - RMT	REVISED -
PLOT DATE = 12/7/2012	DATE - 12/6/10	REVISED -

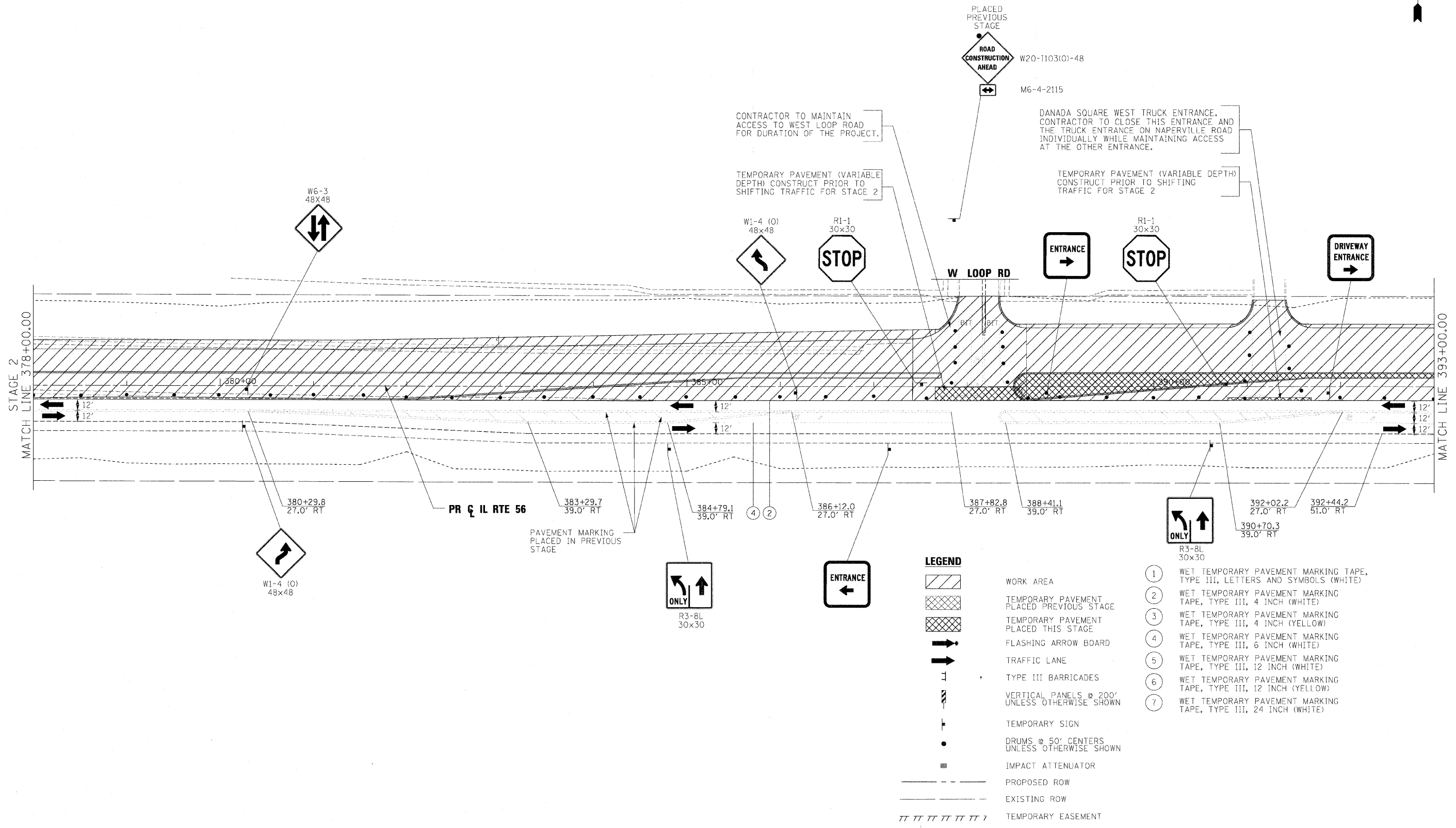
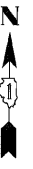
**benesch**

**STATE OF ILLINOIS  
DEPARTMENT OF TRANSPORTATION**

**MAINTENANCE OF TRAFFIC  
STAGE 2-1 NAPERVILLE /IL RTE 56**

SCALE: 1"=50' SHEET NO.66 OF 112 SHEETS STA. TO STA.

F.A.P. RTE.	SECTION	COUNTY	TOTAL SHEETS	SHEET NO.
365	(57 & 58)WRS-2	DUPAGE	681	158
CONTRACT NO. 62419			ILLINOIS FED. AID PROJECT	



**LEGEND**

- WORK AREA
- TEMPORARY PAVEMENT PLACED PREVIOUS STAGE
- TEMPORARY PAVEMENT PLACED THIS STAGE
- FLASHING ARROW BOARD
- TRAFFIC LANE
- TYPE III BARRICADES
- VERTICAL PANELS @ 200' UNLESS OTHERWISE SHOWN
- TEMPORARY SIGN
- DRUMS @ 50' CENTERS UNLESS OTHERWISE SHOWN
- IMPACT ATTENUATOR
- PROPOSED ROW
- EXISTING ROW
- TEMPORARY EASEMENT

- ① WET TEMPORARY PAVEMENT MARKING TAPE, TYPE III, LETTERS AND SYMBOLS (WHITE)
- ② WET TEMPORARY PAVEMENT MARKING TAPE, TYPE III, 4 INCH (WHITE)
- ③ WET TEMPORARY PAVEMENT MARKING TAPE, TYPE III, 4 INCH (YELLOW)
- ④ WET TEMPORARY PAVEMENT MARKING TAPE, TYPE III, 6 INCH (WHITE)
- ⑤ WET TEMPORARY PAVEMENT MARKING TAPE, TYPE III, 12 INCH (WHITE)
- ⑥ WET TEMPORARY PAVEMENT MARKING TAPE, TYPE III, 12 INCH (YELLOW)
- ⑦ WET TEMPORARY PAVEMENT MARKING TAPE, TYPE III, 24 INCH (WHITE)

FILE NAME =	DESIGNED - JMM	REVISED -
... \D162419-sh1-IL56-staging2-2-10.dgn	DRAWN - TMB	REVISED -
USER NAME = tblank	CHECKED - RMT	REVISED -
PLCT DATE = 12/7/2010	DATE - 12/6/10	REVISED -

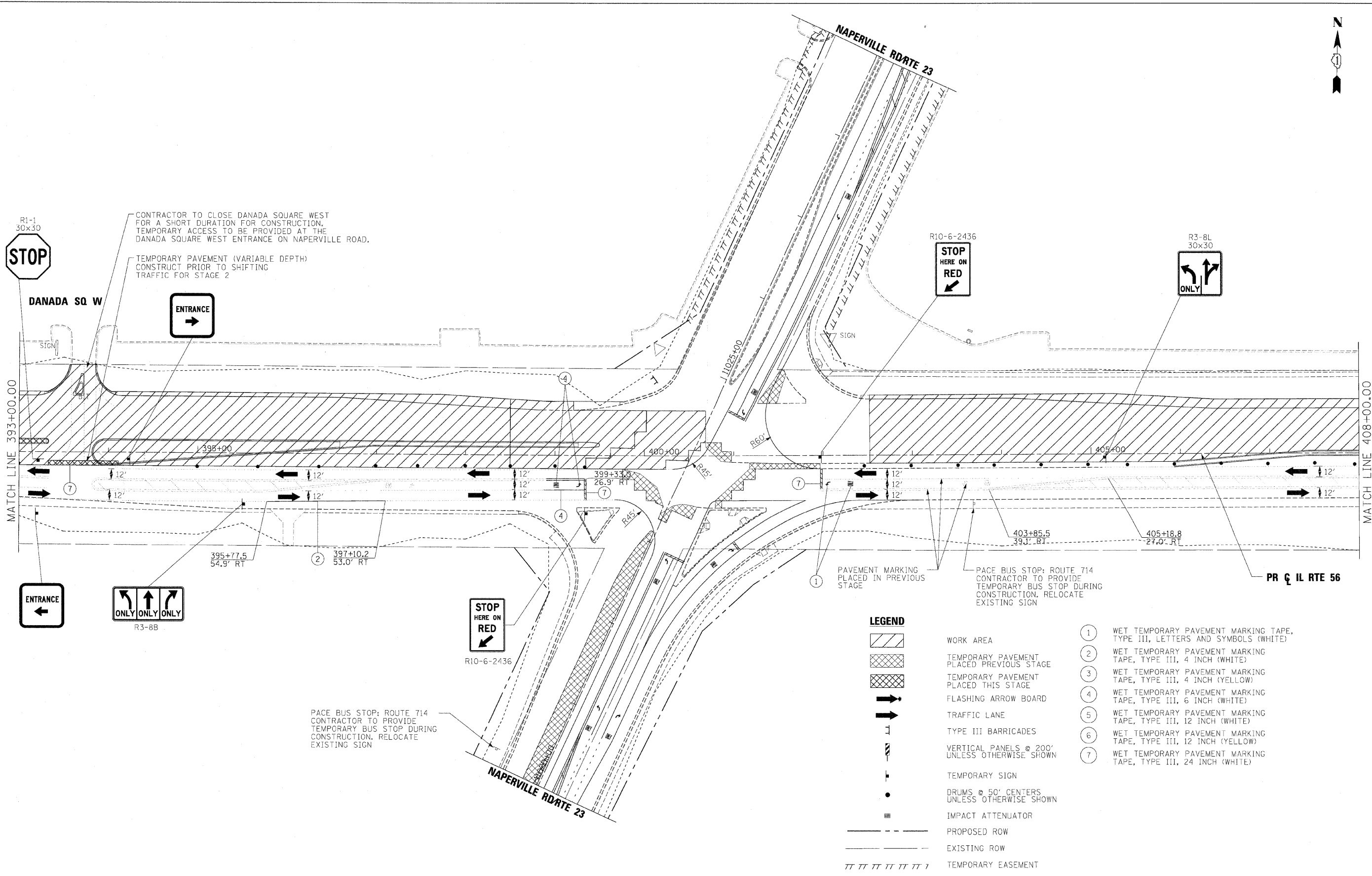
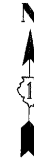
**benesch**

**STATE OF ILLINOIS  
DEPARTMENT OF TRANSPORTATION**

**MAINTENANCE OF TRAFFIC PLAN  
STAGE 2-2 IL RTE 56**

SCALE: 1"=50' SHEET NO.67 OF 112 SHEETS STA. 378+00 TO STA. 393+00

F.A.P. RTE.	SECTION	COUNTY	TOTAL SHEETS	SHEET NO.
365	(57 & 58)WRS-2	DUPAGE	681	159
CONTRACT NO. 62419			ILLINOIS FED. AID PROJECT	



**LEGEND**

- WORK AREA
- TEMPORARY PAVEMENT PLACED PREVIOUS STAGE
- TEMPORARY PAVEMENT PLACED THIS STAGE
- FLASHING ARROW BOARD
- TRAFFIC LANE
- TYPE III BARRICADES
- VERTICAL PANELS @ 200' UNLESS OTHERWISE SHOWN
- TEMPORARY SIGN
- DRUMS @ 50' CENTERS UNLESS OTHERWISE SHOWN
- IMPACT ATTENUATOR
- PROPOSED ROW
- EXISTING ROW
- TEMPORARY EASEMENT

- ① WET TEMPORARY PAVEMENT MARKING TAPE, TYPE III, LETTERS AND SYMBOLS (WHITE)
- ② WET TEMPORARY PAVEMENT MARKING TAPE, TYPE III, 4 INCH (WHITE)
- ③ WET TEMPORARY PAVEMENT MARKING TAPE, TYPE III, 4 INCH (YELLOW)
- ④ WET TEMPORARY PAVEMENT MARKING TAPE, TYPE III, 6 INCH (WHITE)
- ⑤ WET TEMPORARY PAVEMENT MARKING TAPE, TYPE III, 12 INCH (WHITE)
- ⑥ WET TEMPORARY PAVEMENT MARKING TAPE, TYPE III, 12 INCH (YELLOW)
- ⑦ WET TEMPORARY PAVEMENT MARKING TAPE, TYPE III, 24 INCH (WHITE)

FILE NAME =	DESIGNED - JMM	REVISED -
...\\D162419-ah1-IL56-staging2-2-11.dgn	DRAWN - TMB	REVISED -
USER NAME = tblank	CHECKED - RMT	REVISED -
PLOT DATE = 12/7/20:0	DATE - 12/6/10	REVISED -

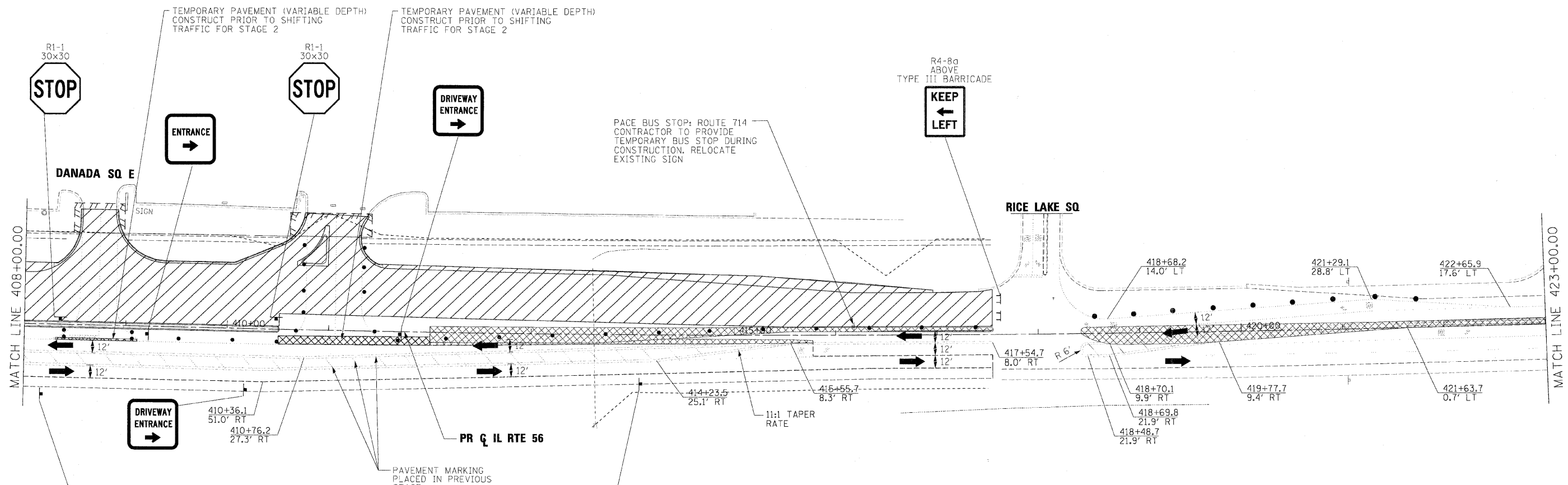
**benesch**

**STATE OF ILLINOIS  
DEPARTMENT OF TRANSPORTATION**

**MAINTENANCE OF TRAFFIC PLAN  
STAGE 2-2 IL RTE 56**

SCALE: 1"=50' SHEET NO.68 OF 112 SHEETS STA. 393+00 TO STA. 408+00

F.A.P. RTE.	SECTION	COUNTY	TOTAL SHEETS	SHEET NO.
365	(57 & 58)WRS-2	DUPAGE	681	160
			CONTRACT NO. 62419	
[ILLINOIS] FED. AID PROJECT				



**LEGEND**

	WORK AREA
	TEMPORARY PAVEMENT PLACED PREVIOUS STAGE
	TEMPORARY PAVEMENT PLACED THIS STAGE
	FLASHING ARROW BOARD
	TRAFFIC LANE
	TYPE III BARRICADES
	VERTICAL PANELS @ 200' UNLESS OTHERWISE SHOWN
	TEMPORARY SIGN
	DRUMS @ 50' CENTERS UNLESS OTHERWISE SHOWN
	IMPACT ATTENUATOR
	PROPOSED ROW
	EXISTING ROW
	TEMPORARY EASEMENT

- ① WET TEMPORARY PAVEMENT MARKING TAPE, TYPE III, LETTERS AND SYMBOLS (WHITE)
- ② WET TEMPORARY PAVEMENT MARKING TAPE, TYPE III, 4 INCH (WHITE)
- ③ WET TEMPORARY PAVEMENT MARKING TAPE, TYPE III, 4 INCH (YELLOW)
- ④ WET TEMPORARY PAVEMENT MARKING TAPE, TYPE III, 6 INCH (WHITE)
- ⑤ WET TEMPORARY PAVEMENT MARKING TAPE, TYPE III, 12 INCH (WHITE)
- ⑥ WET TEMPORARY PAVEMENT MARKING TAPE, TYPE III, 12 INCH (YELLOW)
- ⑦ WET TEMPORARY PAVEMENT MARKING TAPE, TYPE III, 24 INCH (WHITE)

FILE NAME =	DESIGNED - JMM	REVISED -
... \D162419-sh+IL56_staging2-2-12.dgn	DRAWN - TMB	REVISED -
USER NAME = tblank	CHECKED - RMT	REVISED -
PLOT DATE = 12/7/2010	DATE - 12/6/10	REVISED -

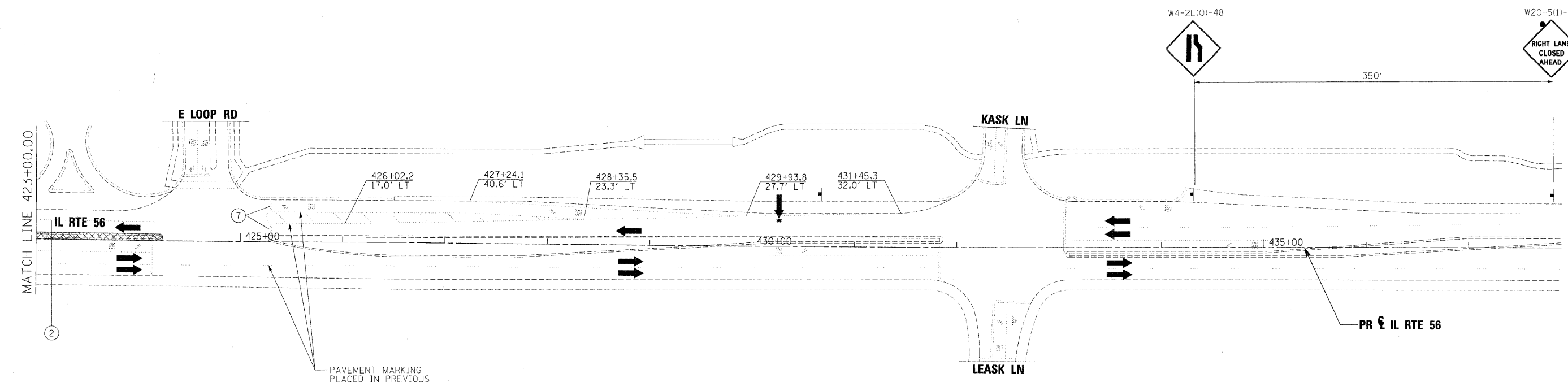
**benesch**

**STATE OF ILLINOIS  
DEPARTMENT OF TRANSPORTATION**

**MAINTENANCE OF TRAFFIC PLAN  
STAGE 2-2 IL RTE 56**

SCALE: 1"=50'    SHEET NO. 69 OF 112 SHEETS    STA. 408+00 TO STA. 423+00

F.A.P. RTE. 365	SECTION (57 & 58)WRS-2	COUNTY	TOTAL SHEETS 681	SHEET NO. 161
			CONTRACT NO. 62419	
ILLINOIS FED. AID PROJECT				



PAVEMENT MARKING PLACED IN PREVIOUS STAGE

LEGEND		
	WORK AREA	① WET TEMPORARY PAVEMENT MARKING TAPE, TYPE III, LETTERS AND SYMBOLS (WHITE)
	TEMPORARY PAVEMENT PLACED PREVIOUS STAGE	② WET TEMPORARY PAVEMENT MARKING TAPE, TYPE III, 4 INCH (WHITE)
	TEMPORARY PAVEMENT PLACED THIS STAGE	③ WET TEMPORARY PAVEMENT MARKING TAPE, TYPE III, 4 INCH (YELLOW)
	FLASHING ARROW BOARD	④ WET TEMPORARY PAVEMENT MARKING TAPE, TYPE III, 6 INCH (WHITE)
	TRAFFIC LANE	⑤ WET TEMPORARY PAVEMENT MARKING TAPE, TYPE III, 12 INCH (WHITE)
	TYPE III BARRICADES	⑥ WET TEMPORARY PAVEMENT MARKING TAPE, TYPE III, 12 INCH (YELLOW)
	VERTICAL PANELS @ 200' UNLESS OTHERWISE SHOWN	⑦ WET TEMPORARY PAVEMENT MARKING TAPE, TYPE III, 24 INCH (WHITE)
	TEMPORARY SIGN	
	DRUMS @ 50' CENTERS UNLESS OTHERWISE SHOWN	
	IMPACT ATTENUATOR	
	PROPOSED ROW	
	EXISTING ROW	
	TEMPORARY EASEMENT	

FILE NAME =	DESIGNED - JMM	REVISED -
...\\0162419-shr-IL56-staging2-2-13.dgn	DRAWN - TMB	REVISED -
USER NAME = tolenk	CHECKED - RMT	REVISED -
PLOT DATE = 12/7/2010	DATE - 12/6/10	REVISED -

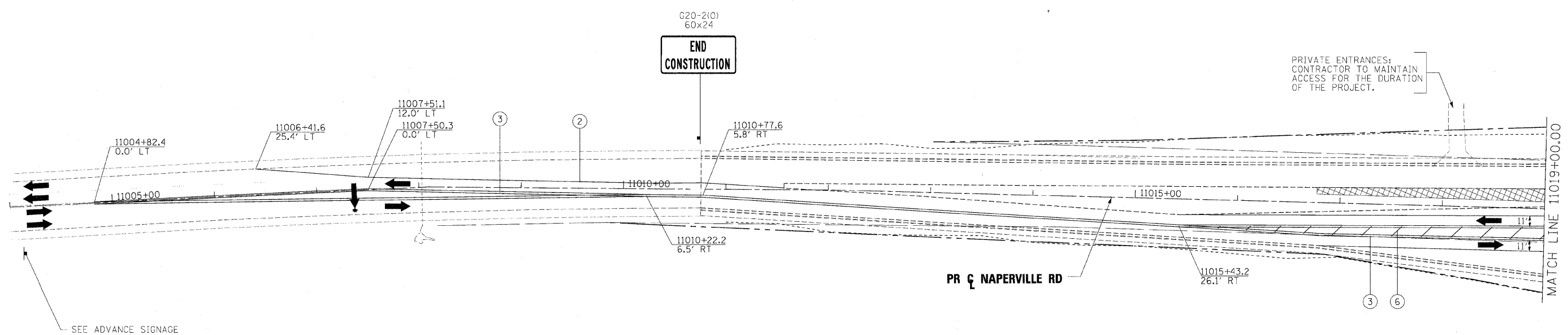
**benesch**

**STATE OF ILLINOIS  
DEPARTMENT OF TRANSPORTATION**

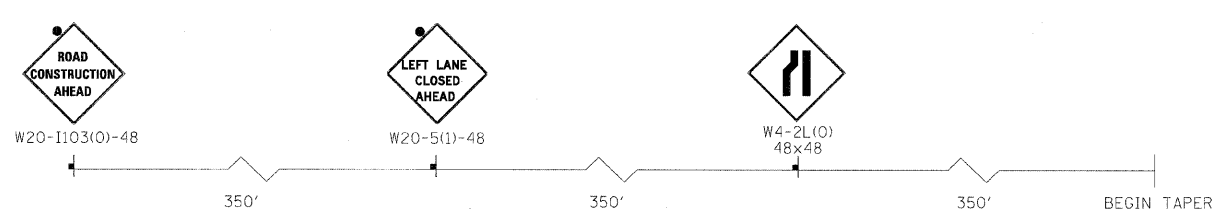
**MAINTENANCE OF TRAFFIC PLAN  
STAGE 2-2 IL RTE 56**

SCALE: 1"=50' SHEET NO. 70 OF 112 SHEETS STA. 423+00 TO STA. POE

F.A.P. RTE. 365	SECTION (S7 & 58)WRS-2	COUNTY DUPAGE	TOTAL SHEETS 681	SHEET NO. 162
CONTRACT NO. 62419			ILLINOIS FED. AID PROJECT	



SEE ADVANCE SIGNAGE  
NORTHBOUND NAPERVILLE ROAD



**ADVANCE SIGNING FOR NORTHBOUND NAPERVILLE ROAD**

LEGEND		
	WORK AREA	① WET TEMPORARY PAVEMENT MARKING TAPE, TYPE III, LETTERS AND SYMBOLS (WHITE)
	TEMPORARY PAVEMENT PLACED PREVIOUS STAGE	② WET TEMPORARY PAVEMENT MARKING TAPE, TYPE III, 4 INCH (WHITE)
	TEMPORARY PAVEMENT PLACED THIS STAGE	③ WET TEMPORARY PAVEMENT MARKING TAPE, TYPE III, 4 INCH (YELLOW)
	FLASHING ARROW BOARD	④ WET TEMPORARY PAVEMENT MARKING TAPE, TYPE III, 6 INCH (WHITE)
	TRAFFIC LANE	⑤ WET TEMPORARY PAVEMENT MARKING TAPE, TYPE III, 12 INCH (WHITE)
	TYPE III BARRICADES	⑥ WET TEMPORARY PAVEMENT MARKING TAPE, TYPE III, 12 INCH (YELLOW)
	VERTICAL PANELS @ 200' UNLESS OTHERWISE SHOWN	⑦ WET TEMPORARY PAVEMENT MARKING TAPE, TYPE III, 24 INCH (WHITE)
	TEMPORARY SIGN	
	DRUMS @ 50' CENTERS UNLESS OTHERWISE SHOWN	
	IMPACT ATTENUATOR	
	PROPOSED ROW	
	EXISTING ROW	
	TEMPORARY EASEMENT	

FILE NAME =	DESIGNED - JMM	REVISED -
...D162419-ahs-NAP_staging2-2-18.dgn	DRAWN - TMB	REVISED -
USER NAME = tojenk	CHECKED - RMT	REVISED -
PLOT DATE = 12/7/2010	DATE - 12/6/10	REVISED -

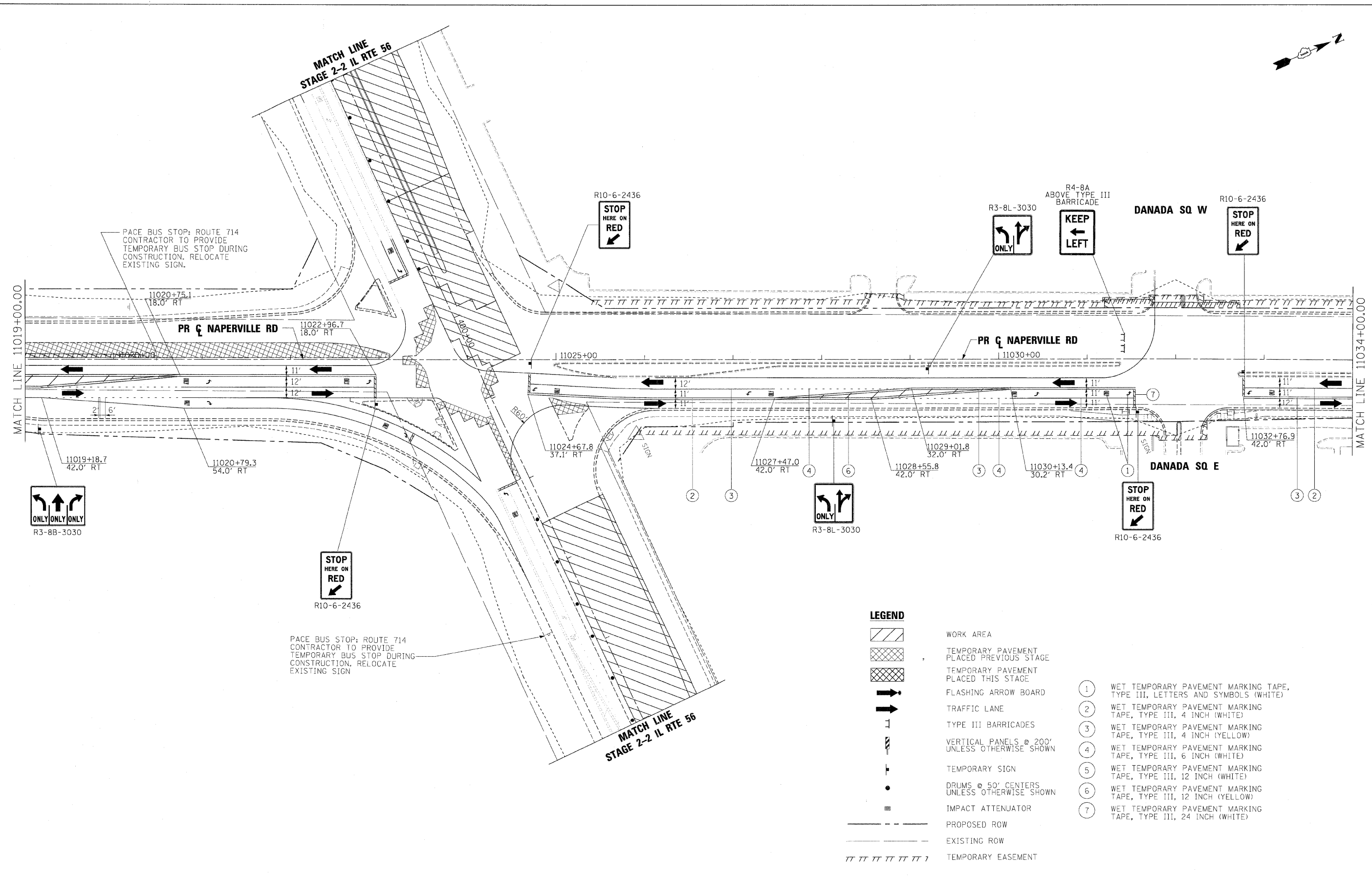

**benesch**

**STATE OF ILLINOIS  
DEPARTMENT OF TRANSPORTATION**

**MAINTENANCE OF TRAFFIC PLAN  
STAGE 2-2 NAPERVILLE**

SCALE: 1"=50' SHEET NO. 71 OF 112 SHEETS STA. TO STA.

F.A.P. RTE. 365	SECTION (57 & 58)WRS-2	COUNTY	TOTAL SHEETS 681	SHEET NO. 163
CONTRACT NO. 62419			ILLINOIS FED. AID PROJECT	



- WORK AREA
  - TEMPORARY PAVEMENT PLACED PREVIOUS STAGE
  - TEMPORARY PAVEMENT PLACED THIS STAGE
  - FLASHING ARROW BOARD
  - TRAFFIC LANE
  - TYPE III BARRICADES
  - VERTICAL PANELS @ 200' UNLESS OTHERWISE SHOWN
  - TEMPORARY SIGN
  - DRUMS @ 50' CENTERS UNLESS OTHERWISE SHOWN
  - IMPACT ATTENUATOR
  - PROPOSED ROW
  - EXISTING ROW
  - TEMPORARY EASEMENT
- ① WET TEMPORARY PAVEMENT MARKING TAPE, TYPE III, LETTERS AND SYMBOLS (WHITE)
  - ② WET TEMPORARY PAVEMENT MARKING TAPE, TYPE III, 4 INCH (WHITE)
  - ③ WET TEMPORARY PAVEMENT MARKING TAPE, TYPE III, 4 INCH (YELLOW)
  - ④ WET TEMPORARY PAVEMENT MARKING TAPE, TYPE III, 6 INCH (WHITE)
  - ⑤ WET TEMPORARY PAVEMENT MARKING TAPE, TYPE III, 12 INCH (WHITE)
  - ⑥ WET TEMPORARY PAVEMENT MARKING TAPE, TYPE III, 12 INCH (YELLOW)
  - ⑦ WET TEMPORARY PAVEMENT MARKING TAPE, TYPE III, 24 INCH (WHITE)

FILE NAME =	DESIGNED - JMM	REVISED -
... \0162419-sht-nap_staging2-2-19.dgn	DRAWN - TMB	REVISED -
USER NAME = tblank	CHECKED - RMT	REVISED -
PLOT DATE = 12/7/2010	DATE - 12/6/10	REVISED -

**benesch**

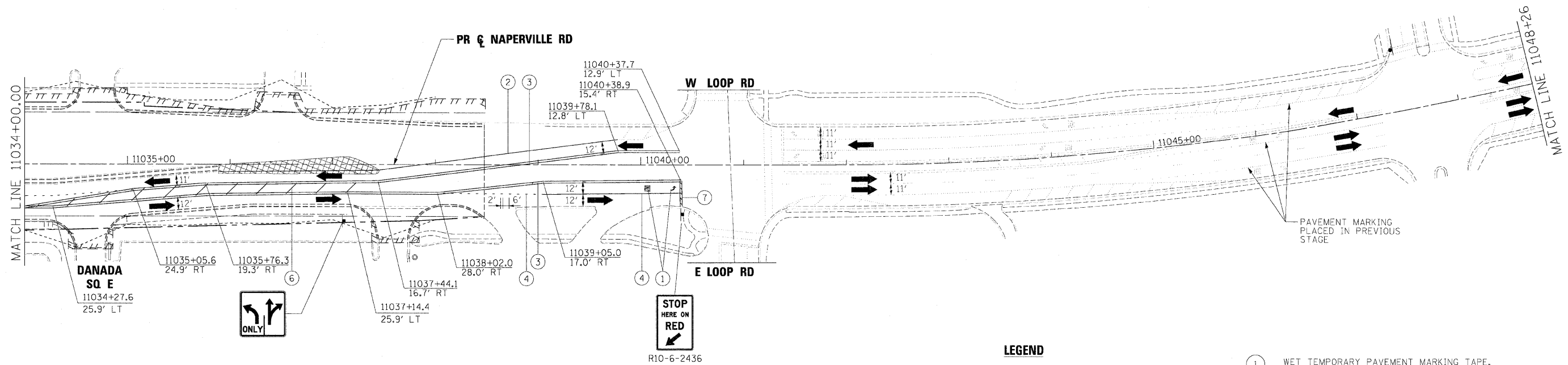
**STATE OF ILLINOIS  
DEPARTMENT OF TRANSPORTATION**

**MAINTENANCE OF TRAFFIC PLAN  
STAGE 2-2 NAPERVILLE**

SCALE: 1"=50'    SHEET NO. 72 OF 112 SHEETS    STA.    TO STA.

F.A.P. RTE.	SECTION	COUNTY	TOTAL SHEETS	SHEET NO.
365	(57 & 58)WRS-2	DUPAGE	681	164
			CONTRACT NO. 62419	
ILLINOIS FED. AID PROJECT				





LEGEND	
	WORK AREA
	TEMPORARY PAVEMENT PLACED PREVIOUS STAGE
	TEMPORARY PAVEMENT PLACED THIS STAGE
	FLASHING ARROW BOARD
	TRAFFIC LANE
	TYPE III BARRICADES
	VERTICAL PANELS @ 200' UNLESS OTHERWISE SHOWN
	TEMPORARY SIGN
	DRUMS @ 50' CENTERS UNLESS OTHERWISE SHOWN
	IMPACT ATTENUATOR
	PROPOSED ROW
	EXISTING ROW
	TEMPORARY EASEMENT

- ① WET TEMPORARY PAVEMENT MARKING TAPE, TYPE III, LETTERS AND SYMBOLS (WHITE)
- ② WET TEMPORARY PAVEMENT MARKING TAPE, TYPE III, 4 INCH (WHITE)
- ③ WET TEMPORARY PAVEMENT MARKING TAPE, TYPE III, 4 INCH (YELLOW)
- ④ WET TEMPORARY PAVEMENT MARKING TAPE, TYPE III, 6 INCH (WHITE)
- ⑤ WET TEMPORARY PAVEMENT MARKING TAPE, TYPE III, 12 INCH (WHITE)
- ⑥ WET TEMPORARY PAVEMENT MARKING TAPE, TYPE III, 12 INCH (YELLOW)
- ⑦ WET TEMPORARY PAVEMENT MARKING TAPE, TYPE III, 24 INCH (WHITE)

FILE NAME =	DESIGNED - JMM	REVISED -
...\\0162419-ah-NAP_staging2-2-28.dgn	DRAWN - TMB	REVISED -
USER NAME = tblank	CHECKED - RMT	REVISED -
PLOT DATE = 12/7/2010	DATE - 12/6/10	REVISED -


**benesch**

**STATE OF ILLINOIS  
DEPARTMENT OF TRANSPORTATION**

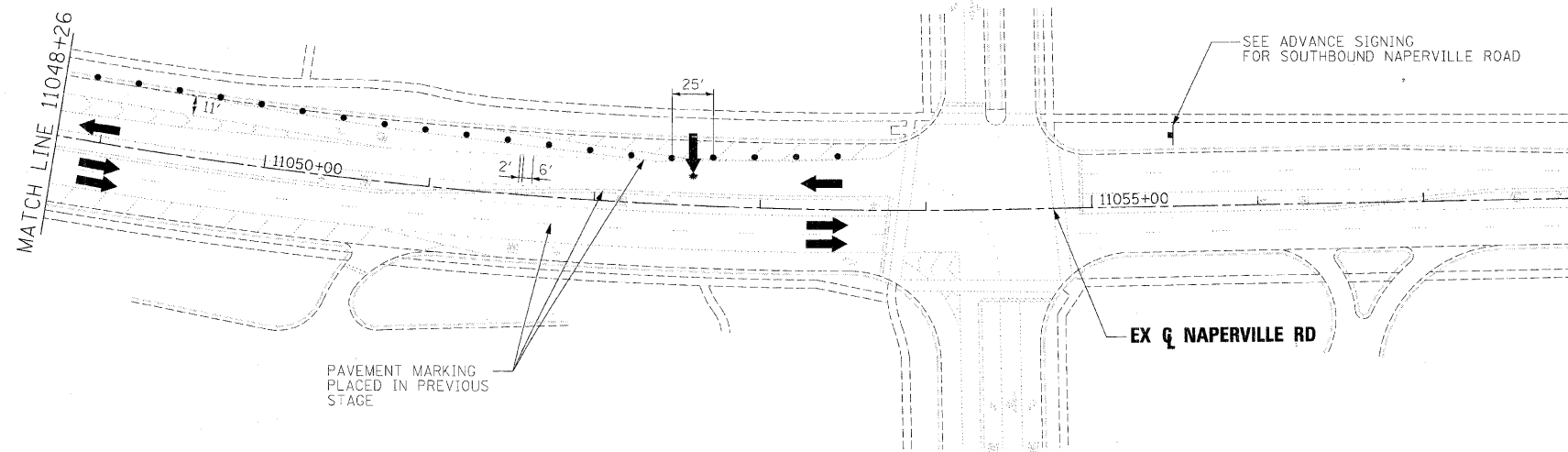
**MAINTENANCE OF TRAFFIC PLAN  
STAGE 2-2 NAPERVILLE**

SCALE: 1"=50' SHEET NO.73 OF 112 SHEETS STA. TO STA.

F.A.P. RTE.	SECTION	COUNTY	TOTAL SHEETS	SHEET NO.
365	(57 & 58)WRS-2	DUPAGE	681	165
CONTRACT NO. 62419				
ILLINOIS FED. AID PROJECT				



**ADVANCE SIGNING FOR SOUTHBOUND NAPERVILLE ROAD**



**LEGEND**

- WORK AREA
- TEMPORARY PAVEMENT PLACED PREVIOUS STAGE
- TEMPORARY PAVEMENT PLACED THIS STAGE
- FLASHING ARROW BOARD
- TRAFFIC LANE
- TYPE III BARRICADES
- VERTICAL PANELS @ 200' UNLESS OTHERWISE SHOWN
- TEMPORARY SIGN
- DRUMS @ 50' CENTERS UNLESS OTHERWISE SHOWN
- IMPACT ATTENUATOR
- PROPOSED ROW
- EXISTING ROW
- TEMPORARY EASEMENT

- ① WET TEMPORARY PAVEMENT MARKING TAPE, TYPE III, LETTERS AND SYMBOLS (WHITE)
- ② WET TEMPORARY PAVEMENT MARKING TAPE, TYPE III, 4 INCH (WHITE)
- ③ WET TEMPORARY PAVEMENT MARKING TAPE, TYPE III, 4 INCH (YELLOW)
- ④ WET TEMPORARY PAVEMENT MARKING TAPE, TYPE III, 6 INCH (WHITE)
- ⑤ WET TEMPORARY PAVEMENT MARKING TAPE, TYPE III, 12 INCH (WHITE)
- ⑥ WET TEMPORARY PAVEMENT MARKING TAPE, TYPE III, 12 INCH (YELLOW)
- ⑦ WET TEMPORARY PAVEMENT MARKING TAPE, TYPE III, 24 INCH (WHITE)

FILE NAME =	DESIGNED - JMM	REVISED -
... \D162419-shc-NAP_staging2-2-21.cgn	DRAWN - TMB	REVISED -
USER NAME = tblank	CHECKED - RMT	REVISED -
PLOT DATE = 12/7/2010	DATE - 12/6/10	REVISED -

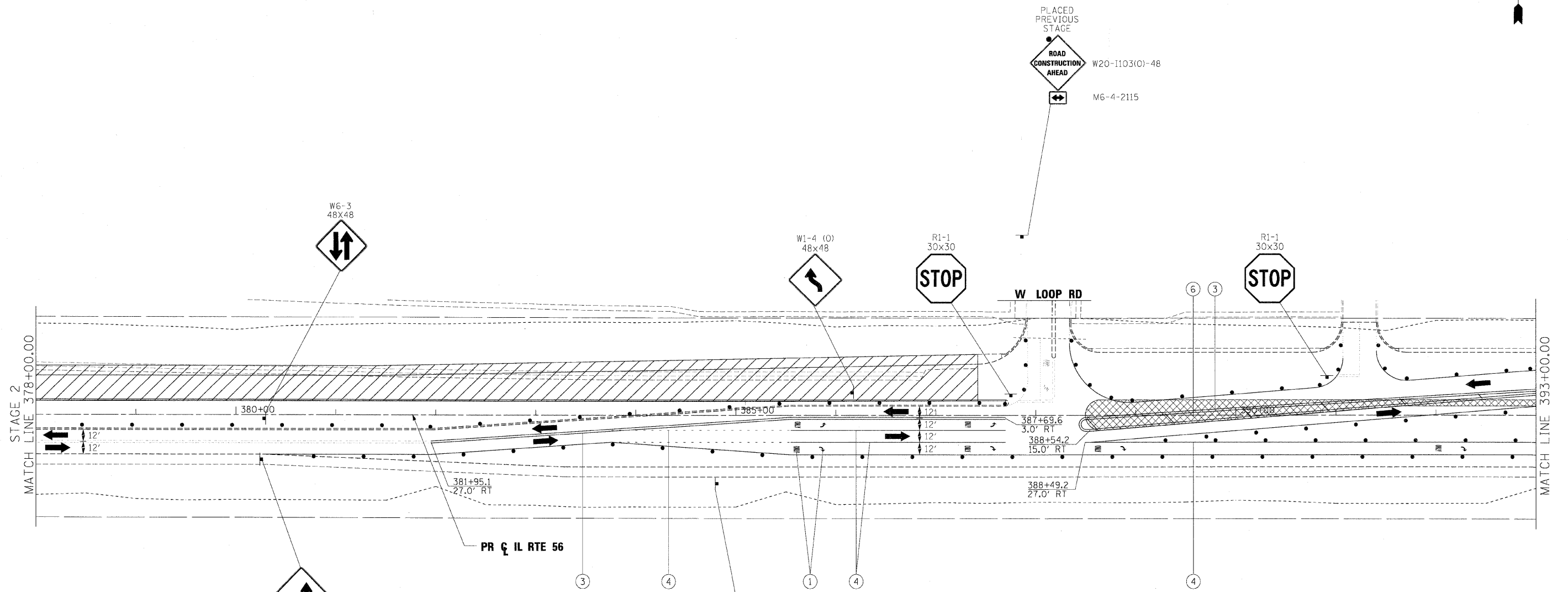
**benesch**

**STATE OF ILLINOIS  
DEPARTMENT OF TRANSPORTATION**

**MAINTENANCE OF TRAFFIC PLAN  
STAGE 2-2 NAPERVILLE**

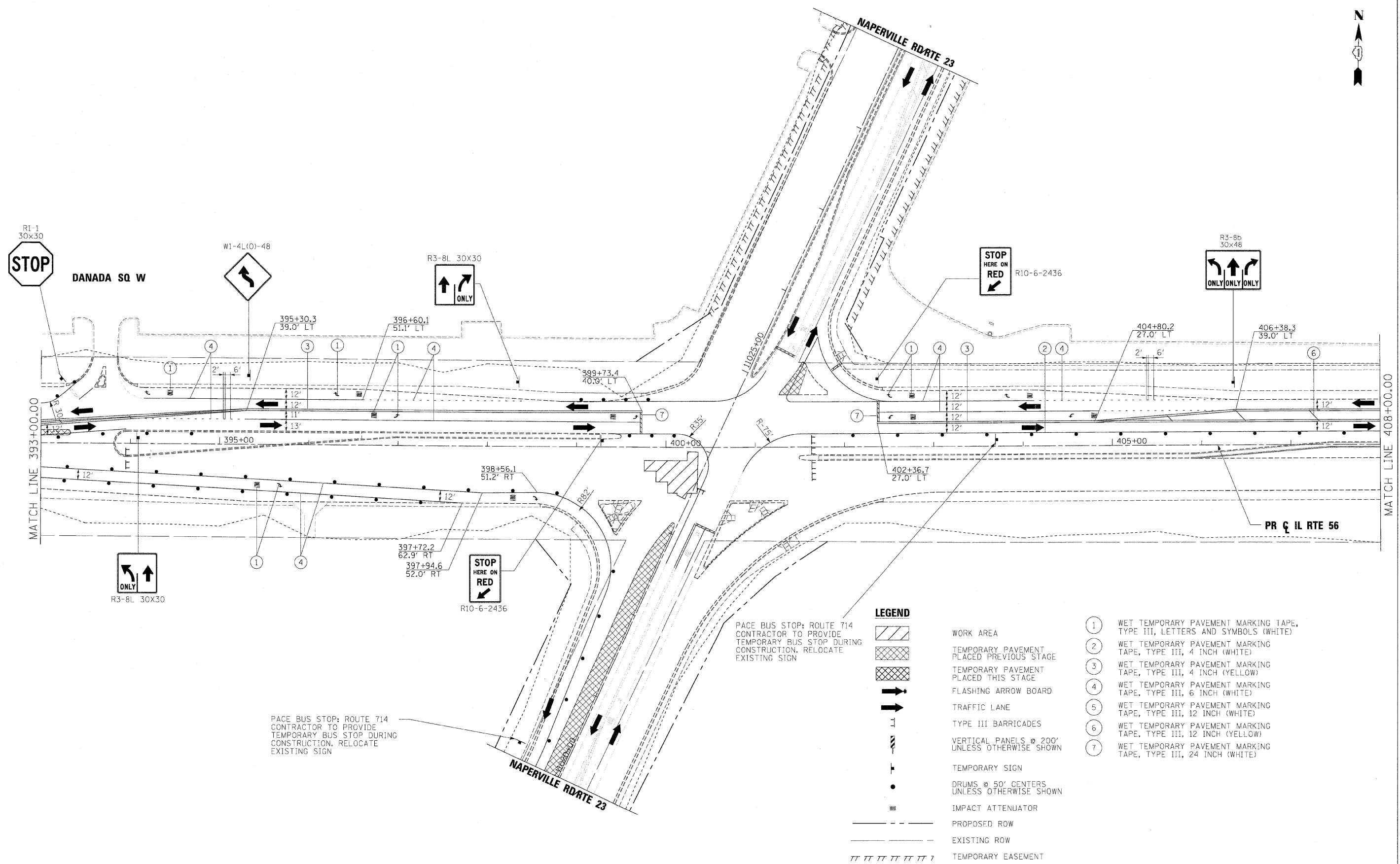
SCALE: 1"=50' SHEET NO.74 OF 112 SHEETS STA. TO STA.

F.A.P. RTE.	SECTION	COUNTY	TOTAL SHEETS	SHEET NO.
365	157 & 58)WRS-2	DUPAGE	681	166
CONTRACT NO. 62419				
ILLINOIS FED. AID PROJECT				



- LEGEND**
- WORK AREA
  - TEMPORARY PAVEMENT PLACED PREVIOUS STAGE
  - TEMPORARY PAVEMENT PLACED THIS STAGE
  - FLASHING ARROW BOARD
  - TRAFFIC LANE
  - TYPE III BARRICADES
  - VERTICAL PANELS @ 200' UNLESS OTHERWISE SHOWN
  - TEMPORARY SIGN
  - DRUMS @ 50' CENTERS UNLESS OTHERWISE SHOWN
  - IMPACT ATTENUATOR
  - PROPOSED ROW
  - EXISTING ROW
  - TEMPORARY EASEMENT
- ① WET TEMPORARY PAVEMENT MARKING TAPE, TYPE III, LETTERS AND SYMBOLS (WHITE)
  - ② WET TEMPORARY PAVEMENT MARKING TAPE, TYPE III, 4 INCH (WHITE)
  - ③ WET TEMPORARY PAVEMENT MARKING TAPE, TYPE III, 4 INCH (YELLOW)
  - ④ WET TEMPORARY PAVEMENT MARKING TAPE, TYPE III, 6 INCH (WHITE)
  - ⑤ WET TEMPORARY PAVEMENT MARKING TAPE, TYPE III, 12 INCH (WHITE)
  - ⑥ WET TEMPORARY PAVEMENT MARKING TAPE, TYPE III, 12 INCH (YELLOW)
  - ⑦ WET TEMPORARY PAVEMENT MARKING TAPE, TYPE III, 24 INCH (WHITE)

FILE NAME =	DESIGNED - JMM	REVISED -	<b>benesch</b>	<b>STATE OF ILLINOIS DEPARTMENT OF TRANSPORTATION</b>	<b>MAINTENANCE OF TRAFFIC PLAN STAGE 2-3 IL RTE 56</b>			F.A.P. RTE.	SECTION	COUNTY	TOTAL SHEETS	SHEET NO.
...\\0162419-shv-IL56-staging2-3-18.dgn	DRAWN - TMB	REVISED -			365	(57 & 58)WRS-2	DUPAGE	681	167			
USER NAME = tblank	CHECKED - RMT	REVISED -			CONTRACT NO. 62419							
PLOT DATE = 12/7/2010	DATE - 12/6/10	REVISED -			ILLINOIS FED. AID PROJECT							
					SCALE: 1"=50'	SHEET NO.75 OF 112 SHEETS	STA. 378+00 TO STA. 393+00					



**LEGEND**

- WORK AREA
- TEMPORARY PAVEMENT PLACED PREVIOUS STAGE
- TEMPORARY PAVEMENT PLACED THIS STAGE
- FLASHING ARROW BOARD
- TRAFFIC LANE
- TYPE III BARRICADES
- VERTICAL PANELS @ 200' UNLESS OTHERWISE SHOWN
- TEMPORARY SIGN
- DRUMS @ 50' CENTERS UNLESS OTHERWISE SHOWN
- IMPACT ATTENUATOR
- PROPOSED ROW
- EXISTING ROW
- TEMPORARY EASEMENT

- ① WET TEMPORARY PAVEMENT MARKING TAPE, TYPE III, LETTERS AND SYMBOLS (WHITE)
- ② WET TEMPORARY PAVEMENT MARKING TAPE, TYPE III, 4 INCH (WHITE)
- ③ WET TEMPORARY PAVEMENT MARKING TAPE, TYPE III, 4 INCH (YELLOW)
- ④ WET TEMPORARY PAVEMENT MARKING TAPE, TYPE III, 6 INCH (WHITE)
- ⑤ WET TEMPORARY PAVEMENT MARKING TAPE, TYPE III, 12 INCH (WHITE)
- ⑥ WET TEMPORARY PAVEMENT MARKING TAPE, TYPE III, 12 INCH (YELLOW)
- ⑦ WET TEMPORARY PAVEMENT MARKING TAPE, TYPE III, 24 INCH (WHITE)

PACE BUS STOP: ROUTE 714  
CONTRACTOR TO PROVIDE  
TEMPORARY BUS STOP DURING  
CONSTRUCTION. RELOCATE  
EXISTING SIGN

PACE BUS STOP: ROUTE 714  
CONTRACTOR TO PROVIDE  
TEMPORARY BUS STOP DURING  
CONSTRUCTION. RELOCATE  
EXISTING SIGN

FILE NAME =	DESIGNED - JMM	REVISED -
...\\0162419-shv-IL56-staging2-3-11.dgn	DRAWN - TMB	REVISED -
USER NAME = tb.ank	CHECKED - RMT	REVISED -
PLOT DATE = 12/17/2010	DATE - 12/6/10	REVISED -

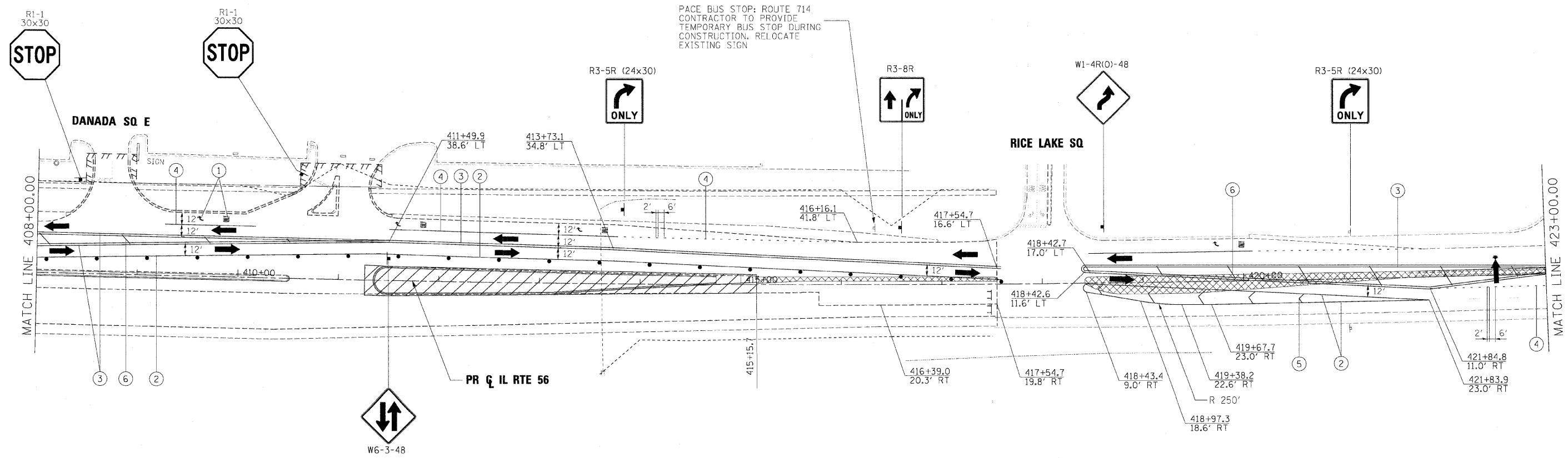
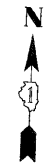
benesch

**STATE OF ILLINOIS  
DEPARTMENT OF TRANSPORTATION**

**MAINTENANCE OF TRAFFIC PLAN  
STAGE 2-3 IL RTE 56**

SCALE: 1"=50'    SHEET NO.76 OF 112 SHEETS    STA. 393+00 TO STA. 408+00

F.A.P. RTE.	SECTION	COUNTY	TOTAL SHEETS	SHEET NO.
365	(57 & 58)WRS-2	DUPAGE	681	168
CONTRACT NO. 62419				
ILLINOIS FED. AID PROJECT				



- WORK AREA
  - TEMPORARY PAVEMENT PLACED PREVIOUS STAGE
  - TEMPORARY PAVEMENT PLACED THIS STAGE
  - FLASHING ARROW BOARD
  - TRAFFIC LANE
  - TYPE III BARRICADES
  - VERTICAL PANELS @ 200' UNLESS OTHERWISE SHOWN
  - TEMPORARY SIGN
  - DRUMS @ 50' CENTERS UNLESS OTHERWISE SHOWN
  - IMPACT ATTENUATOR
  - PROPOSED ROW
  - EXISTING ROW
  - TEMPORARY EASEMENT
- ① WET TEMPORARY PAVEMENT MARKING TAPE, TYPE III, LETTERS AND SYMBOLS (WHITE)
  - ② WET TEMPORARY PAVEMENT MARKING TAPE, TYPE III, 4 INCH (WHITE)
  - ③ WET TEMPORARY PAVEMENT MARKING TAPE, TYPE III, 4 INCH (YELLOW)
  - ④ WET TEMPORARY PAVEMENT MARKING TAPE, TYPE III, 6 INCH (WHITE)
  - ⑤ WET TEMPORARY PAVEMENT MARKING TAPE, TYPE III, 12 INCH (WHITE)
  - ⑥ WET TEMPORARY PAVEMENT MARKING TAPE, TYPE III, 12 INCH (YELLOW)
  - ⑦ WET TEMPORARY PAVEMENT MARKING TAPE, TYPE III, 24 INCH (WHITE)

FILE NAME =	DESIGNED - JMM	REVISED -
...D162419-aht-IL58-staging2-3-12.dgn	DRAWN - TMG	REVISED -
USER NAME = tbenk	CHECKED - RMT	REVISED -
PLOT DATE = 12/7/2010	DATE - 12/6/10	REVISED -

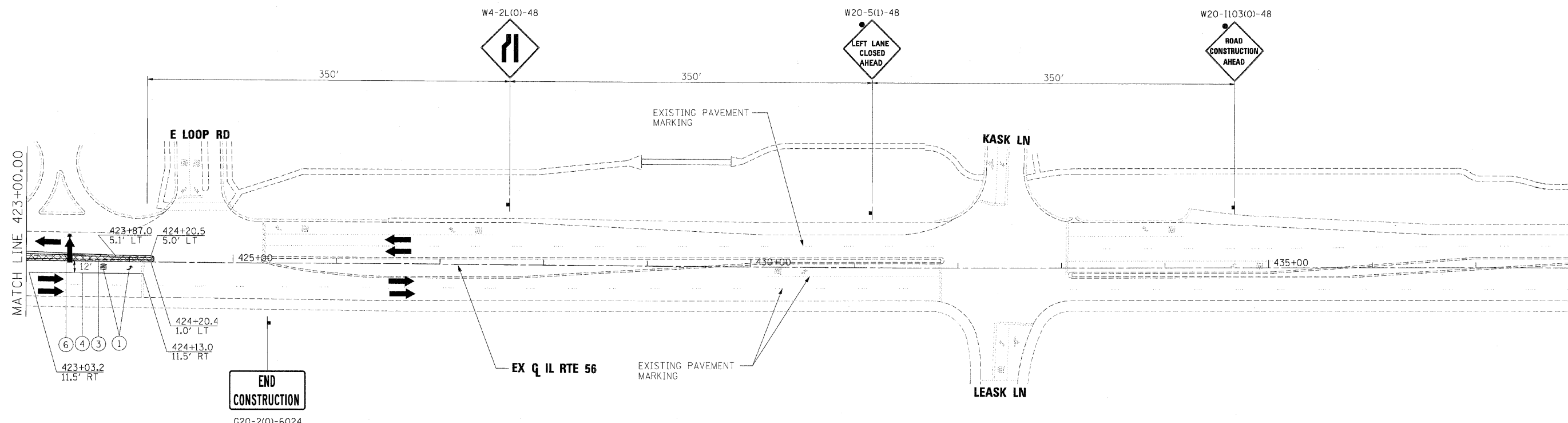
**benesch**

**STATE OF ILLINOIS  
DEPARTMENT OF TRANSPORTATION**

**MAINTENANCE OF TRAFFIC PLAN  
STAGE 2-3 IL RTE 56**

SCALE: 1"=50' SHEET NO.77 OF 112 SHEETS STA. 408+00 TO STA. 423+00

F.A.P. RTE.	SECTION	COUNTY	TOTAL SHEETS	SHEET NO.
365	(57 & 58)WRS-2	DUPAGE	681	169
CONTRACT NO. 62419			ILLINOIS FED. AID PROJECT	



**LEGEND**

- |  |   |   |  |
|--|---|---|--|
|  | WORK AREA                                     | ① | WET TEMPORARY PAVEMENT MARKING TAPE, TYPE III, LETTERS AND SYMBOLS (WHITE) |
|  | TEMPORARY PAVEMENT PLACED PREVIOUS STAGE      | ② | WET TEMPORARY PAVEMENT MARKING TAPE, TYPE III, 4 INCH (WHITE)              |
|  | TEMPORARY PAVEMENT PLACED THIS STAGE          | ③ | WET TEMPORARY PAVEMENT MARKING TAPE, TYPE III, 4 INCH (YELLOW)             |
|  | FLASHING ARROW BOARD                          | ④ | WET TEMPORARY PAVEMENT MARKING TAPE, TYPE III, 6 INCH (WHITE)              |
|  | TRAFFIC LANE                                  | ⑤ | WET TEMPORARY PAVEMENT MARKING TAPE, TYPE III, 12 INCH (WHITE)             |
|  | TYPE III BARRICADES                           | ⑥ | WET TEMPORARY PAVEMENT MARKING TAPE, TYPE III, 12 INCH (YELLOW)            |
|  | VERTICAL PANELS @ 200' UNLESS OTHERWISE SHOWN | ⑦ | WET TEMPORARY PAVEMENT MARKING TAPE, TYPE III, 24 INCH (WHITE)             |
|  | TEMPORARY SIGN                                |   |  |
|  | DRUMS @ 50' CENTERS UNLESS OTHERWISE SHOWN    |   |  |
|  | IMPACT ATTENUATOR                             |   |  |
|  | PROPOSED ROW                                  |   |  |
|  | EXISTING ROW                                  |   |  |
|  | TEMPORARY EASEMENT                            |   |  |

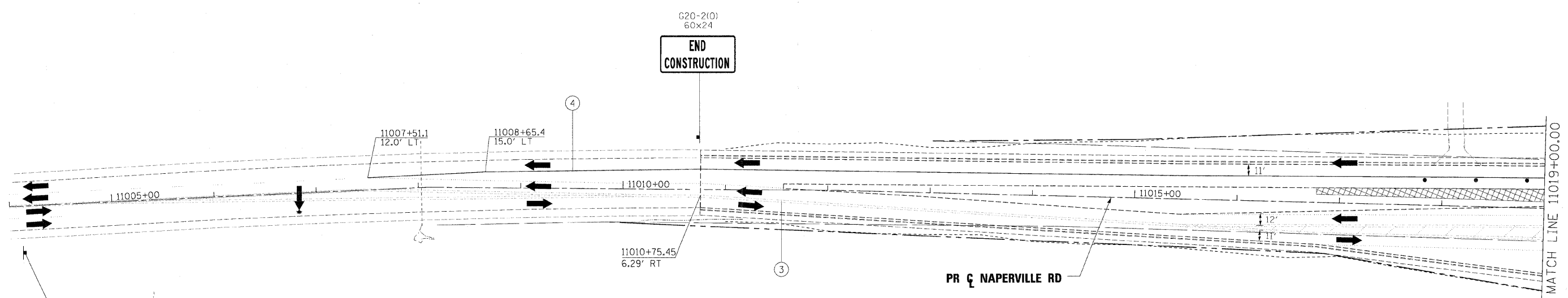
FILE NAME =	DESIGNED - JMM	REVISED -
...:\62419-sh-IL56-staging2-3-13.dgn	DRAWN - TMB	REVISED -
USER NAME = tbenk	CHECKED - RMT	REVISED -
PLOT DATE = 12/7/2010	DATE - 12/6/10	REVISED -

**benesch**

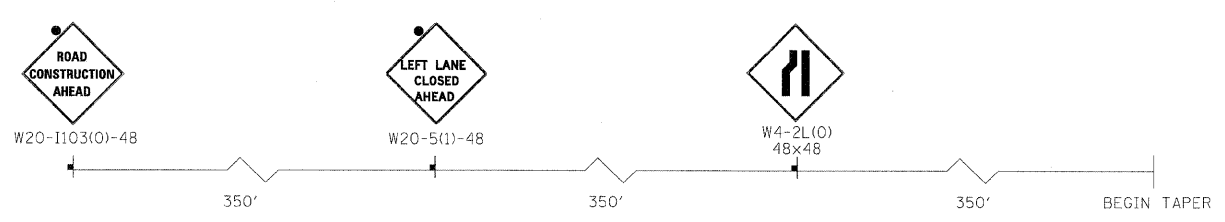
**STATE OF ILLINOIS  
DEPARTMENT OF TRANSPORTATION**

**MAINTENANCE OF TRAFFIC PLAN  
STAGE 2-3 IL RTE 56**  
SCALE: 1"=50' SHEET NO.78 OF 112 SHEETS STA. 423+00 TO STA. POE

F.A.P. RTE.	SECTION	COUNTY	TOTAL SHEETS	SHEET NO.
365	157 & 58WRS-2	DUPAGE	681	170
CONTRACT NO. 62419				
ILLINOIS FED. AID PROJECT				



SEE ADVANCE SIGNAGE  
NORTHBOUND NAPERVILLE ROAD



**ADVANCE SIGNING FOR NORTHBOUND NAPERVILLE ROAD**

LEGEND		
	WORK AREA	① WET TEMPORARY PAVEMENT MARKING TAPE, TYPE III, LETTERS AND SYMBOLS (WHITE)
	TEMPORARY PAVEMENT PLACED PREVIOUS STAGE	② WET TEMPORARY PAVEMENT MARKING TAPE, TYPE III, 4 INCH (WHITE)
	TEMPORARY PAVEMENT PLACED THIS STAGE	③ WET TEMPORARY PAVEMENT MARKING TAPE, TYPE III, 4 INCH (YELLOW)
	FLASHING ARROW BOARD	④ WET TEMPORARY PAVEMENT MARKING TAPE, TYPE III, 6 INCH (WHITE)
	TRAFFIC LANE	⑤ WET TEMPORARY PAVEMENT MARKING TAPE, TYPE III, 12 INCH (WHITE)
	TYPE III BARRICADES	⑥ WET TEMPORARY PAVEMENT MARKING TAPE, TYPE III, 12 INCH (YELLOW)
	VERTICAL PANELS @ 200' UNLESS OTHERWISE SHOWN	⑦ WET TEMPORARY PAVEMENT MARKING TAPE, TYPE III, 24 INCH (WHITE)
	TEMPORARY SIGN	
	DRUMS @ 50' CENTERS UNLESS OTHERWISE SHOWN	
	IMPACT ATTENUATOR	
	PROPOSED ROW	
	EXISTING ROW	
	TEMPORARY EASEMENT	

FILE NAME =	DESIGNED - JMM	REVISED -
... \D162419-shl-NAP_staging2-3-18.dgn	DRAWN - TMB	REVISED -
USER NAME = tblank	CHECKED - RMT	REVISED -
PLOT DATE = 12/7/2010	DATE - 12/6/10	REVISED -

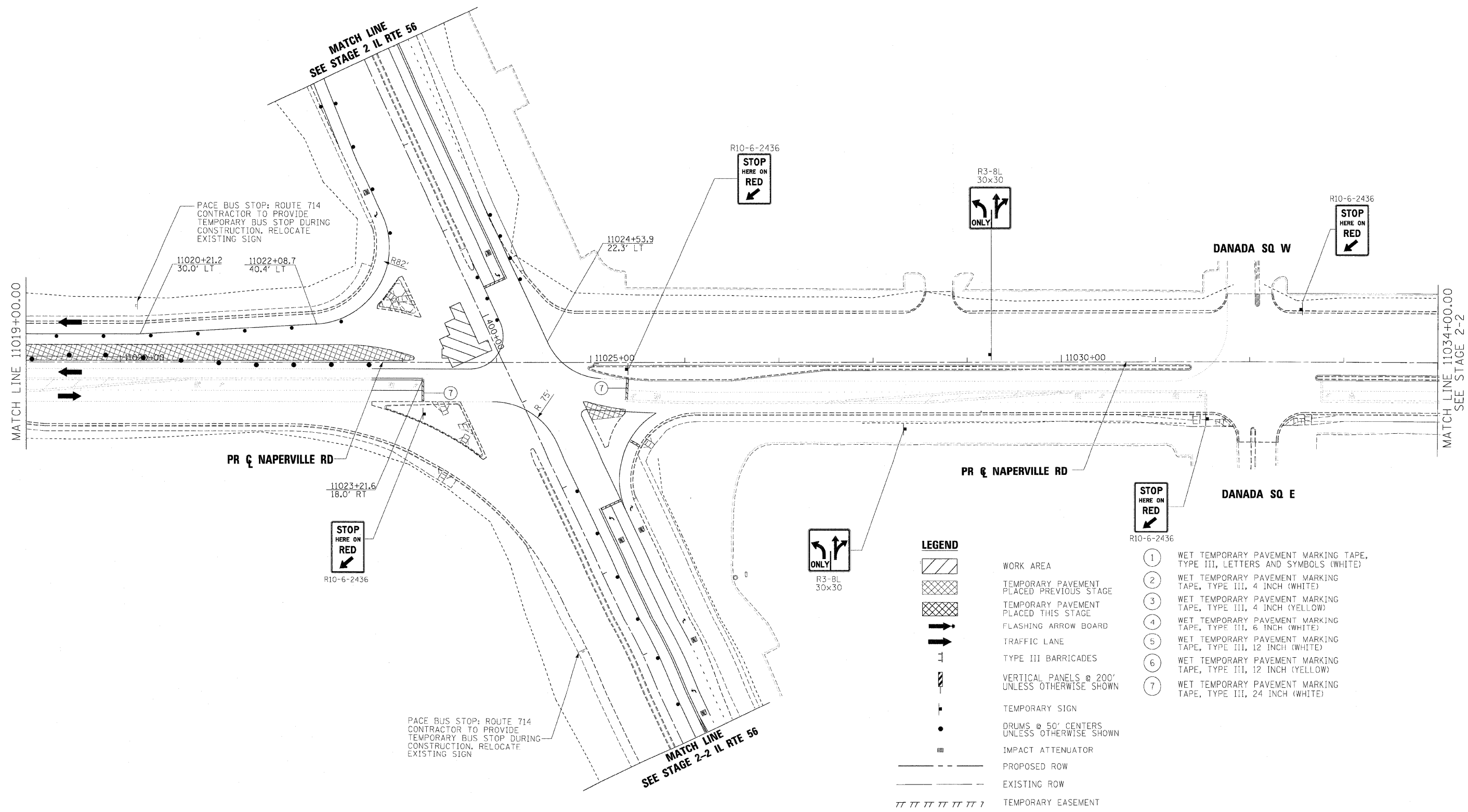
**benesch**

**STATE OF ILLINOIS  
DEPARTMENT OF TRANSPORTATION**

**MAINTENANCE OF TRAFFIC PLAN  
STAGE 2-3 NAPERVILLE**

SCALE: 1"=50' SHEET NO. 79 OF 112 SHEETS STA. TO STA.

F.A.P. RTE.	SECTION	COUNTY	TOTAL SHEETS	SHEET NO.
365	(57 & 58)WRS-2	DUPAGE	681	171
CONTRACT NO. 62419				
ILLINOIS FED. AID PROJECT				



FILE NAME =	DESIGNED - JMM	REVISED -
...\\0162419-slv-NAP_staging2-3-19.dgn	DRAWN - TMB	REVISED -
USER NAME = talenk	CHECKED - RMT	REVISED -
PLOT DATE = 12/7/2010	DATE - 12/6/10	REVISED -

**benesch**

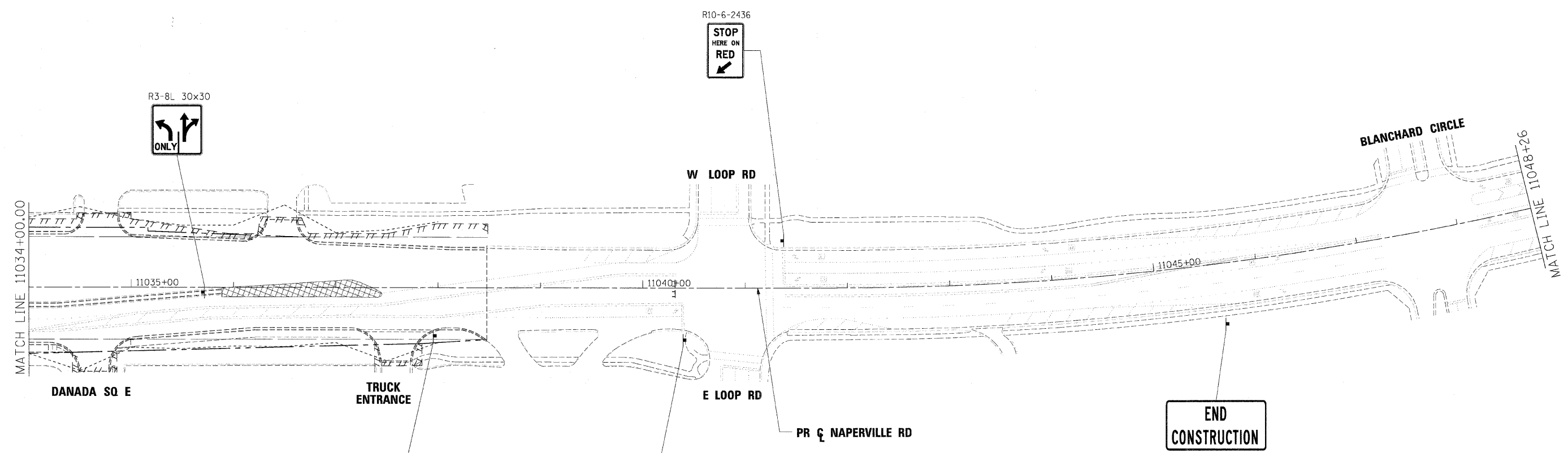
**STATE OF ILLINOIS  
DEPARTMENT OF TRANSPORTATION**

**MAINTENANCE OF TRAFFIC PLAN  
STAGE 2-3 NAPERVILLE**

SCALE: 1"=50'    SHEET NO. 80 OF 112 SHEETS    STA.    TO STA.

F.A.P. RTE.	SECTION	COUNTY	TOTAL SHEETS	SHEET NO.
365	(57 & 58)WRS-2	DUPAGE	681	172
				CONTRACT NO. 62419
ILLINOIS FED. AID PROJECT				





**LEGEND**

- WORK AREA
- TEMPORARY PAVEMENT PLACED PREVIOUS STAGE
- TEMPORARY PAVEMENT PLACED THIS STAGE
- FLASHING ARROW BOARD
- TRAFFIC LANE
- TYPE III BARRICADES
- VERTICAL PANELS @ 200' UNLESS OTHERWISE SHOWN
- TEMPORARY SIGN
- DRUMS @ 50' CENTERS UNLESS OTHERWISE SHOWN
- IMPACT ATTENUATOR
- PROPOSED ROW
- EXISTING ROW
- TEMPORARY EASEMENT

- ① WET TEMPORARY PAVEMENT MARKING TAPE, TYPE III, LETTERS AND SYMBOLS (WHITE)
- ② WET TEMPORARY PAVEMENT MARKING TAPE, TYPE III, 4 INCH (WHITE)
- ③ WET TEMPORARY PAVEMENT MARKING TAPE, TYPE III, 4 INCH (YELLOW)
- ④ WET TEMPORARY PAVEMENT MARKING TAPE, TYPE III, 6 INCH (WHITE)
- ⑤ WET TEMPORARY PAVEMENT MARKING TAPE, TYPE III, 12 INCH (WHITE)
- ⑥ WET TEMPORARY PAVEMENT MARKING TAPE, TYPE III, 12 INCH (YELLOW)
- ⑦ WET TEMPORARY PAVEMENT MARKING TAPE, TYPE III, 24 INCH (WHITE)

FILE NAME =	DESIGNED - JMM	REVISED -
...\\D162419-svt-NAP_stage2-3-20.dgn	DRAWN - TMB	REVISED -
USER NAME = tbenk	CHECKED - RMT	REVISED -
PLOT DATE = 12/7/2010	DATE - 12/6/10	REVISED -

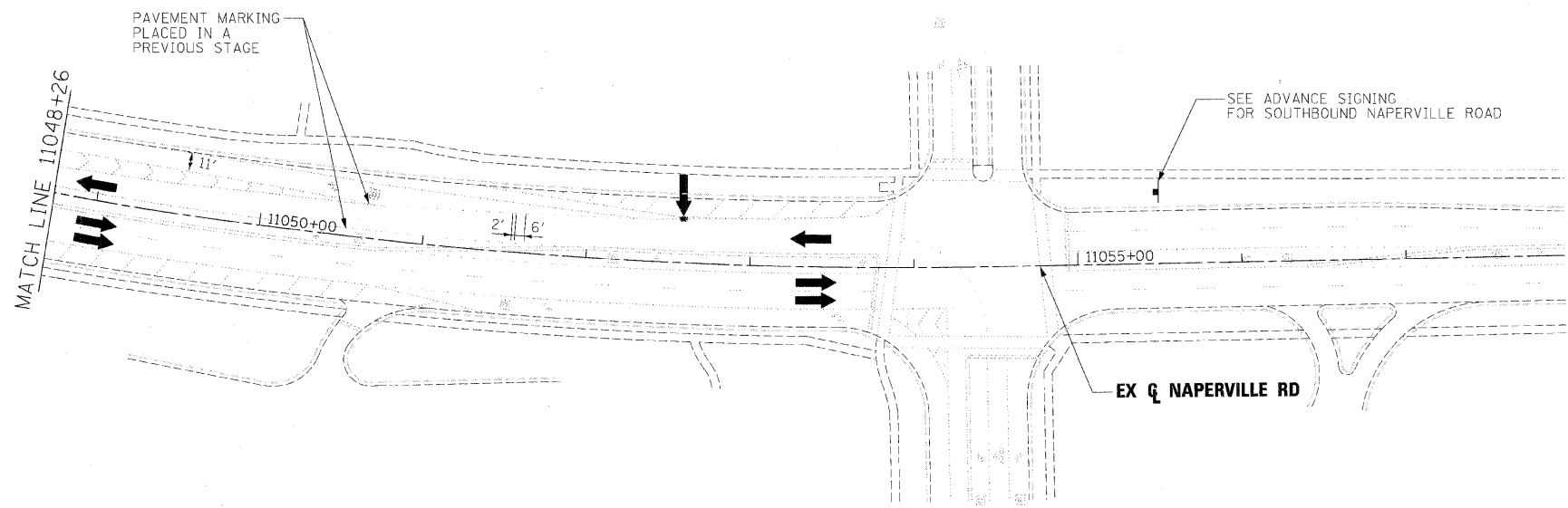

**benesch**

**STATE OF ILLINOIS  
DEPARTMENT OF TRANSPORTATION**

**MAINTENANCE OF TRAFFIC PLAN  
STAGE 2-3 NAPERVILLE**

SCALE: 1"=50'    SHEET NO. 81 OF 112 SHEETS    STA.    TO STA.

F.A.P. RTE.	SECTION	COUNTY	TOTAL SHEETS	SHEET NO.
365	(57 & 58)WRS-2	DUPAGE	681	173
CONTRACT NO. 62419			ILLINOIS FED. AID PROJECT	



**LEGEND**

	WORK AREA
	TEMPORARY PAVEMENT PLACED PREVIOUS STAGE
	TEMPORARY PAVEMENT PLACED THIS STAGE
	FLASHING ARROW BOARD
	TRAFFIC LANE
	TYPE III BARRICADES
	VERTICAL PANELS @ 200' UNLESS OTHERWISE SHOWN
	TEMPORARY SIGN
	DRUMS @ 50' CENTERS UNLESS OTHERWISE SHOWN
	IMPACT ATTENUATOR
	PROPOSED ROW
	EXISTING ROW
	TEMPORARY EASEMENT

- ① WET TEMPORARY PAVEMENT MARKING TAPE, TYPE III, LETTERS AND SYMBOLS (WHITE)
- ② WET TEMPORARY PAVEMENT MARKING TAPE, TYPE III, 4 INCH (WHITE)
- ③ WET TEMPORARY PAVEMENT MARKING TAPE, TYPE III, 4 INCH (YELLOW)
- ④ WET TEMPORARY PAVEMENT MARKING TAPE, TYPE III, 6 INCH (WHITE)
- ⑤ WET TEMPORARY PAVEMENT MARKING TAPE, TYPE III, 12 INCH (WHITE)
- ⑥ WET TEMPORARY PAVEMENT MARKING TAPE, TYPE III, 12 INCH (YELLOW)
- ⑦ WET TEMPORARY PAVEMENT MARKING TAPE, TYPE III, 24 INCH (WHITE)

FILE NAME =	DESIGNED - JMM	REVISED -
...ND162419-aht-NAP_staging2-3-21.dgn	DRAWN - TMB	REVISED -
USER NAME = tblank	CHECKED - RMT	REVISED -
PLOT DATE = 12/7/2010	DATE - 12/6/10	REVISED -

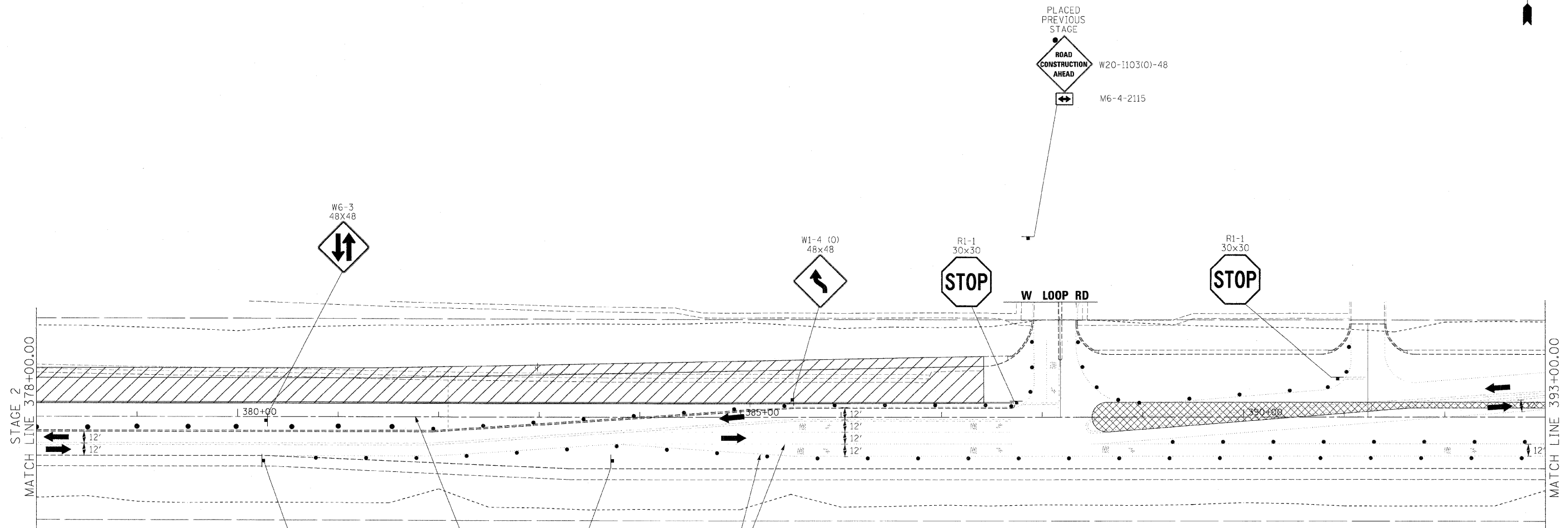
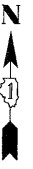
**benesch**

**STATE OF ILLINOIS  
DEPARTMENT OF TRANSPORTATION**

**MAINTENANCE OF TRAFFIC PLAN  
STAGE 2-3 NAPERVILLE**

SCALE: 1"=50' SHEET NO.82 OF 112 SHEETS STA. TO STA.

F.A.P. RTE.	SECTION	COUNTY	TOTAL SHEETS	SHEET NO.
365	(57 & 58)WRS-2	DUPAGE	681	174
ILLINOIS FED. AID PROJECT			CONTRACT NO. 62419	



**LEGEND**

- WORK AREA
- TEMPORARY PAVEMENT PLACED PREVIOUS STAGE
- TEMPORARY PAVEMENT PLACED THIS STAGE
- FLASHING ARROW BOARD
- TRAFFIC LANE
- TYPE III BARRICADES
- VERTICAL PANELS @ 200' UNLESS OTHERWISE SHOWN
- TEMPORARY SIGN
- DRUMS @ 50' CENTERS UNLESS OTHERWISE SHOWN
- IMPACT ATTENUATOR
- PROPOSED ROW
- EXISTING ROW
- TEMPORARY EASEMENT

- ① WET TEMPORARY PAVEMENT MARKING TAPE, TYPE III, LETTERS AND SYMBOLS (WHITE)
- ② WET TEMPORARY PAVEMENT MARKING TAPE, TYPE III, 4 INCH (WHITE)
- ③ WET TEMPORARY PAVEMENT MARKING TAPE, TYPE III, 4 INCH (YELLOW)
- ④ WET TEMPORARY PAVEMENT MARKING TAPE, TYPE III, 6 INCH (WHITE)
- ⑤ WET TEMPORARY PAVEMENT MARKING TAPE, TYPE III, 12 INCH (WHITE)
- ⑥ WET TEMPORARY PAVEMENT MARKING TAPE, TYPE III, 12 INCH (YELLOW)
- ⑦ WET TEMPORARY PAVEMENT MARKING TAPE, TYPE III, 24 INCH (WHITE)

FILE NAME =	DESIGNED - JMM	REVISED -
...\\D162419-shr-IL55-staging2-4-1B.dgn	DRAWN - TMG	REVISED -
USER NAME = tblank	CHECKED - RMT	REVISED -
PLOT DATE = 12/7/2010	DATE - 12/6/10	REVISED -

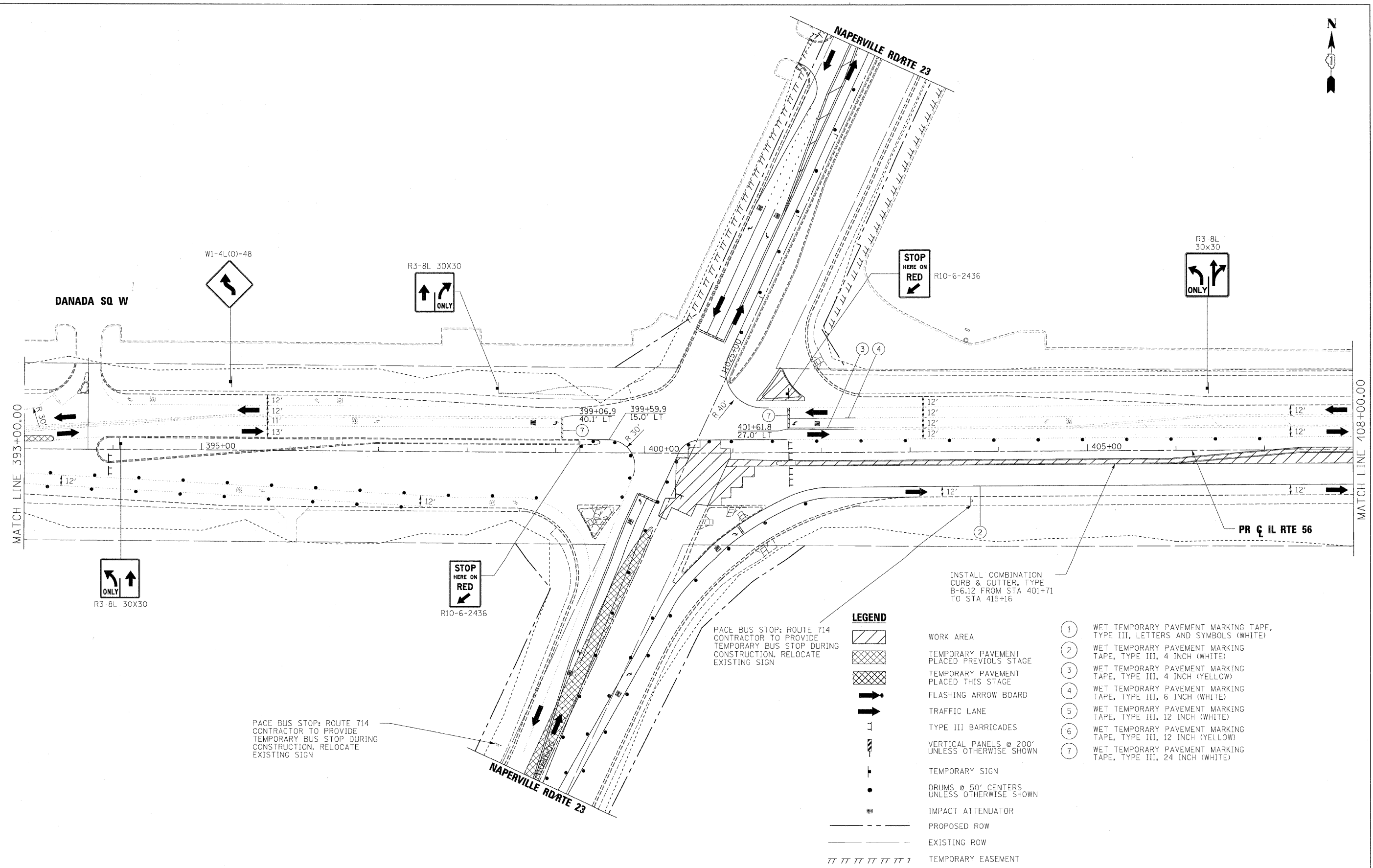
**benesch**

**STATE OF ILLINOIS  
DEPARTMENT OF TRANSPORTATION**

**MAINTENANCE OF TRAFFIC PLAN  
STAGE 2-4 IL RTE 56**

SCALE: 1"=50' SHEET NO. 83 OF 112 SHEETS STA. TO STA.

F.A.P. RTE.	SECTION	COUNTY	TOTAL SHEETS	SHEET NO.
365	(57 & 58)WRS-2	DUPAGE	681	175
CONTRACT NO. 62419			ILLINOIS FED. AID PROJECT	



MATCH LINE 393+00.00

MATCH LINE 408+00.00

DANADA SQ W

NAPERVILLE RD/ RTE 23

PR & IL RTE 56

W1-4L(O)-48

R3-8L 30X30

STOP  
HERE ON  
RED

R10-6-2436

R3-8L  
30x30

ONLY

R3-8L 30X30

STOP  
HERE ON  
RED

R10-6-2436

PACE BUS STOP: ROUTE 714  
CONTRACTOR TO PROVIDE  
TEMPORARY BUS STOP DURING  
CONSTRUCTION. RELOCATE  
EXISTING SIGN

PACE BUS STOP: ROUTE 714  
CONTRACTOR TO PROVIDE  
TEMPORARY BUS STOP DURING  
CONSTRUCTION. RELOCATE  
EXISTING SIGN

INSTALL COMBINATION  
CURB & CUTTER, TYPE  
B-6.12 FROM STA 401+71  
TO STA 415+16

**LEGEND**

- WORK AREA
- TEMPORARY PAVEMENT PLACED PREVIOUS STAGE
- TEMPORARY PAVEMENT PLACED THIS STAGE
- FLASHING ARROW BOARD
- TRAFFIC LANE
- TYPE III BARRICADES
- VERTICAL PANELS @ 200' UNLESS OTHERWISE SHOWN
- TEMPORARY SIGN
- DRUMS @ 50' CENTERS UNLESS OTHERWISE SHOWN
- IMPACT ATTENUATOR
- PROPOSED ROW
- EXISTING ROW
- TEMPORARY EASEMENT

- ① WET TEMPORARY PAVEMENT MARKING TAPE, TYPE III, LETTERS AND SYMBOLS (WHITE)
- ② WET TEMPORARY PAVEMENT MARKING TAPE, TYPE III, 4 INCH (WHITE)
- ③ WET TEMPORARY PAVEMENT MARKING TAPE, TYPE III, 4 INCH (YELLOW)
- ④ WET TEMPORARY PAVEMENT MARKING TAPE, TYPE III, 6 INCH (WHITE)
- ⑤ WET TEMPORARY PAVEMENT MARKING TAPE, TYPE III, 12 INCH (WHITE)
- ⑥ WET TEMPORARY PAVEMENT MARKING TAPE, TYPE III, 12 INCH (YELLOW)
- ⑦ WET TEMPORARY PAVEMENT MARKING TAPE, TYPE III, 24 INCH (WHITE)

FILE NAME =	DESIGNED - JMM	REVISED -
...\\J:\62419-shr\IL56_staging2_4_11.dgn	DRAWN - TMB	REVISED -
USER NAME = tbenk	CHECKED - RMT	REVISED -
PLOT DATE = 12/7/2010	DATE - 12/6/10	REVISED -

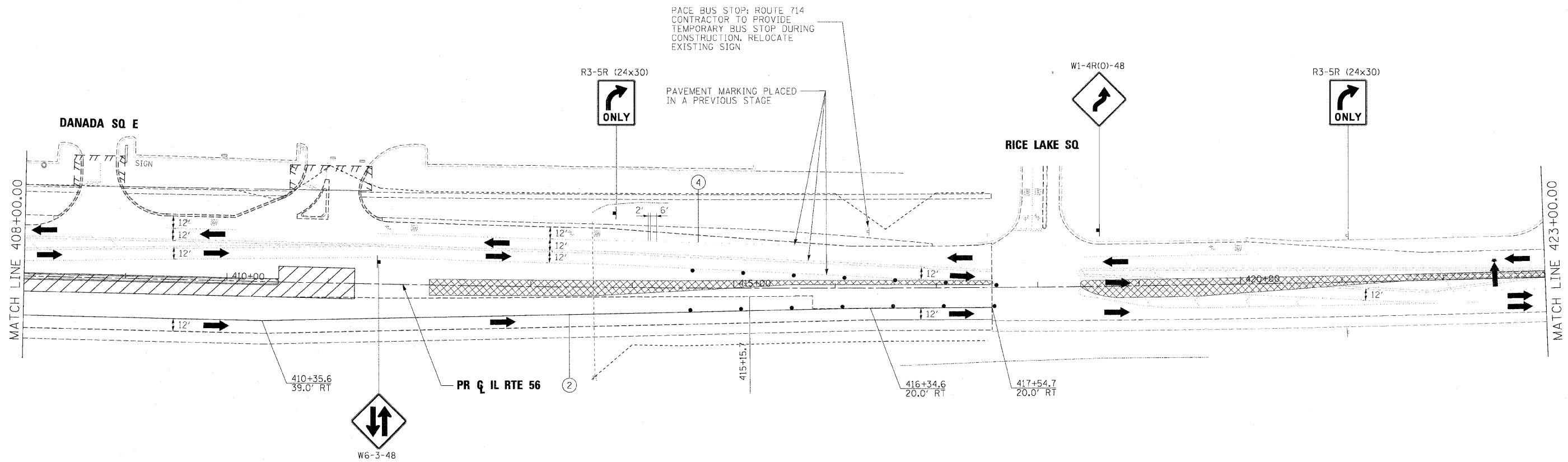
**benesch**

**STATE OF ILLINOIS  
DEPARTMENT OF TRANSPORTATION**

**MAINTENANCE OF TRAFFIC PLAN  
STAGE 2-4 IL RTE 56**

SCALE: 1"=50' SHEET NO.84 OF 112 SHEETS STA. TO STA.

F.A.P. RTE.	SECTION	COUNTY	TOTAL SHEETS	SHEET NO.
365	(57 & 58)WRS-2	DUPAGE	681	176
CONTRACT NO. 62419				ILLINOIS FED. AID PROJECT



**LEGEND**

- WORK AREA
- TEMPORARY PAVEMENT PLACED PREVIOUS STAGE
- TEMPORARY PAVEMENT PLACED THIS STAGE
- FLASHING ARROW BOARD
- TRAFFIC LANE
- TYPE III BARRICADES
- VERTICAL PANELS @ 200' UNLESS OTHERWISE SHOWN
- TEMPORARY SIGN
- DRUMS @ 50' CENTERS UNLESS OTHERWISE SHOWN
- IMPACT ATTENUATOR
- PROPOSED ROW
- EXISTING ROW
- TEMPORARY EASEMENT

- ① WET TEMPORARY PAVEMENT MARKING TAPE, TYPE III, LETTERS AND SYMBOLS (WHITE)
- ② WET TEMPORARY PAVEMENT MARKING TAPE, TYPE III, 4 INCH (WHITE)
- ③ WET TEMPORARY PAVEMENT MARKING TAPE, TYPE III, 4 INCH (YELLOW)
- ④ WET TEMPORARY PAVEMENT MARKING TAPE, TYPE III, 6 INCH (WHITE)
- ⑤ WET TEMPORARY PAVEMENT MARKING TAPE, TYPE III, 12 INCH (WHITE)
- ⑥ WET TEMPORARY PAVEMENT MARKING TAPE, TYPE III, 12 INCH (YELLOW)
- ⑦ WET TEMPORARY PAVEMENT MARKING TAPE, TYPE III, 24 INCH (WHITE)

FILE NAME =	DESIGNED - JMM	REVISED -
...D162419-sh1-IL56...sogimg2-4-12.dgn	DRAWN - TMB	REVISED -
USER NAME = tblank	CHECKED - RMT	REVISED -
PLOT DATE = 12/7/2010	DATE - 12/6/10	REVISED -

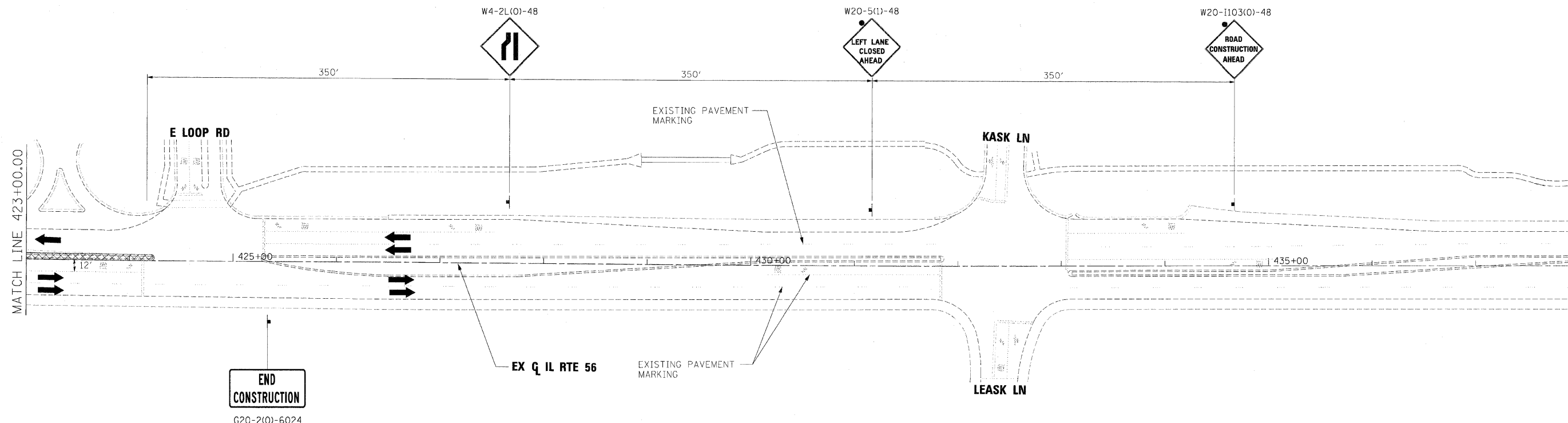
**benesch**

**STATE OF ILLINOIS  
DEPARTMENT OF TRANSPORTATION**

**MAINTENANCE OF TRAFFIC PLAN  
STAGE 2-4 IL RTE 56**

SCALE: 1"=50' SHEET NO.85 OF 112 SHEETS STA. TO STA.

F.A.P. RTE.	SECTION	COUNTY	TOTAL SHEETS	SHEET NO.
365	(57 & 58)WRS-2	DUPAGE	681	177
CONTRACT NO. 62419			ILLINOIS FED. AID PROJECT	

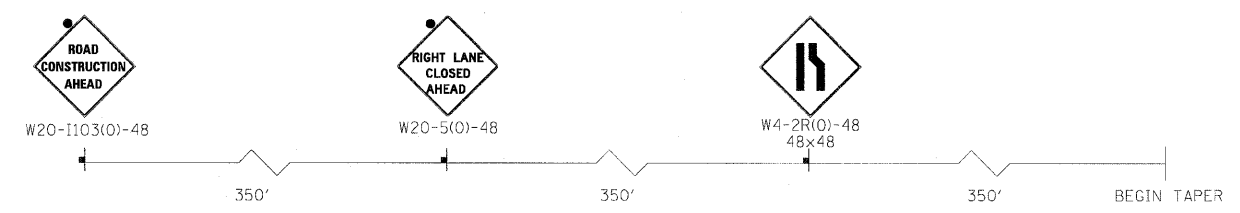
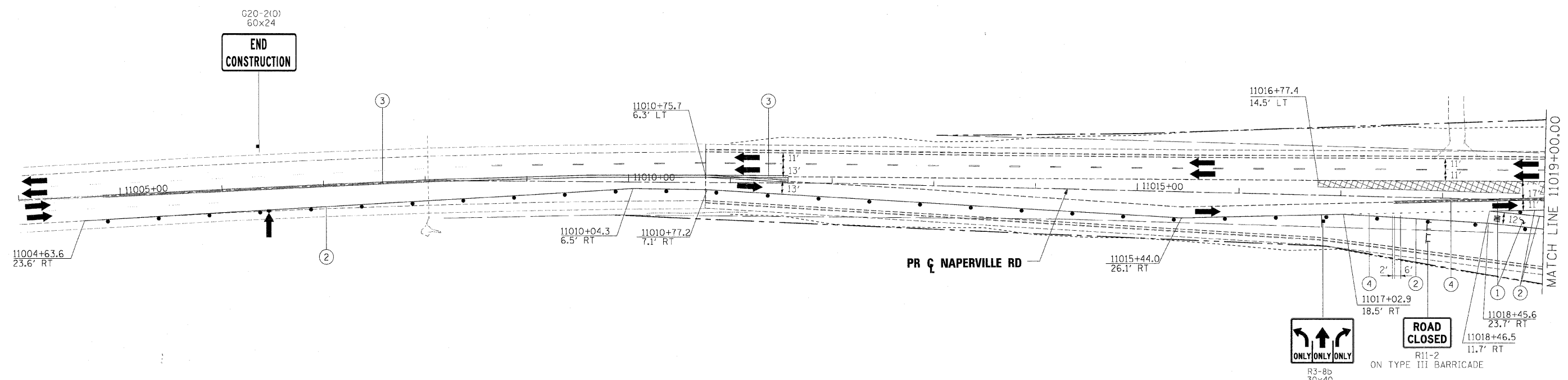


LEGEND	
	WORK AREA
	TEMPORARY PAVEMENT PLACED PREVIOUS STAGE
	TEMPORARY PAVEMENT PLACED THIS STAGE
	FLASHING ARROW BOARD
	TRAFFIC LANE
	TYPE III BARRICADES
	VERTICAL PANELS @ 200' UNLESS OTHERWISE SHOWN
	TEMPORARY SIGN
	DRUMS @ 50' CENTERS UNLESS OTHERWISE SHOWN
	IMPACT ATTENUATOR
	PROPOSED ROW
	EXISTING ROW
	TEMPORARY EASEMENT

①	WET TEMPORARY PAVEMENT MARKING TAPE, TYPE III, LETTERS AND SYMBOLS (WHITE)
②	WET TEMPORARY PAVEMENT MARKING TAPE, TYPE III, 4 INCH (WHITE)
③	WET TEMPORARY PAVEMENT MARKING TAPE, TYPE III, 4 INCH (YELLOW)
④	WET TEMPORARY PAVEMENT MARKING TAPE, TYPE III, 6 INCH (WHITE)
⑤	WET TEMPORARY PAVEMENT MARKING TAPE, TYPE III, 12 INCH (WHITE)
⑥	WET TEMPORARY PAVEMENT MARKING TAPE, TYPE III, 12 INCH (YELLOW)
⑦	WET TEMPORARY PAVEMENT MARKING TAPE, TYPE III, 24 INCH (WHITE)

FILE NAME =	DESIGNED - JMM	REVISED -	<b>benesch</b>	<b>STATE OF ILLINOIS DEPARTMENT OF TRANSPORTATION</b>	<b>MAINTENANCE OF TRAFFIC PLAN STAGE 2-4 IL RTE 56</b>		F.A.P. RTE.	SECTION	COUNTY	TOTAL SHEET NO.
...\\D162419\sh-1\55_staging2-4-13.dgn	DRAWN - TMB	REVISED -			365	(57 & 58)WRS-2	DUPAGE	681	178	
USER NAME = tblank	CHECKED - RMT	REVISED -			SCALE: 1"=50' SHEET NO.86 OF 112 SHEETS STA. TO STA.		CONTRACT NO. 62419		ILLINOIS FED. AID PROJECT	
PLOT DATE = 12/7/2010	DATE - 12/6/10	REVISED -								



**ADVANCE SIGNING FOR NORTHBOUND NAPERVILLE ROAD**

- LEGEND**
- WORK AREA
  - TEMPORARY PAVEMENT PLACED PREVIOUS STAGE
  - TEMPORARY PAVEMENT PLACED THIS STAGE
  - FLASHING ARROW BOARD
  - TRAFFIC LANE
  - TYPE III BARRICADES
  - VERTICAL PANELS @ 200' UNLESS OTHERWISE SHOWN
  - TEMPORARY SIGN
  - DRUMS @ 50' CENTERS UNLESS OTHERWISE SHOWN
  - IMPACT ATTENUATOR
  - PROPOSED ROW
  - EXISTING ROW
  - TEMPORARY EASEMENT
- ① WET TEMPORARY PAVEMENT MARKING TAPE, TYPE III, LETTERS AND SYMBOLS (WHITE)
  - ② WET TEMPORARY PAVEMENT MARKING TAPE, TYPE III, 4 INCH (WHITE)
  - ③ WET TEMPORARY PAVEMENT MARKING TAPE, TYPE III, 4 INCH (YELLOW)
  - ④ WET TEMPORARY PAVEMENT MARKING TAPE, TYPE III, 6 INCH (WHITE)
  - ⑤ WET TEMPORARY PAVEMENT MARKING TAPE, TYPE III, 12 INCH (WHITE)
  - ⑥ WET TEMPORARY PAVEMENT MARKING TAPE, TYPE III, 12 INCH (YELLOW)
  - ⑦ WET TEMPORARY PAVEMENT MARKING TAPE, TYPE III, 24 INCH (WHITE)

FILE NAME =	DESIGNED - JMM	REVISED -
...\\0162419-shs-NAP staging2-4-18.dgn	DRAWN - TMB	REVISED -
USER NAME = sblank	CHECKED - RMT	REVISED -
PLOT DATE = 12/7/2010	DATE - 12/6/10	REVISED -

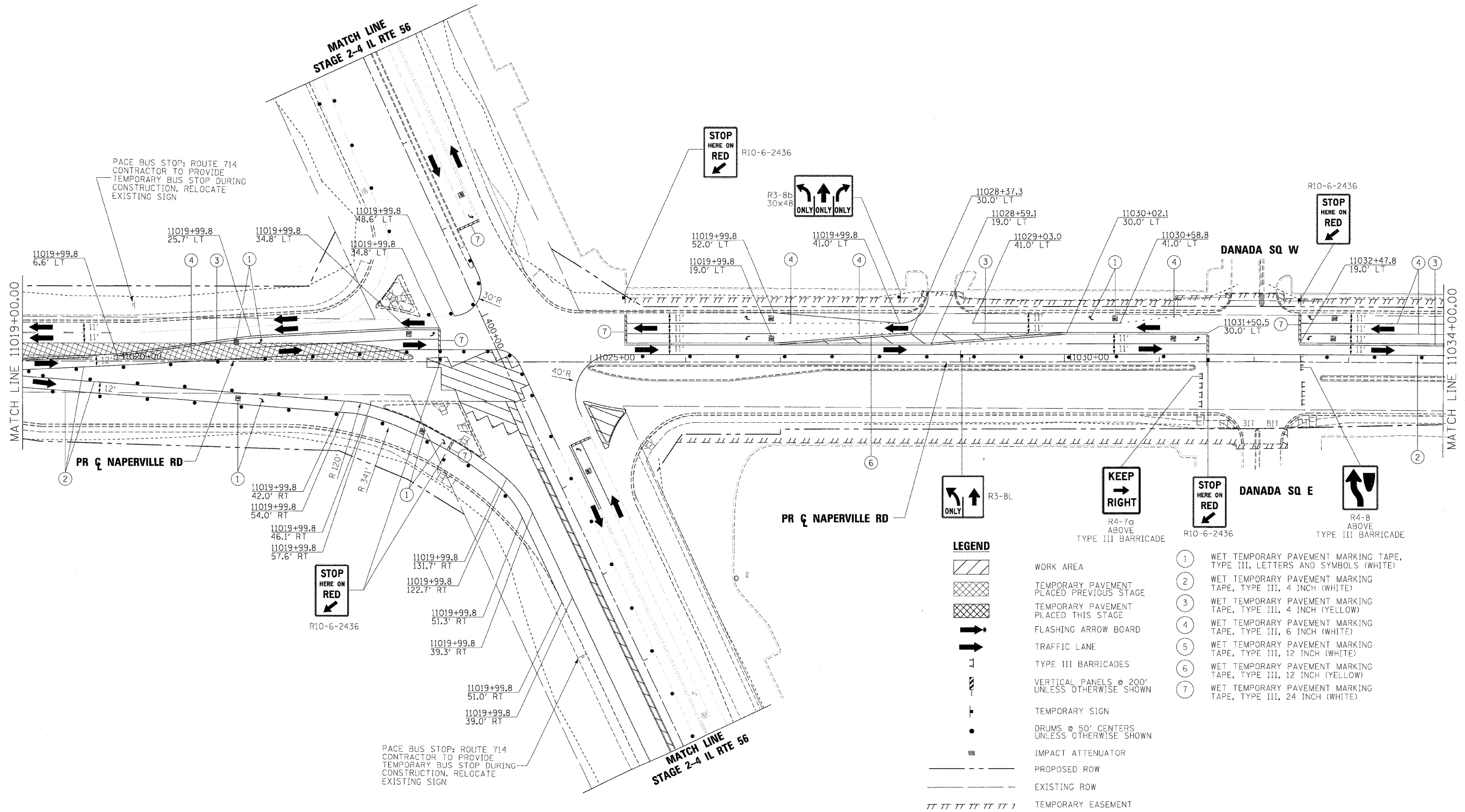


**STATE OF ILLINOIS  
DEPARTMENT OF TRANSPORTATION**

**MAINTENANCE OF TRAFFIC PLAN  
STAGE 2-4 NAPERVILLE**

SCALE: 1"=50' SHEET NO. 87 OF 112 SHEETS STA. TO STA.

F.A.P. RTE. 365	SECTION 157 & 581WRS-2	COUNTY DUPAGE	TOTAL SHEETS 681	SHEET NO. 179
CONTRACT NO. 62419				ILLINOIS FED. AID PROJECT



PACE BUS STOP; ROUTE 714  
CONTRACTOR TO PROVIDE  
TEMPORARY BUS STOP DURING  
CONSTRUCTION. RELOCATE  
EXISTING SIGN

PACE BUS STOP; ROUTE 714  
CONTRACTOR TO PROVIDE  
TEMPORARY BUS STOP DURING  
CONSTRUCTION. RELOCATE  
EXISTING SIGN

PACE BUS STOP; ROUTE 714  
CONTRACTOR TO PROVIDE  
TEMPORARY BUS STOP DURING  
CONSTRUCTION. RELOCATE  
EXISTING SIGN

**LEGEND**

	WORK AREA
	TEMPORARY PAVEMENT PLACED PREVIOUS STAGE
	TEMPORARY PAVEMENT PLACED THIS STAGE
	FLASHING ARROW BOARD
	TRAFFIC LANE
	TYPE III BARRICADES
	VERTICAL PANELS @ 200' UNLESS OTHERWISE SHOWN
	TEMPORARY SIGN
	DRUMS @ 50' CENTERS UNLESS OTHERWISE SHOWN
	IMPACT ATTENUATOR
	PROPOSED ROW
	EXISTING ROW
	TEMPORARY EASEMENT

- ① WET TEMPORARY PAVEMENT MARKING TAPE, TYPE III, LETTERS AND SYMBOLS (WHITE)
- ② WET TEMPORARY PAVEMENT MARKING TAPE, TYPE III, 4 INCH (WHITE)
- ③ WET TEMPORARY PAVEMENT MARKING TAPE, TYPE III, 4 INCH (YELLOW)
- ④ WET TEMPORARY PAVEMENT MARKING TAPE, TYPE III, 6 INCH (WHITE)
- ⑤ WET TEMPORARY PAVEMENT MARKING TAPE, TYPE III, 12 INCH (WHITE)
- ⑥ WET TEMPORARY PAVEMENT MARKING TAPE, TYPE III, 12 INCH (YELLOW)
- ⑦ WET TEMPORARY PAVEMENT MARKING TAPE, TYPE III, 24 INCH (WHITE)

FILE NAME =	DESIGNED - JMM	REVISED -
...\\D162419-shl-NAP_staging2-4-19.cgn	DRAWN - TMB	REVISED -
USER NAME = tbenk	CHECKED - RMT	REVISED -
PLOT DATE = 12/7/2010	DATE - 12/6/10	REVISED -

**benesch**

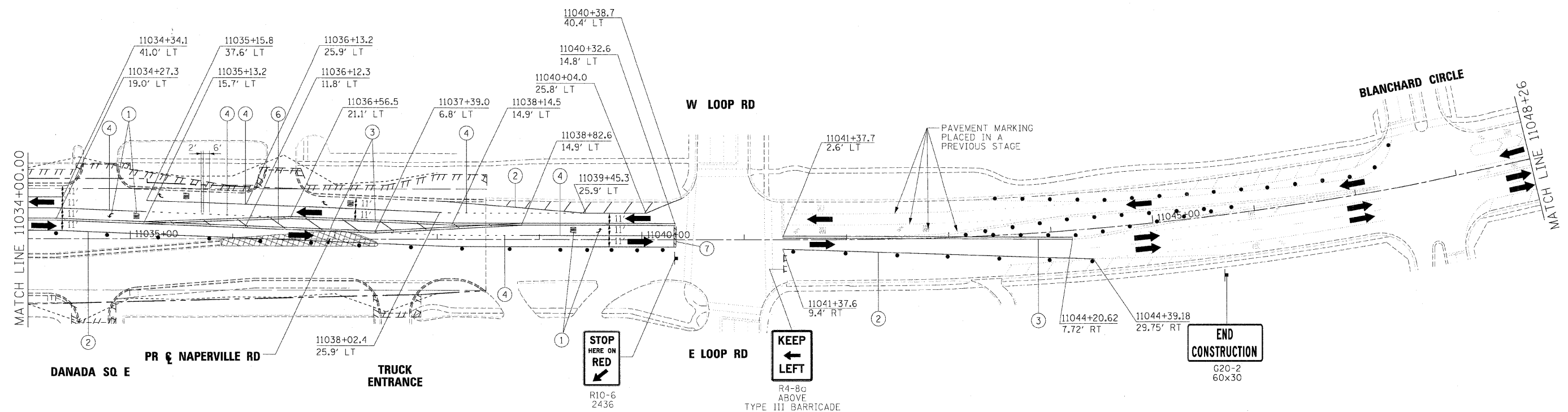

**STATE OF ILLINOIS  
DEPARTMENT OF TRANSPORTATION**

**MAINTENANCE OF TRAFFIC PLAN  
STAGE 2-4 NAPERVILLE**

SCALE: 1"=50' SHEET NO.88 OF 112 SHEETS STA. TO STA.

F.A.P. RTE.	SECTION	COUNTY	TOTAL SHEETS	SHEET NO.
365	(57 & 58)WRS-2	DUPAGE	681	180
CONTRACT NO. 62419			ILLINOIS FED. AID PROJECT	





- WORK AREA
- TEMPORARY PAVEMENT PLACED PREVIOUS STAGE
- TEMPORARY PAVEMENT PLACED THIS STAGE
- FLASHING ARROW BOARD
- TRAFFIC LANE
- TYPE III BARRICADES
- VERTICAL PANELS @ 200' UNLESS OTHERWISE SHOWN
- TEMPORARY SIGN
- DRUMS @ 50' CENTERS UNLESS OTHERWISE SHOWN
- IMPACT ATTENUATOR
- PROPOSED ROW
- EXISTING ROW
- TEMPORARY EASEMENT

- ① WET TEMPORARY PAVEMENT MARKING TAPE, TYPE III, LETTERS AND SYMBOLS (WHITE)
- ② WET TEMPORARY PAVEMENT MARKING TAPE, TYPE III, 4 INCH (WHITE)
- ③ WET TEMPORARY PAVEMENT MARKING TAPE, TYPE III, 4 INCH (YELLOW)
- ④ WET TEMPORARY PAVEMENT MARKING TAPE, TYPE III, 6 INCH (WHITE)
- ⑤ WET TEMPORARY PAVEMENT MARKING TAPE, TYPE III, 12 INCH (WHITE)
- ⑥ WET TEMPORARY PAVEMENT MARKING TAPE, TYPE III, 12 INCH (YELLOW)
- ⑦ WET TEMPORARY PAVEMENT MARKING TAPE, TYPE III, 24 INCH (WHITE)

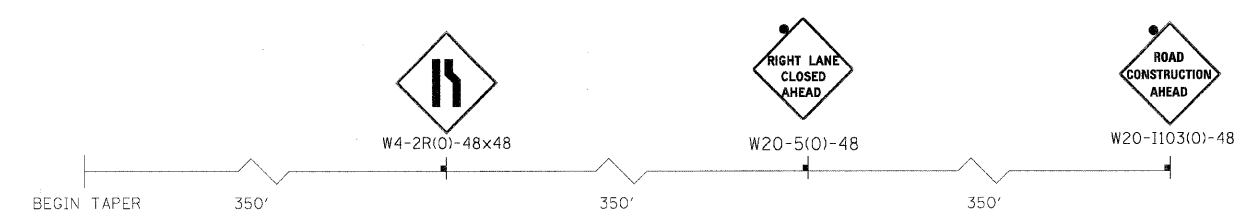
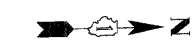
FILE NAME =	DESIGNED - JMM	REVISED -
...ND162419-shr-NAP-staging2-4-28.dgn	DRAWN - TMB	REVISED -
USER NAME = tblank	CHECKED - RMT	REVISED -
PLOT DATE = 12/7/2010	DATE - 12/6/10	REVISED -

**benesch**

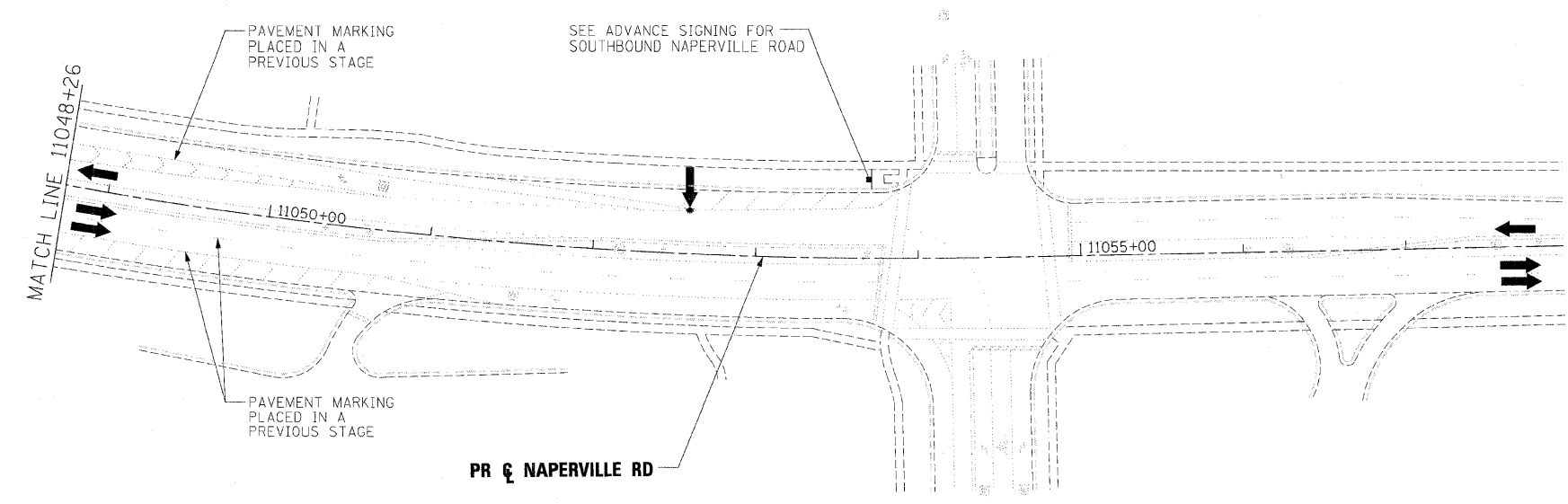
**STATE OF ILLINOIS  
DEPARTMENT OF TRANSPORTATION**

**MAINTENANCE OF TRAFFIC PLAN  
STAGE 2-4 NAPERVILLE**  
SCALE: 1"=50' SHEET NO.89 OF 112 SHEETS STA. 11034+00 TO STA. 11048+26

F.A.P. RTE.	SECTION	COUNTY	TOTAL SHEETS	SHEET NO.
365	(57 & 58)WRS-2	DUPAGE	681	181
CONTRACT NO. 62419			ILLINOIS FED. AID PROJECT	



**ADVANCE SIGNING FOR SOUTHBOUND NAPERVILLE ROAD**



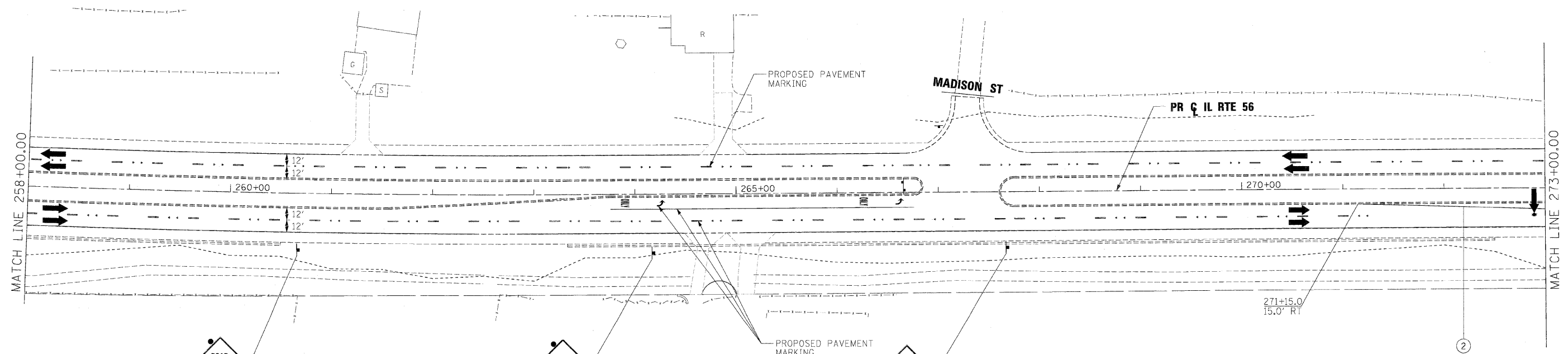
**LEGEND**

- WORK AREA
- TEMPORARY PAVEMENT PLACED PREVIOUS STAGE
- TEMPORARY PAVEMENT PLACED THIS STAGE
- FLASHING ARROW BOARD
- TRAFFIC LANE
- TYPE III BARRICADES
- VERTICAL PANELS @ 200' UNLESS OTHERWISE SHOWN
- TEMPORARY SIGN
- DRUMS @ 50' CENTERS UNLESS OTHERWISE SHOWN
- IMPACT ATTENUATOR
- PROPOSED ROW
- EXISTING ROW
- TEMPORARY EASEMENT

- ① WET TEMPORARY PAVEMENT MARKING TAPE, TYPE III, LETTERS AND SYMBOLS (WHITE)
- ② WET TEMPORARY PAVEMENT MARKING TAPE, TYPE III, 4 INCH (WHITE)
- ③ WET TEMPORARY PAVEMENT MARKING TAPE, TYPE III, 4 INCH (YELLOW)
- ④ WET TEMPORARY PAVEMENT MARKING TAPE, TYPE III, 6 INCH (WHITE)
- ⑤ WET TEMPORARY PAVEMENT MARKING TAPE, TYPE III, 12 INCH (WHITE)
- ⑥ WET TEMPORARY PAVEMENT MARKING TAPE, TYPE III, 12 INCH (YELLOW)
- ⑦ WET TEMPORARY PAVEMENT MARKING TAPE, TYPE III, 24 INCH (WHITE)

FILE NAME = ...NO:62419-sh1-NAP_staging2-4-2L.dgn	DESIGNED - JMM	REVISED -	<b>benesch</b>	<b>STATE OF ILLINOIS DEPARTMENT OF TRANSPORTATION</b>	<b>MAINTENANCE OF TRAFFIC STAGE 2-4 NAPERVILLE</b>	F.A.P. RTE. 365	SECTION 157 & 58WRS-2	COUNTY DUPAGE	TOTAL SHEETS 681	SHEET NO. 182
USER NAME = sb.enk	DRAWN - TMB	REVISED -				CONTRACT NO. 62419				
PLOT DATE = 12/7/2010	CHECKED - RMT	REVISED -				ILLINOIS FED. AID PROJECT				
	DATE - 12/6/10	REVISED -								

SCALE: 1"=50' SHEET NO.90 OF 112 SHEETS STA. 11048+26 TO STA. POE



ROAD  
CONSTRUCTION  
AHEAD  
W20-1103(O)-48

LEFT LANE  
CLOSED  
AHEAD  
W20-5(1)-48

W4-2L(O)-48  
48x48

- LEGEND**
- WORK AREA
  - TEMPORARY PAVEMENT PLACED PREVIOUS STAGE
  - TEMPORARY PAVEMENT PLACED THIS STAGE
  - FLASHING ARROW BOARD
  - TRAFFIC LANE
  - TYPE III BARRICADES
  - VERTICAL PANELS @ 200' UNLESS OTHERWISE SHOWN
  - TEMPORARY SIGN
  - DRUMS @ 50' CENTERS UNLESS OTHERWISE SHOWN
  - IMPACT ATTENUATOR
  - PROPOSED ROW
  - EXISTING ROW
  - TEMPORARY EASEMENT

- ① WET TEMPORARY PAVEMENT MARKING TAPE, TYPE III, LETTERS AND SYMBOLS (WHITE)
- ② WET TEMPORARY PAVEMENT MARKING TAPE, TYPE III, 4 INCH (WHITE)
- ③ WET TEMPORARY PAVEMENT MARKING TAPE, TYPE III, 4 INCH (YELLOW)
- ④ WET TEMPORARY PAVEMENT MARKING TAPE, TYPE III, 6 INCH (WHITE)
- ⑤ WET TEMPORARY PAVEMENT MARKING TAPE, TYPE III, 12 INCH (WHITE)
- ⑥ WET TEMPORARY PAVEMENT MARKING TAPE, TYPE III, 12 INCH (YELLOW)
- ⑦ WET TEMPORARY PAVEMENT MARKING TAPE, TYPE III, 24 INCH (WHITE)

FILE NAME =	DESIGNED - JMM	REVISED -
...DI62419-ahc-IL56_staging3-02.dgn	DRAWN - TMB	REVISED -
USER NAME = tblank	CHECKED - RMT	REVISED -
PLOT DATE = 12/7/2010	DATE - 12/6/10	REVISED -

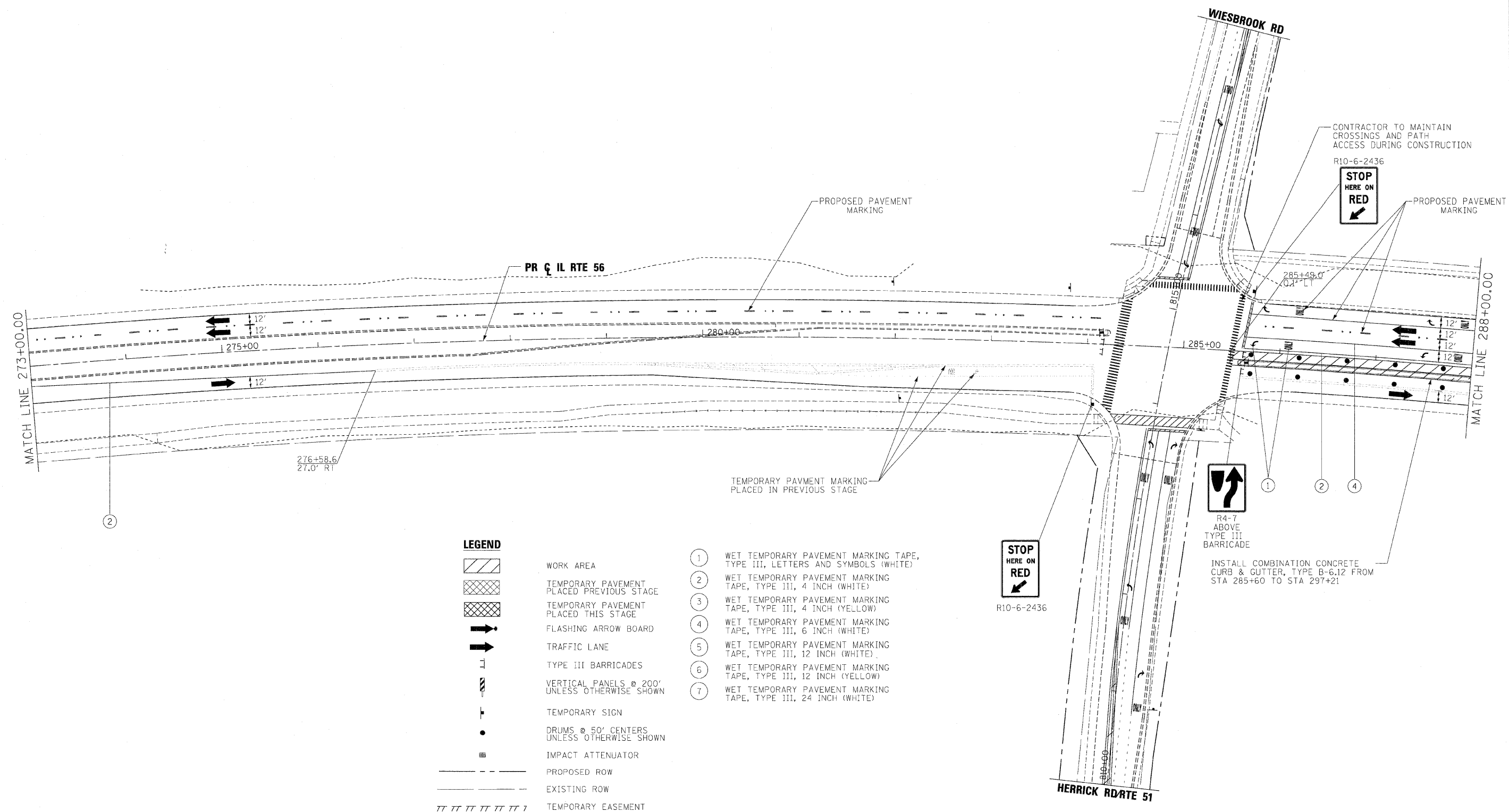
**benesch**

**STATE OF ILLINOIS  
DEPARTMENT OF TRANSPORTATION**

**MAINTENANCE OF TRAFFIC PLAN  
STAGE 3 IL RTE 56**

SCALE: 1"=50' SHEET NO. 91 OF 112 SHEETS STA. TO STA.

F.A.P. RTE.	SECTION	COUNTY	TOTAL SHEETS	SHEET NO.
365	157 & 581WRS-2	DUPAGE	681	183
CONTRACT NO. 62419				
ILLINOIS FED. AID PROJECT				



- ① WET TEMPORARY PAVEMENT MARKING TAPE, TYPE III, LETTERS AND SYMBOLS (WHITE)
- ② WET TEMPORARY PAVEMENT MARKING TAPE, TYPE III, 4 INCH (WHITE)
- ③ WET TEMPORARY PAVEMENT MARKING TAPE, TYPE III, 4 INCH (YELLOW)
- ④ WET TEMPORARY PAVEMENT MARKING TAPE, TYPE III, 6 INCH (WHITE)
- ⑤ WET TEMPORARY PAVEMENT MARKING TAPE, TYPE III, 12 INCH (WHITE)
- ⑥ WET TEMPORARY PAVEMENT MARKING TAPE, TYPE III, 12 INCH (YELLOW)
- ⑦ WET TEMPORARY PAVEMENT MARKING TAPE, TYPE III, 24 INCH (WHITE)

**STOP HERE ON RED**  
R10-6-2436

**R4-7 ABOVE TYPE III BARRICADE**

INSTALL COMBINATION CONCRETE CURB & GUTTER, TYPE B-6.12 FROM STA 285+60 TO STA 297+21

**STOP HERE ON RED**  
R10-6-2436

CONTRACTOR TO MAINTAIN CROSSINGS AND PATH ACCESS DURING CONSTRUCTION

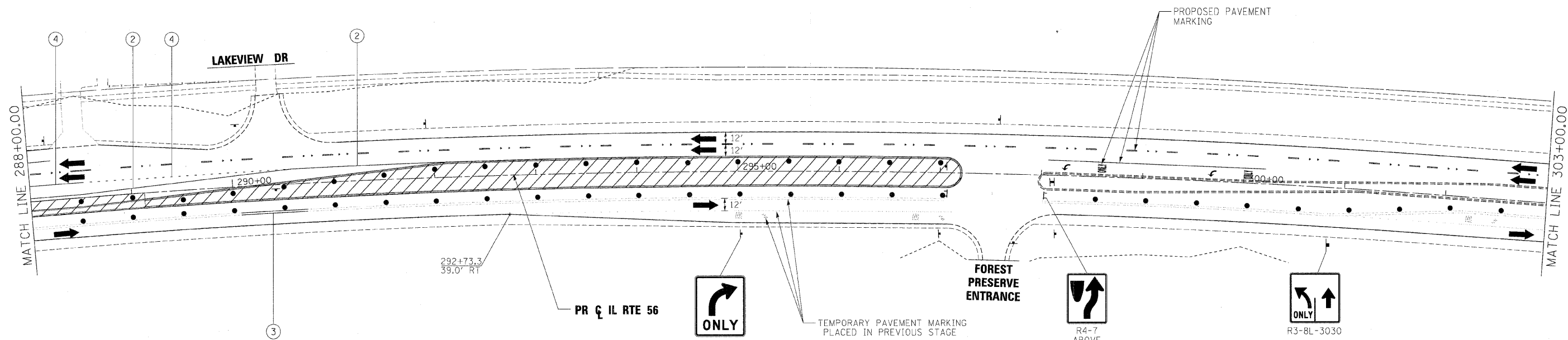
FILE NAME =	DESIGNED - JMM	REVISED -
...\\j:\62419-ah-t-IL56_staging3-03.dgn	DRAWN - TMB	REVISED -
USER NAME = tbenk	CHECKED - RMT	REVISED -
PLOT DATE = 12/7/2010	DATE - 12/6/10	REVISED -

**benesch**

**STATE OF ILLINOIS  
DEPARTMENT OF TRANSPORTATION**

<b>MAINTENANCE OF TRAFFIC PLAN STAGE 3 IL RTE 56</b>		
SCALE: 1"=50'	SHEET NO.92 OF 112 SHEETS	STA. TO STA.

F.A.P. RTE. 365	SECTION (57 & 58)WRS-2	COUNTY DUPAGE	TOTAL SHEETS 681	SHEET NO. 184
ILLINOIS FED. AID PROJECT			CONTRACT NO. 62419	



**LEGEND**

- WORK AREA
- TEMPORARY PAVEMENT PLACED PREVIOUS STAGE
- TEMPORARY PAVEMENT PLACED THIS STAGE
- FLASHING ARROW BOARD
- TRAFFIC LANE
- TYPE III BARRICADES
- VERTICAL PANELS @ 200' UNLESS OTHERWISE SHOWN
- TEMPORARY SIGN
- DRUMS @ 50' CENTERS UNLESS OTHERWISE SHOWN
- IMPACT ATTENUATOR
- PROPOSED ROW
- EXISTING ROW
- TEMPORARY EASEMENT

- ① WET TEMPORARY PAVEMENT MARKING TAPE, TYPE III, LETTERS AND SYMBOLS (WHITE)
- ② WET TEMPORARY PAVEMENT MARKING TAPE, TYPE III, 4 INCH (WHITE)
- ③ WET TEMPORARY PAVEMENT MARKING TAPE, TYPE III, 4 INCH (YELLOW)
- ④ WET TEMPORARY PAVEMENT MARKING TAPE, TYPE III, 6 INCH (WHITE)
- ⑤ WET TEMPORARY PAVEMENT MARKING TAPE, TYPE III, 12 INCH (WHITE)
- ⑥ WET TEMPORARY PAVEMENT MARKING TAPE, TYPE III, 12 INCH (YELLOW)
- ⑦ WET TEMPORARY PAVEMENT MARKING TAPE, TYPE III, 24 INCH (WHITE)

FILE NAME =	DESIGNED - JMM	REVISED -
...\\D162419-sh1-IL56_staging3-24.dgn	DRAWN - TMB	REVISED -
USER NAME = tbjenk	CHECKED - RMT	REVISED -
PLOT DATE = 12/7/2010	DATE - 12/6/10	REVISED -

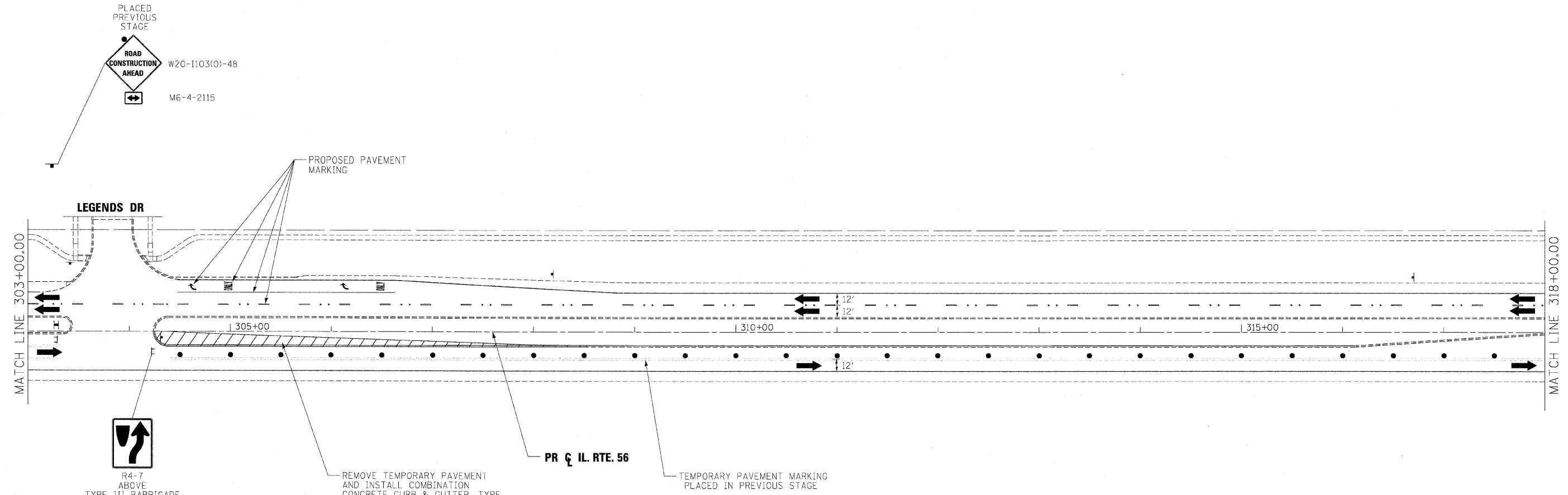
**benesch**

**STATE OF ILLINOIS  
DEPARTMENT OF TRANSPORTATION**

**MAINTENANCE OF TRAFFIC PLAN  
STAGE 3 IL RTE 56**

SCALE: 1"=50'    SHEET NO.93 OF 112 SHEETS    STA.    TO STA.

F.A.P. RTE.	SECTION	COUNTY	TOTAL SHEETS	SHEET NO.
365	(57 & 58)WRS-2	DUPAGE	681	185
CONTRACT NO. 62419				
ILLINOIS FED. AID PROJECT				



R4-7  
ABOVE  
TYPE III BARRICADE

REMOVE TEMPORARY PAVEMENT  
AND INSTALL COMBINATION  
CONCRETE CURB & GUTTER, TYPE  
B-6.12 FROM STA 304+23.85 TO  
STA 309+00

PR & IL. RTE. 56

TEMPORARY PAVEMENT MARKING  
PLACED IN PREVIOUS STAGE

**LEGEND**

	WORK AREA
	TEMPORARY PAVEMENT PLACED PREVIOUS STAGE
	TEMPORARY PAVEMENT PLACED THIS STAGE
	FLASHING ARROW BOARD
	TRAFFIC LANE
	TYPE III BARRICADES
	VERTICAL PANELS @ 200' UNLESS OTHERWISE SHOWN
	TEMPORARY SIGN
	DRUMS @ 50' CENTERS UNLESS OTHERWISE SHOWN
	IMPACT ATTENUATOR
	PROPOSED ROW
	EXISTING ROW
	TEMPORARY EASEMENT

- ① WET TEMPORARY PAVEMENT MARKING TAPE, TYPE III, LETTERS AND SYMBOLS (WHITE)
- ② WET TEMPORARY PAVEMENT MARKING TAPE, TYPE III, 4 INCH (WHITE)
- ③ WET TEMPORARY PAVEMENT MARKING TAPE, TYPE III, 4 INCH (YELLOW)
- ④ WET TEMPORARY PAVEMENT MARKING TAPE, TYPE III, 6 INCH (WHITE)
- ⑤ WET TEMPORARY PAVEMENT MARKING TAPE, TYPE III, 12 INCH (WHITE)
- ⑥ WET TEMPORARY PAVEMENT MARKING TAPE, TYPE III, 12 INCH (YELLOW)
- ⑦ WET TEMPORARY PAVEMENT MARKING TAPE, TYPE III, 24 INCH (WHITE)

FILE NAME =	DESIGNED - JMM	REVISED -
...ND162419-ehs-IL56-staging3-05.dgn	DRAWN - TMB	REVISED -
USER NAME = tblank	CHECKED - RMT	REVISED -
PLOT DATE = 12/7/2012	DATE - 12/6/10	REVISED -

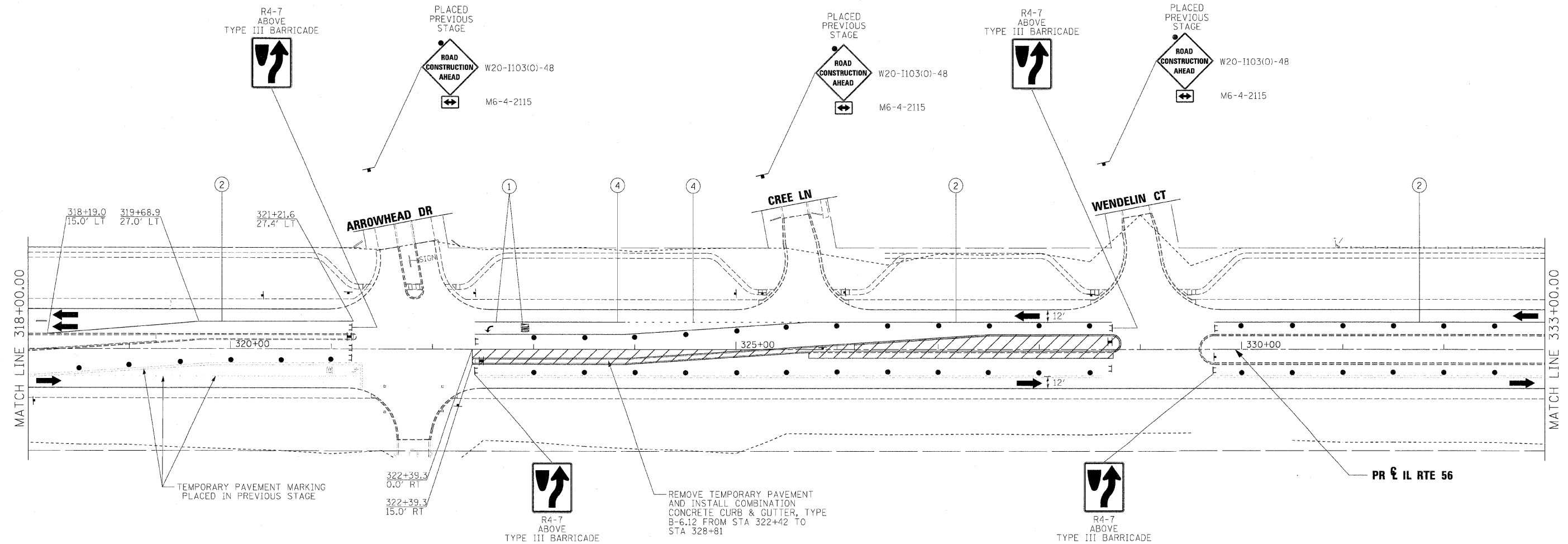
**benesch**

**STATE OF ILLINOIS  
DEPARTMENT OF TRANSPORTATION**

**MAINTENANCE OF TRAFFIC PLAN  
STAGE 3 IL RTE 56**

SCALE: 1"=50' SHEET NO.94 OF 112 SHEETS STA. TO STA.

F.A.P. RTE.	SECTION	COUNTY	TOTAL SHEETS	SHEET NO.
365	(57 & 58)WRS-2		681	186
CONTRACT NO. 62419			ILLINOIS FED. AID PROJECT	



TEMPORARY PAVEMENT MARKING PLACED IN PREVIOUS STAGE

REMOVE TEMPORARY PAVEMENT AND INSTALL COMBINATION CONCRETE CURB & GUTTER, TYPE B-6.12 FROM STA 322+42 TO STA 328+81

**LEGEND**

- WORK AREA
  - TEMPORARY PAVEMENT PLACED PREVIOUS STAGE
  - TEMPORARY PAVEMENT PLACED THIS STAGE
  - FLASHING ARROW BOARD
  - TRAFFIC LANE
  - TYPE III BARRICADES
  - VERTICAL PANELS @ 200' UNLESS OTHERWISE SHOWN
  - TEMPORARY SIGN
  - DRUMS @ 50' CENTERS UNLESS OTHERWISE SHOWN
  - IMPACT ATTENUATOR
  - PROPOSED ROW
  - EXISTING ROW
  - TEMPORARY EASEMENT
- ① WET TEMPORARY PAVEMENT MARKING TAPE, TYPE III, LETTERS AND SYMBOLS (WHITE)
  - ② WET TEMPORARY PAVEMENT MARKING TAPE, TYPE III, 4 INCH (WHITE)
  - ③ WET TEMPORARY PAVEMENT MARKING TAPE, TYPE III, 4 INCH (YELLOW)
  - ④ WET TEMPORARY PAVEMENT MARKING TAPE, TYPE III, 6 INCH (WHITE)
  - ⑤ WET TEMPORARY PAVEMENT MARKING TAPE, TYPE III, 12 INCH (WHITE)
  - ⑥ WET TEMPORARY PAVEMENT MARKING TAPE, TYPE III, 12 INCH (YELLOW)
  - ⑦ WET TEMPORARY PAVEMENT MARKING TAPE, TYPE III, 24 INCH (WHITE)

FILE NAME =	DESIGNED - JMM	REVISED -
...N:\62419-sh-IL56-staging3-86.dgn	DRAWN - TMB	REVISED -
USER NAME = tb:enk	CHECKED - RMT	REVISED -
PLOT DATE = 12/7/2010	DATE - 12/6/10	REVISED -

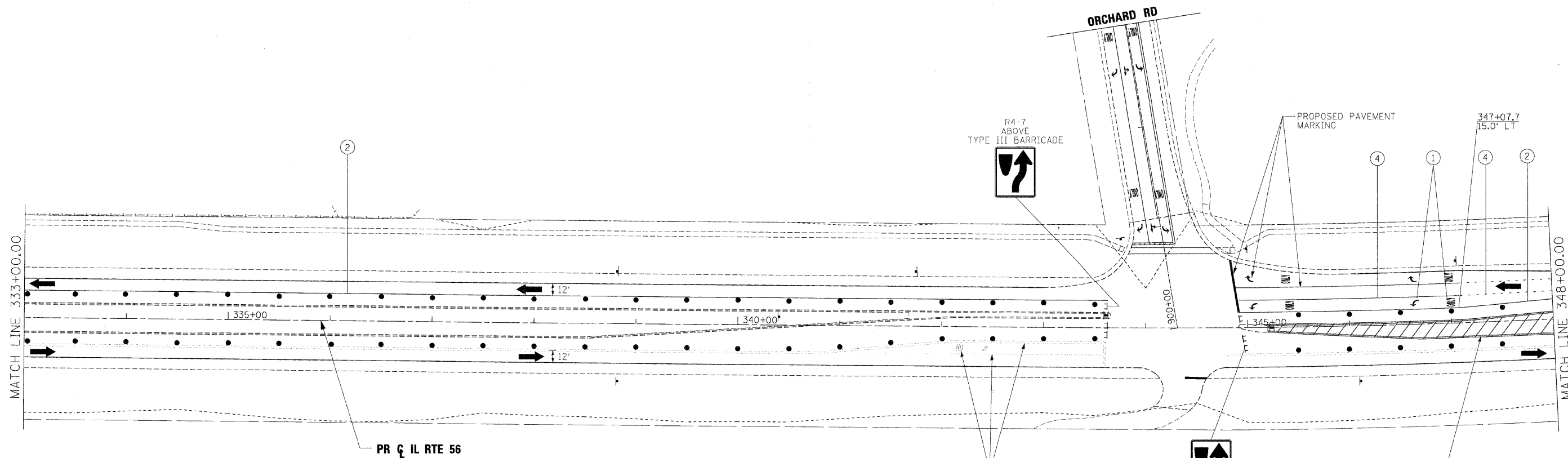
**benesch**

**STATE OF ILLINOIS  
DEPARTMENT OF TRANSPORTATION**

**MAINTENANCE OF TRAFFIC PLAN  
STAGE 3 IL RTE 56**

SCALE: 1"=50' SHEET NO.95 OF 112 SHEETS STA. TO STA.

F.A.P. RTE.	SECTION	COUNTY	TOTAL SHEETS	SHEET NO.
365	(57 & 58)WRS-2	DUPAGE	681	187
CONTRACT NO. 62419			ILLINOIS FED. AID PROJECT	



**LEGEND**

- WORK AREA
- TEMPORARY PAVEMENT PLACED PREVIOUS STAGE
- TEMPORARY PAVEMENT PLACED THIS STAGE
- FLASHING ARROW BOARD
- TRAFFIC LANE
- TYPE III BARRICADES
- VERTICAL PANELS @ 200' UNLESS OTHERWISE SHOWN
- TEMPORARY SIGN
- DRUMS @ 50' CENTERS UNLESS OTHERWISE SHOWN
- IMPACT ATTENUATOR
- PROPOSED ROW
- EXISTING ROW
- TEMPORARY EASEMENT

- ① WET TEMPORARY PAVEMENT MARKING TAPE, TYPE III, LETTERS AND SYMBOLS (WHITE)
- ② WET TEMPORARY PAVEMENT MARKING TAPE, TYPE III, 4 INCH (WHITE)
- ③ WET TEMPORARY PAVEMENT MARKING TAPE, TYPE III, 4 INCH (YELLOW)
- ④ WET TEMPORARY PAVEMENT MARKING TAPE, TYPE III, 6 INCH (WHITE)
- ⑤ WET TEMPORARY PAVEMENT MARKING TAPE, TYPE III, 12 INCH (WHITE)
- ⑥ WET TEMPORARY PAVEMENT MARKING TAPE, TYPE III, 12 INCH (YELLOW)
- ⑦ WET TEMPORARY PAVEMENT MARKING TAPE, TYPE III, 24 INCH (WHITE)

FILE NAME =	DESIGNED - JMM	REVISED -
...XD162419-sh1-IL56..soging3-07.dgn	DRAWN - TMB	REVISED -
USER NAME = tbenk	CHECKED - RMT	REVISED -
PLOT DATE = 12/7/2010	DATE - 12/6/10	REVISED -

**benesch**

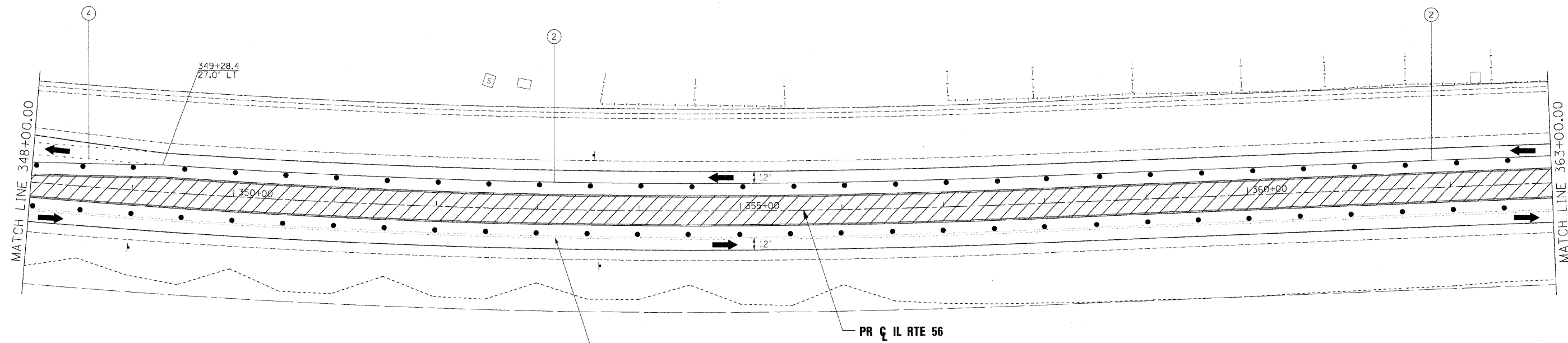
**STATE OF ILLINOIS  
DEPARTMENT OF TRANSPORTATION**

**MAINTENANCE OF TRAFFIC PLAN  
STAGE 3 IL RTE 56**

SCALE: 1"=50'    SHEET NO.96 OF 112 SHEETS    STA.    TO STA.

F.A.P. RTE.	SECTION	COUNTY	TOTAL SHEETS	SHEET NO.
365	(57 & 58)WRS-2	DUPAGE	681	188
CONTRACT NO. 62419			ILLINOIS FED. AID PROJECT	





TEMPORARY PAVEMENT MARKING PLACED IN PREVIOUS STAGE

PR IL RTE 56

**LEGEND**

- WORK AREA
- TEMPORARY PAVEMENT PLACED PREVIOUS STAGE
- TEMPORARY PAVEMENT PLACED THIS STAGE
- FLASHING ARROW BOARD
- TRAFFIC LANE
- TYPE III BARRICADES
- VERTICAL PANELS @ 200' UNLESS OTHERWISE SHOWN
- TEMPORARY SIGN
- DRUMS @ 50' CENTERS UNLESS OTHERWISE SHOWN
- IMPACT ATTENUATOR
- PROPOSED ROW
- EXISTING ROW
- TEMPORARY EASEMENT

- ① WET TEMPORARY PAVEMENT MARKING TAPE, TYPE III, LETTERS AND SYMBOLS (WHITE)
- ② WET TEMPORARY PAVEMENT MARKING TAPE, TYPE III, 4 INCH (WHITE)
- ③ WET TEMPORARY PAVEMENT MARKING TAPE, TYPE III, 4 INCH (YELLOW)
- ④ WET TEMPORARY PAVEMENT MARKING TAPE, TYPE III, 6 INCH (WHITE)
- ⑤ WET TEMPORARY PAVEMENT MARKING TAPE, TYPE III, 12 INCH (WHITE)
- ⑥ WET TEMPORARY PAVEMENT MARKING TAPE, TYPE III, 12 INCH (YELLOW)
- ⑦ WET TEMPORARY PAVEMENT MARKING TAPE, TYPE III, 24 INCH (WHITE)

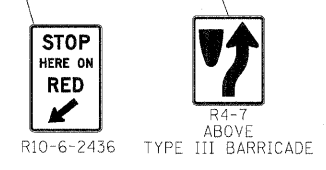
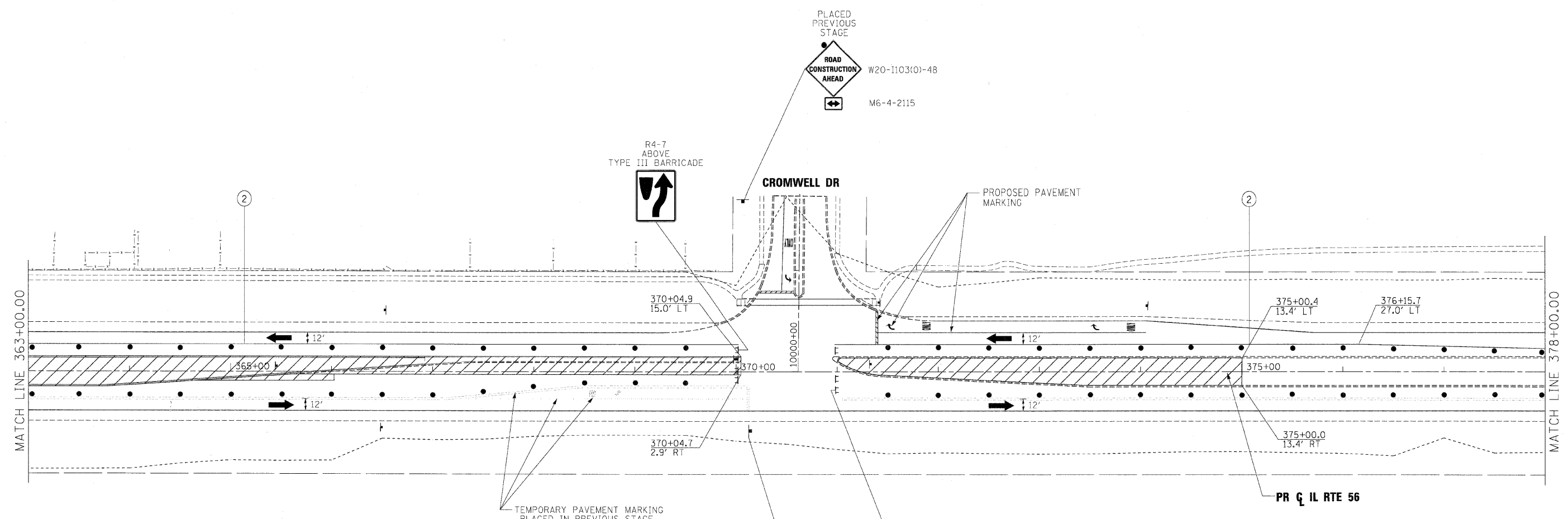
FILE NAME = ...\\CI62419-shc-IL56-staging3-28.dgn	DESIGNED - JMM	REVISED -
USER NAME = tbienk	DRAWN - TMB	REVISED -
PLOT DATE = 12/7/2010	CHECKED - RMT	REVISED -
	DATE - 12/6/10	REVISED -

**benesch**

**STATE OF ILLINOIS  
DEPARTMENT OF TRANSPORTATION**

<b>MAINTENANCE OF TRAFFIC PLAN STAGE 3 IL RTE 56</b>		
SCALE: 1"=50'	SHEET NO.97 OF 112 SHEETS	STA. TO STA.

F.A.P. RTE. 365	SECTION (57 & 58)WRS-2	COUNTY DUPAGE	TOTAL SHEETS 681	SHEET NO. 189
CONTRACT NO. 62419				
ILLINOIS FED. AID PROJECT				



- LEGEND**
- WORK AREA
  - TEMPORARY PAVEMENT PLACED PREVIOUS STAGE
  - TEMPORARY PAVEMENT PLACED THIS STAGE
  - FLASHING ARROW BOARD
  - TRAFFIC LANE
  - TYPE III BARRICADES
  - VERTICAL PANELS @ 200' UNLESS OTHERWISE SHOWN
  - TEMPORARY SIGN
  - DRUMS @ 50' CENTERS UNLESS OTHERWISE SHOWN
  - IMPACT ATTENUATOR
  - PROPOSED ROW
  - EXISTING ROW
  - TEMPORARY EASEMENT

- ① WET TEMPORARY PAVEMENT MARKING TAPE, TYPE III, LETTERS AND SYMBOLS (WHITE)
- ② WET TEMPORARY PAVEMENT MARKING TAPE, TYPE III, 4 INCH (WHITE)
- ③ WET TEMPORARY PAVEMENT MARKING TAPE, TYPE III, 4 INCH (YELLOW)
- ④ WET TEMPORARY PAVEMENT MARKING TAPE, TYPE III, 6 INCH (WHITE)
- ⑤ WET TEMPORARY PAVEMENT MARKING TAPE, TYPE III, 12 INCH (WHITE)
- ⑥ WET TEMPORARY PAVEMENT MARKING TAPE, TYPE III, 12 INCH (YELLOW)
- ⑦ WET TEMPORARY PAVEMENT MARKING TAPE, TYPE III, 24 INCH (WHITE)

FILE NAME =	DESIGNED - JMM	REVISED -
...\\D162419-shs-IL56-staging3-01.dgn	DRAWN - TMB	REVISED -
USER NAME = sblenk	CHECKED - RMT	REVISED -
PLOT DATE = 12/7/2010	DATE = 12/6/10	REVISED -

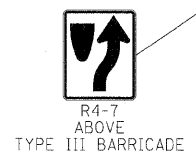
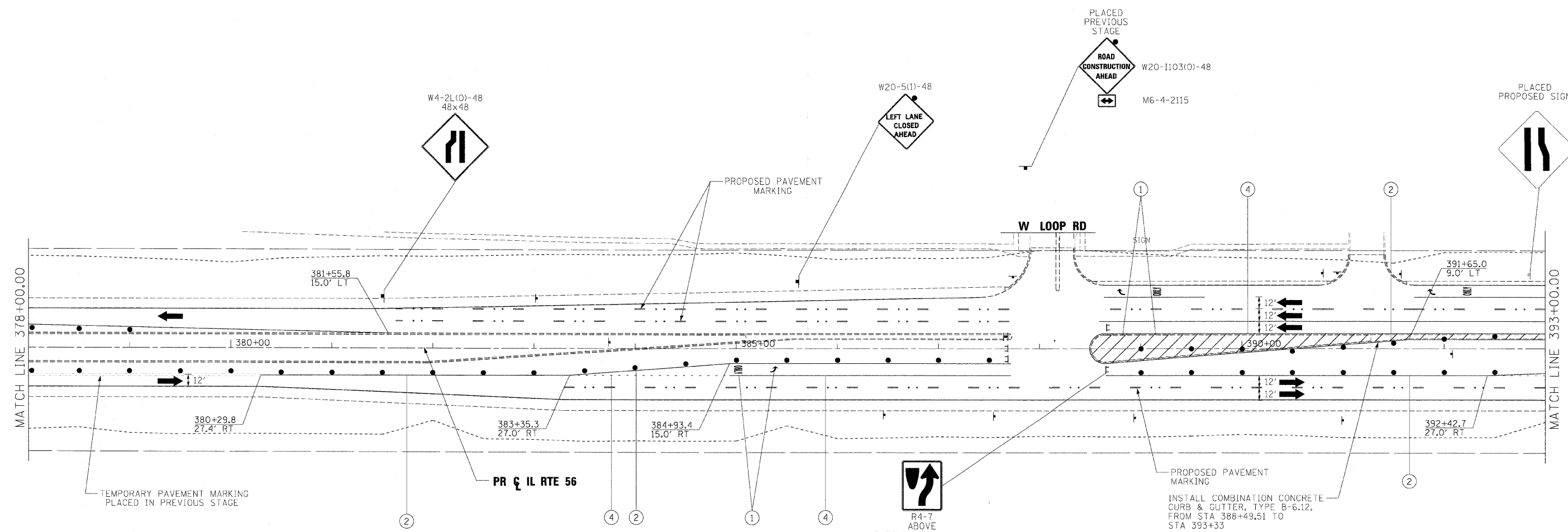
**benesch**

**STATE OF ILLINOIS  
DEPARTMENT OF TRANSPORTATION**

**MAINTENANCE OF TRAFFIC PLAN  
STAGE 3 IL RTE 56**

SCALE: 1"=50'    SHEET NO.98 OF 112 SHEETS    STA.    TO STA.

F.A.P. RTE.	SECTION	COUNTY	TOTAL SHEETS	SHEET NO.
365	(57 & 58)WRS-2	DUPAGE	681	190
CONTRACT NO. 62419				
ILLINOIS FED. AID PROJECT				



**LEGEND**

- WORK AREA
  - TEMPORARY PAVEMENT PLACED PREVIOUS STAGE
  - TEMPORARY PAVEMENT PLACED THIS STAGE
  - FLASHING ARROW BOARD
  - TRAFFIC LANE
  - TYPE III BARRICADES
  - VERTICAL PANELS @ 200' UNLESS OTHERWISE SHOWN
  - TEMPORARY SIGN
  - DRUMS @ 50' CENTERS UNLESS OTHERWISE SHOWN
  - IMPACT ATTENUATOR
  - PROPOSED ROW
  - EXISTING ROW
  - TEMPORARY EASEMENT
- ① WET TEMPORARY PAVEMENT MARKING TAPE, TYPE III, LETTERS AND SYMBOLS (WHITE)
  - ② WET TEMPORARY PAVEMENT MARKING TAPE, TYPE III, 4 INCH (WHITE)
  - ③ WET TEMPORARY PAVEMENT MARKING TAPE, TYPE III, 4 INCH (YELLOW)
  - ④ WET TEMPORARY PAVEMENT MARKING TAPE, TYPE III, 6 INCH (WHITE)
  - ⑤ WET TEMPORARY PAVEMENT MARKING TAPE, TYPE III, 12 INCH (WHITE)
  - ⑥ WET TEMPORARY PAVEMENT MARKING TAPE, TYPE III, 12 INCH (YELLOW)
  - ⑦ WET TEMPORARY PAVEMENT MARKING TAPE, TYPE III, 24 INCH (WHITE)

FILE NAME =	DESIGNED - JMM	REVISED -
...\\0162419-shv-IL56_staging3-18.dgn	DRAWN - TMB	REVISED -
USER NAME = tblank	CHECKED - RMT	REVISED -
PLOT DATE = 12/7/2010	DATE - 12/6/10	REVISED -

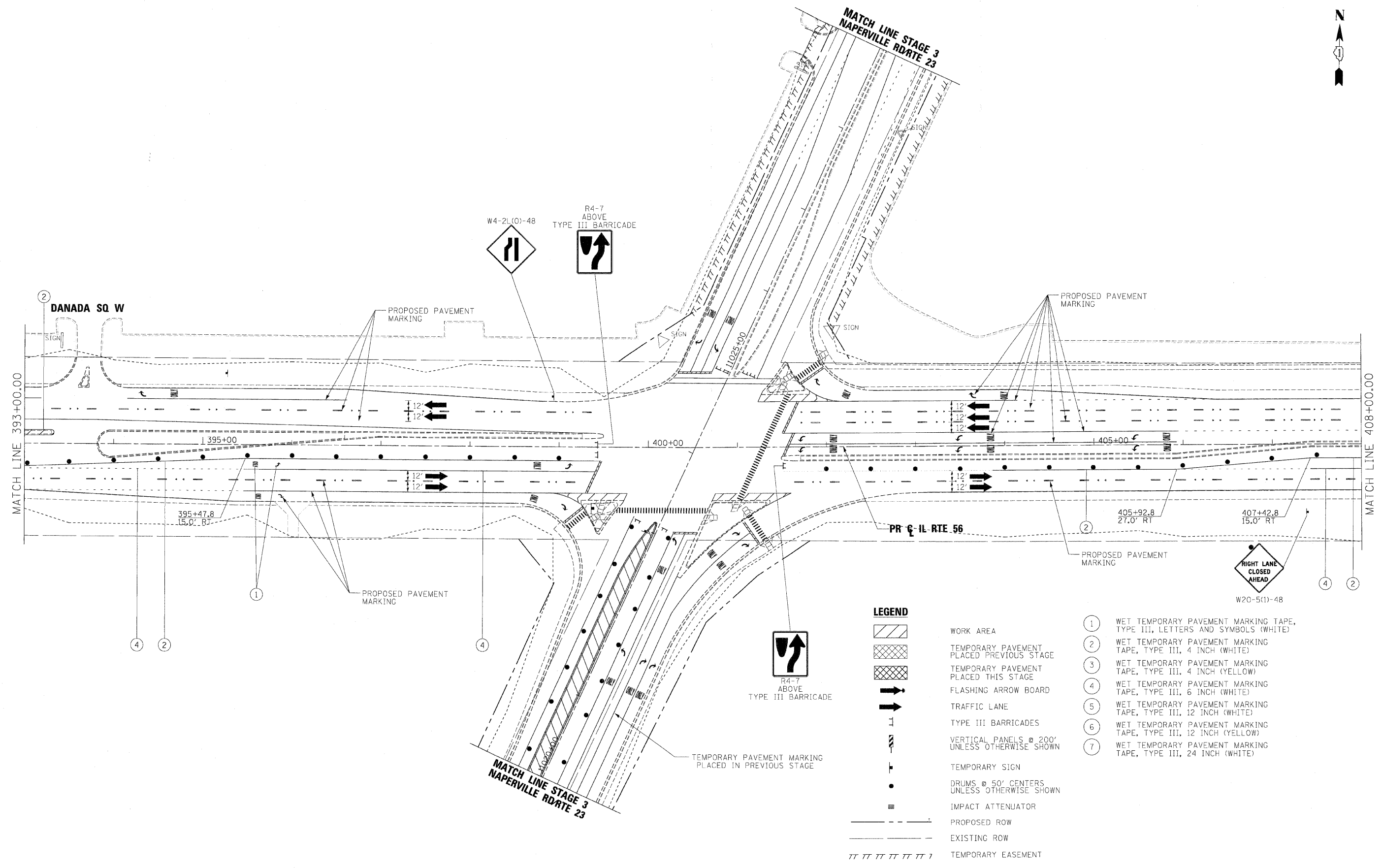
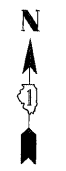
benesch

STATE OF ILLINOIS  
DEPARTMENT OF TRANSPORTATION

MAINTENANCE OF TRAFFIC PLAN  
STAGE 3 IL RTE 56

SCALE: 1"=50'    SHEET NO.99 OF 112 SHEETS    STA.    TO STA.

F.A.P. RTE.	SECTION	COUNTY	TOTAL SHEETS	SHEET NO.
365	(57 & 58)WRS-2	DUPAGE	681	191
CONTRACT NO. 62419				
ILLINOIS FED. AID PROJECT				



**LEGEND**

- WORK AREA
  - TEMPORARY PAVEMENT PLACED PREVIOUS STAGE
  - TEMPORARY PAVEMENT PLACED THIS STAGE
  - FLASHING ARROW BOARD
  - TRAFFIC LANE
  - TYPE III BARRICADES
  - VERTICAL PANELS @ 200' UNLESS OTHERWISE SHOWN
  - TEMPORARY SIGN
  - DRUMS @ 50' CENTERS UNLESS OTHERWISE SHOWN
  - IMPACT ATTENUATOR
  - PROPOSED ROW
  - EXISTING ROW
  - TEMPORARY EASEMENT
- 
- ① WET TEMPORARY PAVEMENT MARKING TAPE, TYPE III, LETTERS AND SYMBOLS (WHITE)
  - ② WET TEMPORARY PAVEMENT MARKING TAPE, TYPE III, 4 INCH (WHITE)
  - ③ WET TEMPORARY PAVEMENT MARKING TAPE, TYPE III, 4 INCH (YELLOW)
  - ④ WET TEMPORARY PAVEMENT MARKING TAPE, TYPE III, 6 INCH (WHITE)
  - ⑤ WET TEMPORARY PAVEMENT MARKING TAPE, TYPE III, 12 INCH (WHITE)
  - ⑥ WET TEMPORARY PAVEMENT MARKING TAPE, TYPE III, 12 INCH (YELLOW)
  - ⑦ WET TEMPORARY PAVEMENT MARKING TAPE, TYPE III, 24 INCH (WHITE)

FILE NAME =	DESIGNED - JMM	REVISED -
...\\3:62419-shr-IL56-staging3-11.dgn	DRAWN - TMB	REVISED -
USER NAME = bjenk	CHECKED - RMT	REVISED -
PLOT DATE = 12/7/2010	DATE - 12/6/10	REVISED -

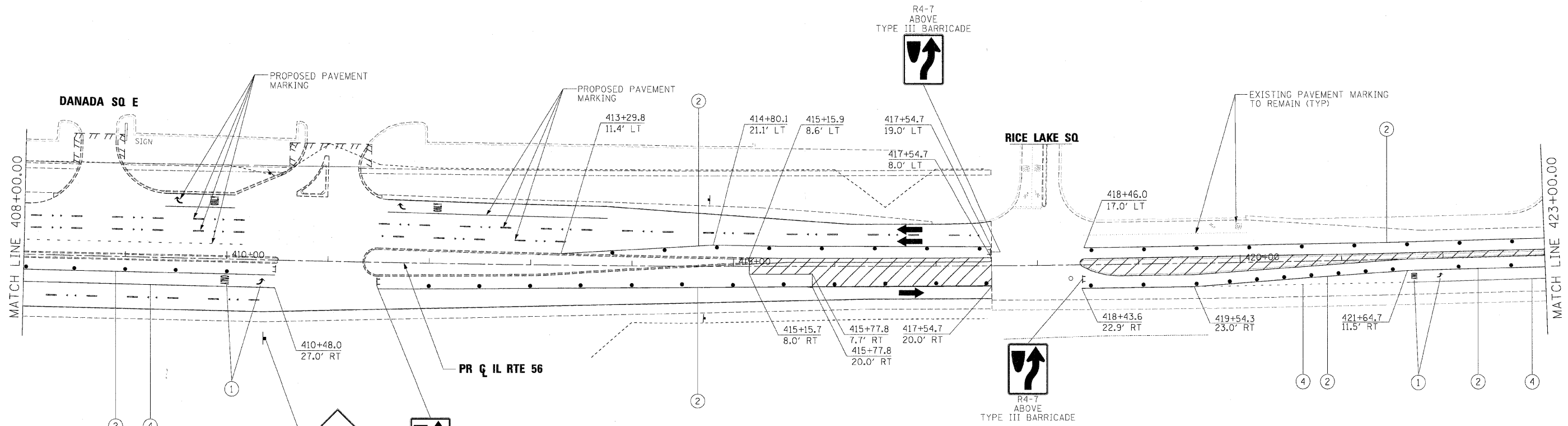
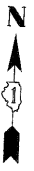
**benesch**

**STATE OF ILLINOIS  
DEPARTMENT OF TRANSPORTATION**

**MAINTENANCE OF TRAFFIC PLAN  
STAGE 3 IL RTE 56**

SCALE: 1"=50'    SHEET NO.100 OF 112 SHEETS    STA.    TO STA.

F.A.P. RTE.	SECTION	COUNTY	TOTAL SHEETS	SHEET NO.
365	(57 & 58)WRS-2	DUPAGE	681	192
CONTRACT NO. 62419			ILLINOIS FED. AID PROJECT	



**LEGEND**

- WORK AREA
- TEMPORARY PAVEMENT PLACED PREVIOUS STAGE
- TEMPORARY PAVEMENT PLACED THIS STAGE
- FLASHING ARROW BOARD
- TRAFFIC LANE
- TYPE III BARRICADES
- VERTICAL PANELS @ 200' UNLESS OTHERWISE SHOWN
- TEMPORARY SIGN
- DRUMS @ 50' CENTERS UNLESS OTHERWISE SHOWN
- IMPACT ATTENUATOR
- PROPOSED ROW
- EXISTING ROW
- TEMPORARY EASEMENT

- ① WET TEMPORARY PAVEMENT MARKING TAPE, TYPE III, LETTERS AND SYMBOLS (WHITE)
- ② WET TEMPORARY PAVEMENT MARKING TAPE, TYPE III, 4 INCH (WHITE)
- ③ WET TEMPORARY PAVEMENT MARKING TAPE, TYPE III, 4 INCH (YELLOW)
- ④ WET TEMPORARY PAVEMENT MARKING TAPE, TYPE III, 6 INCH (WHITE)
- ⑤ WET TEMPORARY PAVEMENT MARKING TAPE, TYPE III, 12 INCH (WHITE)
- ⑥ WET TEMPORARY PAVEMENT MARKING TAPE, TYPE III, 12 INCH (YELLOW)
- ⑦ WET TEMPORARY PAVEMENT MARKING TAPE, TYPE III, 24 INCH (WHITE)

FILE NAME =	DESIGNED - JMM	REVISED -
...\\D162419-shv-IL56_staging3-12.dgn	DRAWN - TMB	REVISED -
USER NAME = tblank	CHECKED - RMT	REVISED -
PLT DATE = 12/7/2010	DATE - 12/6/10	REVISED -

benesch

STATE OF ILLINOIS  
DEPARTMENT OF TRANSPORTATION

MAINTENANCE OF TRAFFIC PLAN  
STAGE 3 IL RTE 56

SCALE: 1"=50'    SHEET NO.101 OF 112 SHEETS    STA.    TO STA.

F.A.P. RTE.	SECTION	COUNTY	TOTAL SHEETS	SHEET NO.
365	(57 & 58)WRS-2	DUPAGE	681	193
CONTRACT NO. 62419			ILLINOIS FED. AID PROJECT	

W4-2L(0)-48  
48x48



W20-5(1)-48



W20-1103(0)-48

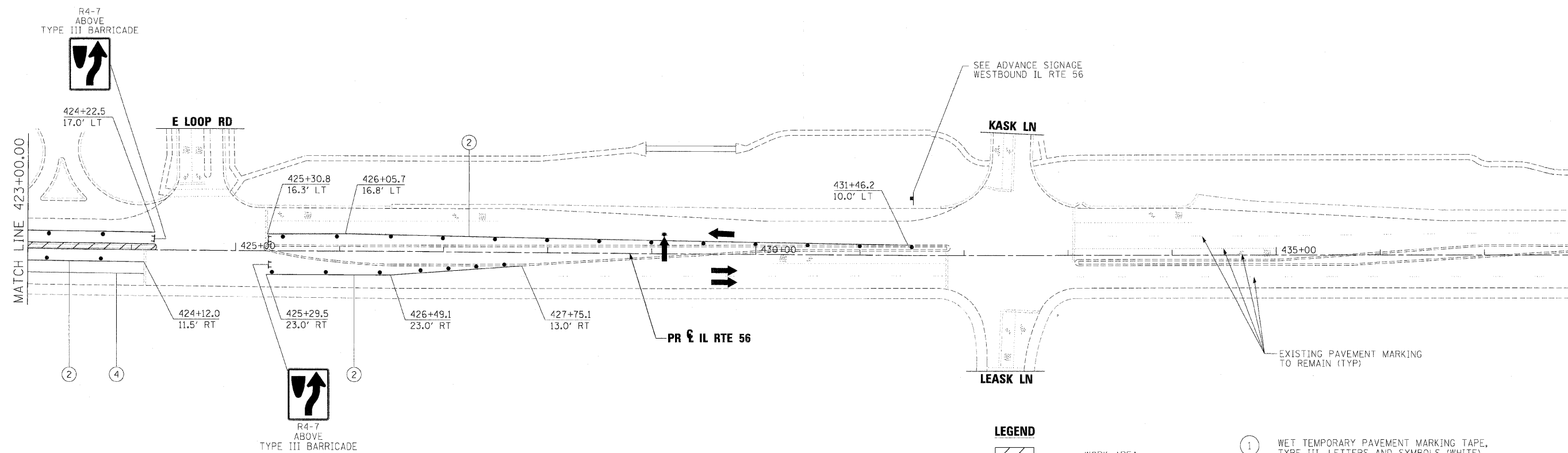


350'

350'



ADVANCE SIGNING FOR NORTHBOUND NAPERVILLE ROAD



**LEGEND**

- WORK AREA
- TEMPORARY PAVEMENT PLACED PREVIOUS STAGE
- TEMPORARY PAVEMENT PLACED THIS STAGE
- FLASHING ARROW BOARD
- TRAFFIC LANE
- TYPE III BARRICADES
- VERTICAL PANELS @ 200' UNLESS OTHERWISE SHOWN
- TEMPORARY SIGN
- DRUMS @ 50' CENTERS UNLESS OTHERWISE SHOWN
- IMPACT ATTENUATOR
- PROPOSED ROW
- EXISTING ROW
- TEMPORARY EASEMENT

- ① WET TEMPORARY PAVEMENT MARKING TAPE, TYPE III, LETTERS AND SYMBOLS (WHITE)
- ② WET TEMPORARY PAVEMENT MARKING TAPE, TYPE III, 4 INCH (WHITE)
- ③ WET TEMPORARY PAVEMENT MARKING TAPE, TYPE III, 4 INCH (YELLOW)
- ④ WET TEMPORARY PAVEMENT MARKING TAPE, TYPE III, 6 INCH (WHITE)
- ⑤ WET TEMPORARY PAVEMENT MARKING TAPE, TYPE III, 12 INCH (WHITE)
- ⑥ WET TEMPORARY PAVEMENT MARKING TAPE, TYPE III, 12 INCH (YELLOW)
- ⑦ WET TEMPORARY PAVEMENT MARKING TAPE, TYPE III, 24 INCH (WHITE)

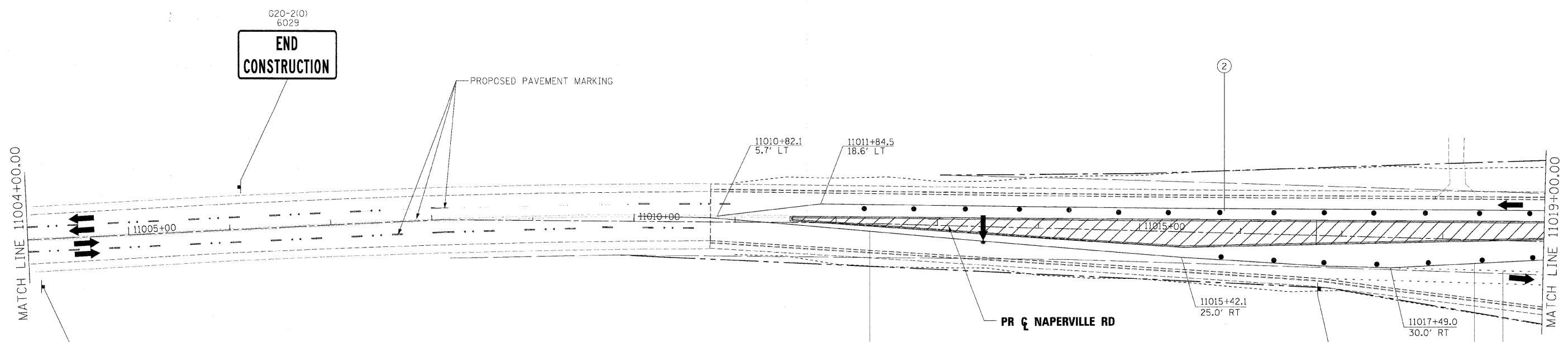

FILE NAME =	DESIGNED - JMM	REVISED -
...X0162419-sh1-IL56_staging3-13.dgn	DRAWN - TMB	REVISED -
USER NAME = tbenk	CHECKED - RMT	REVISED -
PLOT DATE = 12/7/2010	DATE - 12/6/10	REVISED -

**benesch**


**STATE OF ILLINOIS  
DEPARTMENT OF TRANSPORTATION**

**MAINTENANCE OF TRAFFIC PLAN  
STAGE 3 IL RTE 56**  
SCALE: 1"=50' SHEET NO.102 OF 112 SHEETS STA. TO STA.

F.A.P. RTE.	SECTION	COUNTY	TOTAL SHEETS	SHEET NO.
365	(57 & 58)WRS-2		681	194
			CONTRACT NO. 62419	
ILLINOIS FED. AID PROJECT				

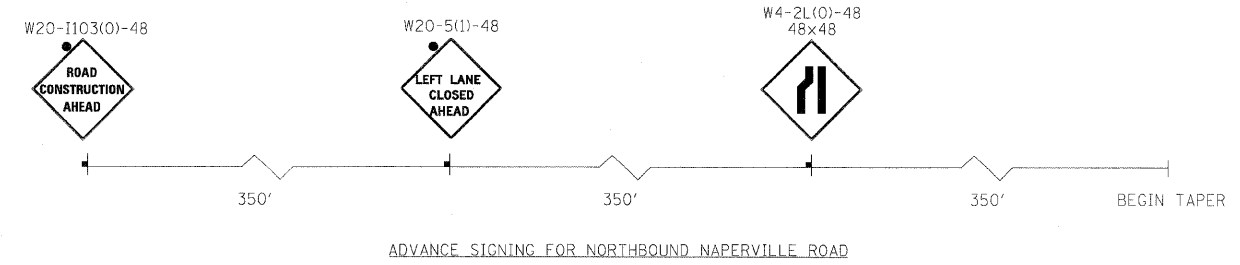


SEE ADVANCE SIGNAGE  
NORTHBOUND NAPERVILLE ROAD



**LEGEND**

- WORK AREA
  - TEMPORARY PAVEMENT PLACED PREVIOUS STAGE
  - TEMPORARY PAVEMENT PLACED THIS STAGE
  - FLASHING ARROW BOARD
  - TRAFFIC LANE
  - TYPE III BARRICADES
  - VERTICAL PANELS @ 200' UNLESS OTHERWISE SHOWN
  - TEMPORARY SIGN
  - DRUMS @ 50' CENTERS UNLESS OTHERWISE SHOWN
  - IMPACT ATTENUATOR
  - PROPOSED ROW
  - EXISTING ROW
  - TEMPORARY EASEMENT
- ① WET TEMPORARY PAVEMENT MARKING TAPE, TYPE III, LETTERS AND SYMBOLS (WHITE)
  - ② WET TEMPORARY PAVEMENT MARKING TAPE, TYPE III, 4 INCH (WHITE)
  - ③ WET TEMPORARY PAVEMENT MARKING TAPE, TYPE III, 4 INCH (YELLOW)
  - ④ WET TEMPORARY PAVEMENT MARKING TAPE, TYPE III, 6 INCH (WHITE)
  - ⑤ WET TEMPORARY PAVEMENT MARKING TAPE, TYPE III, 12 INCH (WHITE)
  - ⑥ WET TEMPORARY PAVEMENT MARKING TAPE, TYPE III, 12 INCH (YELLOW)
  - ⑦ WET TEMPORARY PAVEMENT MARKING TAPE, TYPE III, 24 INCH (WHITE)



FILE NAME =	DESIGNED - JMM	REVISED -
...\\UI62417-sh1-NAP_staging3-1B.dgn	DRAWN - TMB	REVISED -
USER NAME = tblank	CHECKED - RMT	REVISED -
PLOT DATE = 12/7/20:0	DATE - 12/6/10	REVISED -

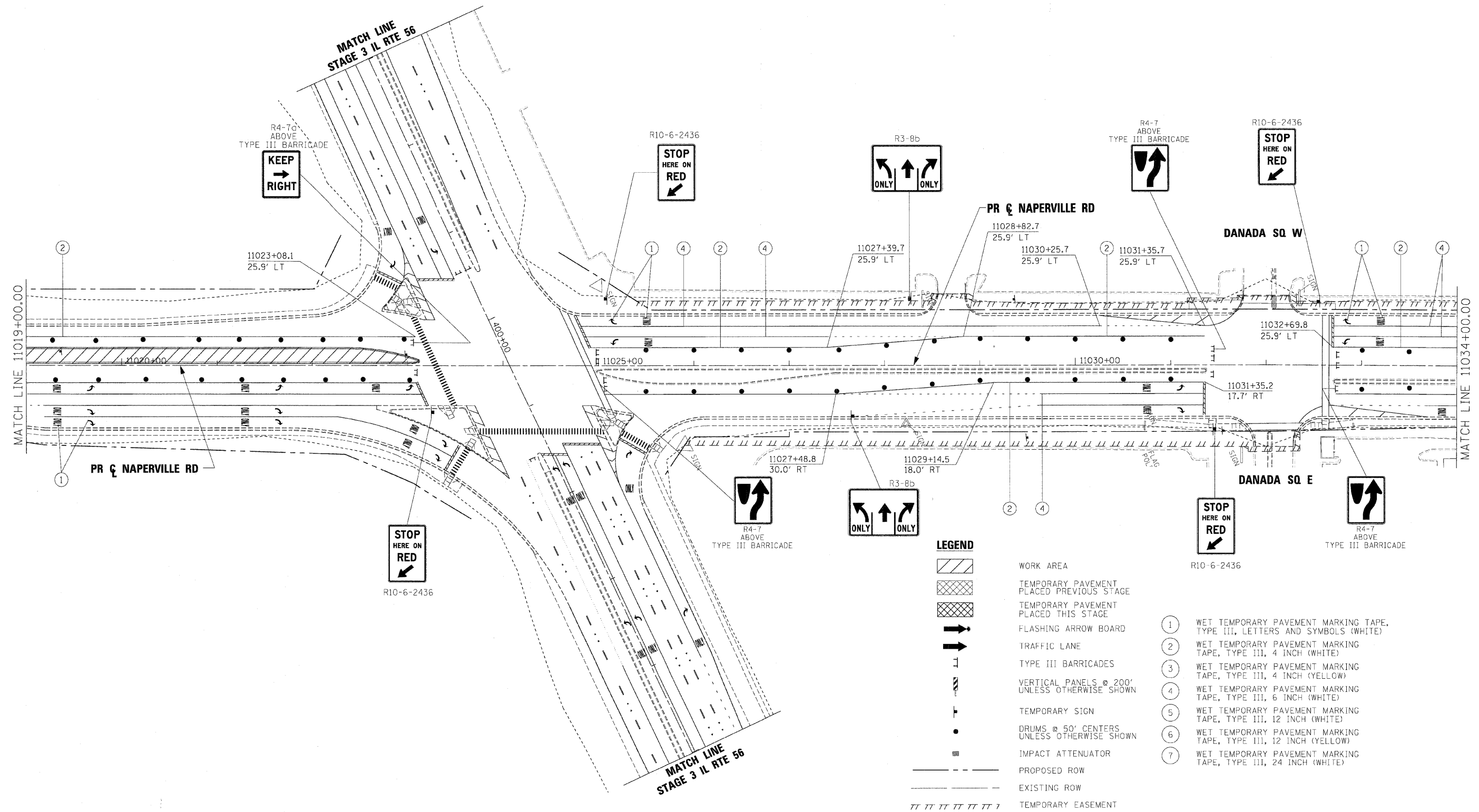

**benesch**

**STATE OF ILLINOIS  
DEPARTMENT OF TRANSPORTATION**

**MAINTENANCE OF TRAFFIC PLAN  
STAGE 3 NAPERVILLE**

SCALE: 1"=50'    SHEET NO.103 OF 112 SHEETS    STA.    TO STA.

F.A.P. RTE.	SECTION	COUNTY	TOTAL SHEETS	SHEET NO.
365	(57 & 58)WRS-2	DUPAGE	681	195
CONTRACT NO. 62419				
ILLINOIS FED. AID PROJECT				



**LEGEND**

	WORK AREA
	TEMPORARY PAVEMENT PLACED PREVIOUS STAGE
	TEMPORARY PAVEMENT PLACED THIS STAGE
	FLASHING ARROW BOARD
	TRAFFIC LANE
	TYPE III BARRICADES
	VERTICAL PANELS @ 200' UNLESS OTHERWISE SHOWN
	TEMPORARY SIGN
	DRUMS @ 50' CENTERS UNLESS OTHERWISE SHOWN
	IMPACT ATTENUATOR
	PROPOSED ROW
	EXISTING ROW
	TEMPORARY EASEMENT

- ① WET TEMPORARY PAVEMENT MARKING TAPE, TYPE III, LETTERS AND SYMBOLS (WHITE)
- ② WET TEMPORARY PAVEMENT MARKING TAPE, TYPE III, 4 INCH (WHITE)
- ③ WET TEMPORARY PAVEMENT MARKING TAPE, TYPE III, 4 INCH (YELLOW)
- ④ WET TEMPORARY PAVEMENT MARKING TAPE, TYPE III, 6 INCH (WHITE)
- ⑤ WET TEMPORARY PAVEMENT MARKING TAPE, TYPE III, 12 INCH (WHITE)
- ⑥ WET TEMPORARY PAVEMENT MARKING TAPE, TYPE III, 12 INCH (YELLOW)
- ⑦ WET TEMPORARY PAVEMENT MARKING TAPE, TYPE III, 24 INCH (YELLOW)

FILE NAME =	DESIGNED - JMM	REVISED -
...\\J:\62419-ah-NAP_staging3-19.dgn	DRAWN - TMB	REVISED -
USER NAME = tbenk	CHECKED - RMT	REVISED -
PLOT DATE = 12/7/2010	DATE - 12/6/10	REVISED -

**benesch**

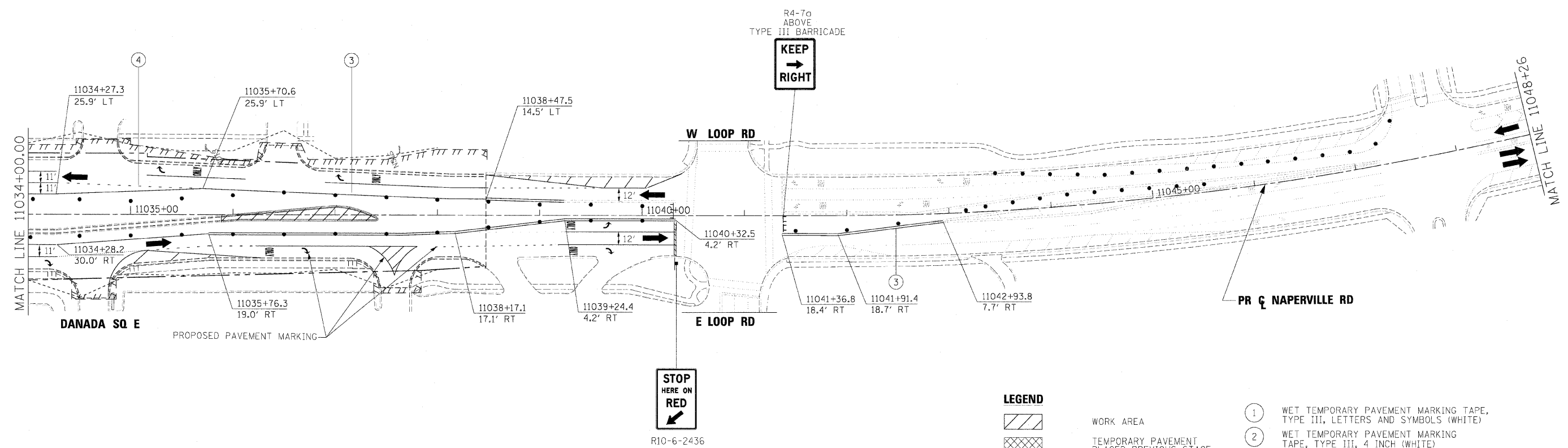

**STATE OF ILLINOIS  
DEPARTMENT OF TRANSPORTATION**

**MAINTENANCE OF TRAFFIC PLAN  
STAGE 3 NAPERVILLE**














SCALE: 1"=50' SHEET NO. 104 OF 112 SHEETS STA. TO STA.

F.A.P. RTE.	SECTION	COUNTY	TOTAL SHEETS	SHEET NO.
365	(57 & 58)WRS-2	DUPAGE	681	196
CONTRACT NO. 62419			ILLINOIS FED. AID PROJECT	





**LEGEND**

-  WORK AREA
-  TEMPORARY PAVEMENT PLACED PREVIOUS STAGE
-  TEMPORARY PAVEMENT PLACED THIS STAGE
-  FLASHING ARROW BOARD
-  TRAFFIC LANE
-  TYPE III BARRICADES
-  VERTICAL PANELS @ 200' UNLESS OTHERWISE SHOWN
-  TEMPORARY SIGN
-  DRUMS @ 50' CENTERS UNLESS OTHERWISE SHOWN
-  IMPACT ATTENUATOR
-  PROPOSED ROW
-  EXISTING ROW
-  TEMPORARY EASEMENT

- ① WET TEMPORARY PAVEMENT MARKING TAPE, TYPE III, LETTERS AND SYMBOLS (WHITE)
- ② WET TEMPORARY PAVEMENT MARKING TAPE, TYPE III, 4 INCH (WHITE)
- ③ WET TEMPORARY PAVEMENT MARKING TAPE, TYPE III, 4 INCH (YELLOW)
- ④ WET TEMPORARY PAVEMENT MARKING TAPE, TYPE III, 6 INCH (WHITE)
- ⑤ WET TEMPORARY PAVEMENT MARKING TAPE, TYPE III, 12 INCH (WHITE)
- ⑥ WET TEMPORARY PAVEMENT MARKING TAPE, TYPE III, 12 INCH (YELLOW)
- ⑦ WET TEMPORARY PAVEMENT MARKING TAPE, TYPE III, 24 INCH (WHITE)

FILE NAME =	DESIGNED - JMM	REVISED -
...\\D162419_ah-NAP_ateging3-20.dgn	DRAWN - TMB	REVISED -
USER NAME = tblank	CHECKED - RMT	REVISED -
PLOT DATE = 12/7/2010	DATE - 12/6/10	REVISED -

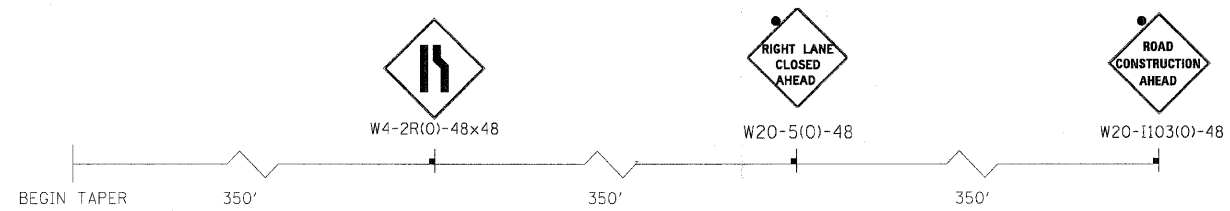
**benesch**

**STATE OF ILLINOIS  
DEPARTMENT OF TRANSPORTATION**

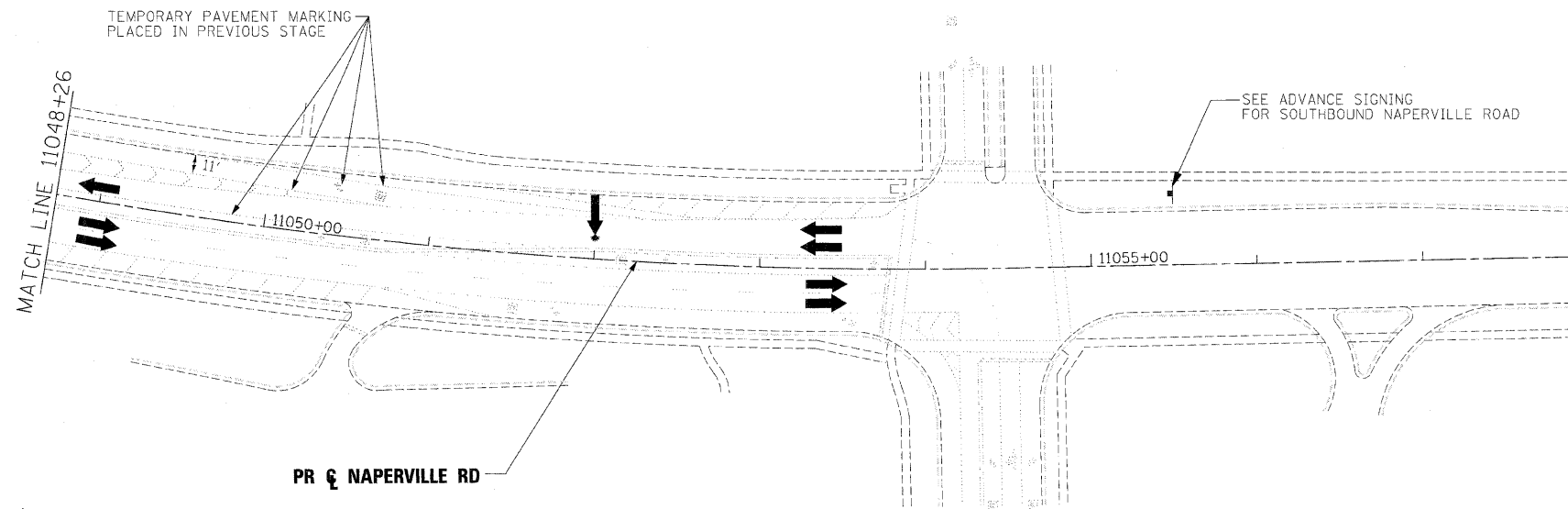
**MAINTENANCE OF TRAFFIC PLAN  
STAGE 3 NAPERVILLE**

SCALE: 1"=50' SHEET NO.105 OF 112 SHEETS STA. TO STA.

F.A.P. RTE.	SECTION	COUNTY	TOTAL SHEETS	SHEET NO.
365	(57 & 58)WRS-2	DUPAGE	681	197
CONTRACT NO. 62419				
ILLINOIS FED. AID PROJECT				



ADVANCE SIGNING FOR SOUTHBOUND NAPERVILLE ROAD



**LEGEND**

- WORK AREA
- TEMPORARY PAVEMENT PLACED PREVIOUS STAGE
- TEMPORARY PAVEMENT PLACED THIS STAGE
- FLASHING ARROW BOARD
- TRAFFIC LANE
- TYPE III BARRICADES
- VERTICAL PANELS @ 200' UNLESS OTHERWISE SHOWN
- TEMPORARY SIGN
- DRUMS @ 50' CENTERS UNLESS OTHERWISE SHOWN
- IMPACT ATTENUATOR
- PROPOSED ROW
- EXISTING ROW
- TEMPORARY EASEMENT

- ① WET TEMPORARY PAVEMENT MARKING TAPE, TYPE III, LETTERS AND SYMBOLS (WHITE)
- ② WET TEMPORARY PAVEMENT MARKING TAPE, TYPE III, 4 INCH (WHITE)
- ③ WET TEMPORARY PAVEMENT MARKING TAPE, TYPE III, 4 INCH (YELLOW)
- ④ WET TEMPORARY PAVEMENT MARKING TAPE, TYPE III, 6 INCH (WHITE)
- ⑤ WET TEMPORARY PAVEMENT MARKING TAPE, TYPE III, 12 INCH (WHITE)
- ⑥ WET TEMPORARY PAVEMENT MARKING TAPE, TYPE III, 12 INCH (YELLOW)
- ⑦ WET TEMPORARY PAVEMENT MARKING TAPE, TYPE III, 24 INCH (WHITE)

FILE NAME =	DESIGNED - JMM	REVISED -
...NC162419-sh-t-NAP_staging3-2.dgn	DRAWN - TMB	REVISED -
USER NAME = tblank	CHECKED - RMT	REVISED -
PLOT DATE = 12/7/2010	DATE - 12/6/10	REVISED -

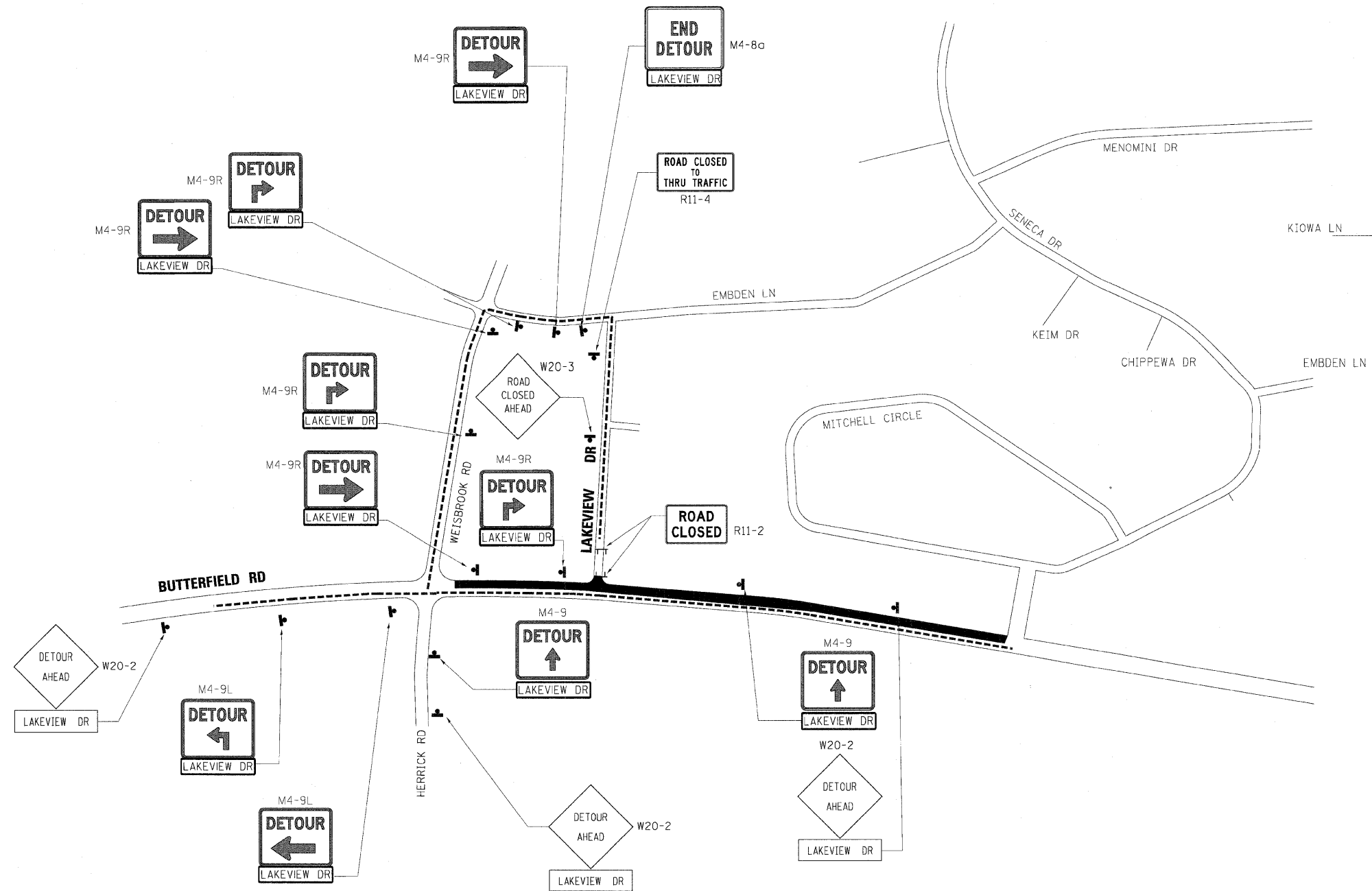
**benesch**

**STATE OF ILLINOIS  
DEPARTMENT OF TRANSPORTATION**

**MAINTENANCE OF TRAFFIC  
STAGE 3 NAPERVILLE**

SCALE: 1"=50' SHEET NO.106 OF 112 SHEETS STA. TO STA.

F.A.P. RTE.	SECTION	COUNTY	TOTAL SHEETS	SHEET NO.
365	(57 & 58)WRS-2		681	198
			CONTRACT NO. 62419	
ILLINOIS FED. AID PROJECT				



FILE NAME =	DESIGNED - JMM	REVISED -
... \D162419-Detour-Plan-Lakeview-Dr.dgn	DRAWN - KWH	REVISED -
USER NAME = tblank	CHECKED - RMT	REVISED -
PLOT DATE = 12/7/2010	DATE - 12/6/10	REVISED -

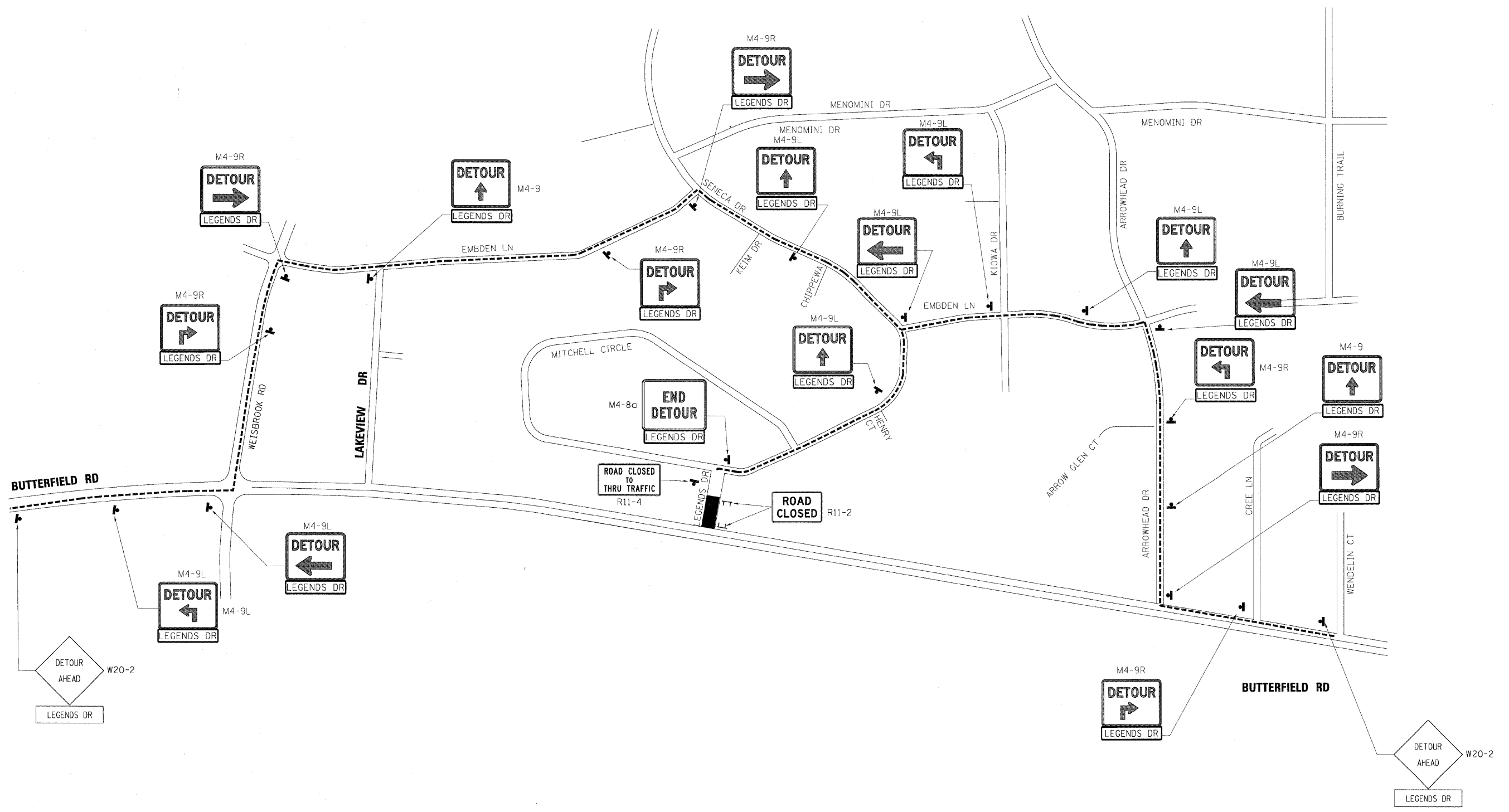
**benesch**

**STATE OF ILLINOIS  
DEPARTMENT OF TRANSPORTATION**

**DETOUR PLAN  
LAKEVIEW DR**

SCALE: SHEET NO.107 OF 112 SHEETS STA. TO STA.

F.A.P. RTE.	SECTION	COUNTY	TOTAL SHEETS	SHEET NO.
365	657 & 58/WRS-2	DUPAGE	681	199
CONTRACT NO. 62419				
ILLINOIS FED. AID PROJECT				



FILE NAME =	DESIGNED - AAA	REVISED -
...XD162419-Detour-Plan-Legends-Dr.dgn	DRAWN - KWH	REVISED -
USER NAME = tblank	CHECKED - RMT	REVISED -
PLOT DATE = 12/7/2010	DATE - 12/6/10	REVISED -

**benesch**

**STATE OF ILLINOIS  
DEPARTMENT OF TRANSPORTATION**

**DETOUR PLAN  
LEGENDS DR**

SCALE: SHEET NO. 108 OF 112 SHEETS STA. TO STA.

F.A.P. RTE.	SECTION	COUNTY	TOTAL SHEETS	SHEET NO.
365	(57 & 58)WRS-2	DUPAGE	681	200
CONTRACT NO. 62419			ILLINOIS FED. AID PROJECT	