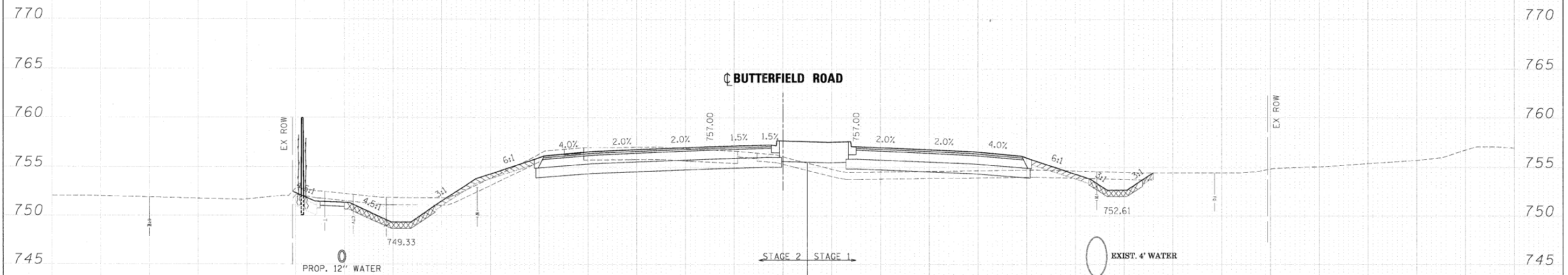


FINAL	SURVEY	DATE
SURVEY	PLOTTED	BY
NOTE BOOK	TEMP. AREAS	
NO.	CHECKED	

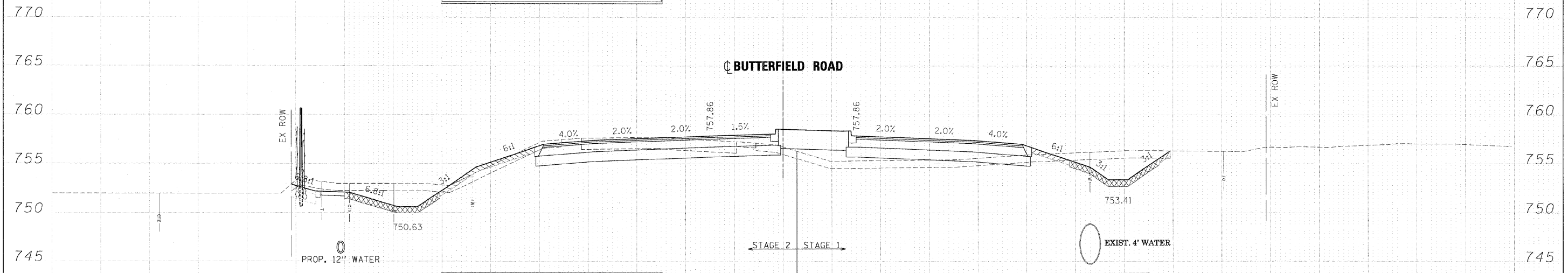
ORIGINAL	DATE
SURVEY	BY
NOTE BOOK	
NO.	CHECKED



STAGE 2 FILL = 15.6 S.F.
 STAGE 2 CUT = 103 S.F.
 STAGE 2 TOPSOIL PLACEMENT 6" = 10.2 S.F.
 STAGE 2 TOPSOIL PLACEMENT 8" = 12.9 S.F.
 STAGE 2 TOPSOIL PLACEMENT 12" = 5.0 S.F.
 STAGE 2 TOPSOIL PLACEMENT 24" = 27.2 S.F.
 STAGE 2 TOPSOIL STRIPPING = 56.0 S.F.

STAGE 1 FILL = 45.3 S.F.
 STAGE 1 CUT = 17.1 S.F.
 STAGE 1 TOPSOIL PLACEMENT 6" = 7 S.F.
 STAGE 1 TOPSOIL PLACEMENT 8" = 7.3 S.F.
 STAGE 1 TOPSOIL STRIPPING = 53.5 S.F.

299 + 00.00



STAGE 2 FILL = 16.7 S.F.
 STAGE 2 CUT = 97.1 S.F.
 STAGE 2 TOPSOIL PLACEMENT 6" = 9.8 S.F.
 STAGE 2 TOPSOIL PLACEMENT 8" = 13.6 S.F.
 STAGE 2 TOPSOIL PLACEMENT 12" = 5.0 S.F.
 STAGE 2 TOPSOIL PLACEMENT 24" = 27.5 S.F.
 STAGE 2 TOPSOIL STRIPPING = 55.9 S.F.

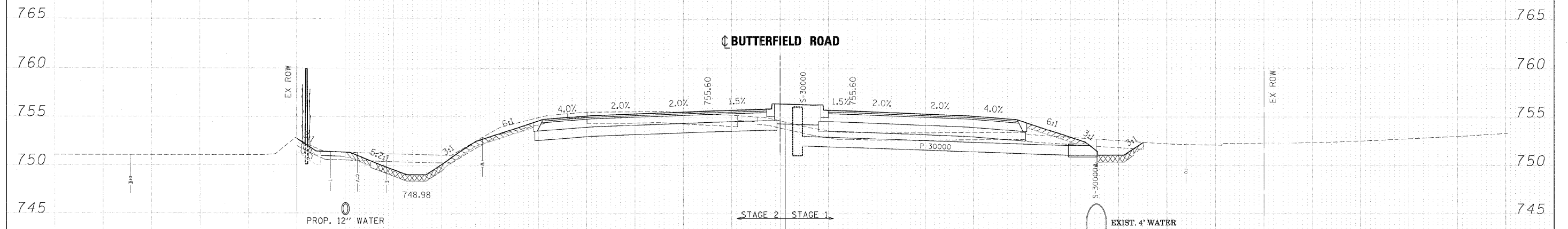
STAGE 1 FILL = 46.3 S.F.
 STAGE 1 CUT = 37.3 S.F.
 STAGE 1 TOPSOIL PLACEMENT 6" = 5 S.F.
 STAGE 1 TOPSOIL PLACEMENT 8" = 12.3 S.F.
 STAGE 1 TOPSOIL STRIPPING = 57.6 S.F.

298 + 50.00

FILE NAME =	DESIGNED - JMM	REVISED -		STATE OF ILLINOIS		CROSS SECTIONS - IL RTE 56		F.A. RTE.	SECTION	COUNTY	TOTAL SHEETS	SHEET NO.
...ND182419-XS-56.DGN	DRAWN - BMH	REVISED -		DEPARTMENT OF TRANSPORTATION				365	(57 & 58)WRS-2	DUPAGE	681	501
USER NAME = tblank	CHECKED - RMT	REVISED -						CONTRACT NO. 62419				
DATE = 12/7/2010	DATE - 12/6/10	REVISED -				SCALE: SHEET NO. 59 OF 189 SHEETS STA. 298+50.00 TO STA. 299+00.00		ILLINOIS FED. AID PROJECT				

FINAL SURVEY	DATE
SURVEY PLOTTED	BY
NOTE BOOK	
AREAS CHECKED	
NO.	

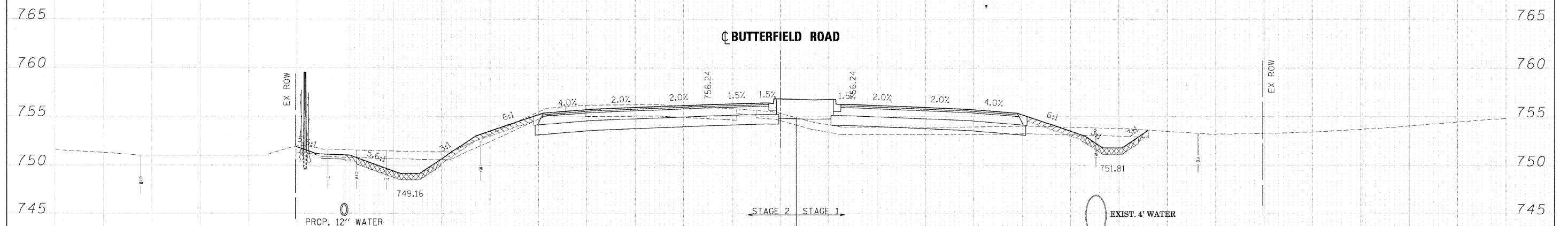
ORIGINAL SURVEY	DATE
SURVEY PLOTTED	BY
NOTE BOOK	
AREAS CHECKED	
NO.	



STAGE 2 FILL = 6.5 S.F.
 STAGE 2 CUT = 89 S.F.
 STAGE 2 TOPSOIL PLACEMENT 6" = 11.9 S.F.
 STAGE 2 TOPSOIL PLACEMENT 8" = 10.1 S.F.
 STAGE 2 TOPSOIL PLACEMENT 12" = 5.0 S.F.
 STAGE 2 TOPSOIL PLACEMENT 24" = 17.8 S.F.
 STAGE 2 TOPSOIL STRIPPING = 51.8 S.F.

STAGE 1 FILL = 40.0 S.F.
 STAGE 1 CUT = 11.5 S.F.
 STAGE 1 TOPSOIL PLACEMENT 6" = 7.3 S.F.
 STAGE 1 TOPSOIL PLACEMENT 8" = 5.0 S.F.
 STAGE 1 TOPSOIL STRIPPING = 55.9 S.F.

300 + 00.00



STAGE 2 FILL = 10.5 S.F.
 STAGE 2 CUT = 97.2 S.F.
 STAGE 2 TOPSOIL PLACEMENT 6" = 10.8 S.F.
 STAGE 2 TOPSOIL PLACEMENT 8" = 11.6 S.F.
 STAGE 2 TOPSOIL PLACEMENT 12" = 5.3 S.F.
 STAGE 2 TOPSOIL PLACEMENT 24" = 22.3 S.F.
 STAGE 2 TOPSOIL STRIPPING = 54.0 S.F.

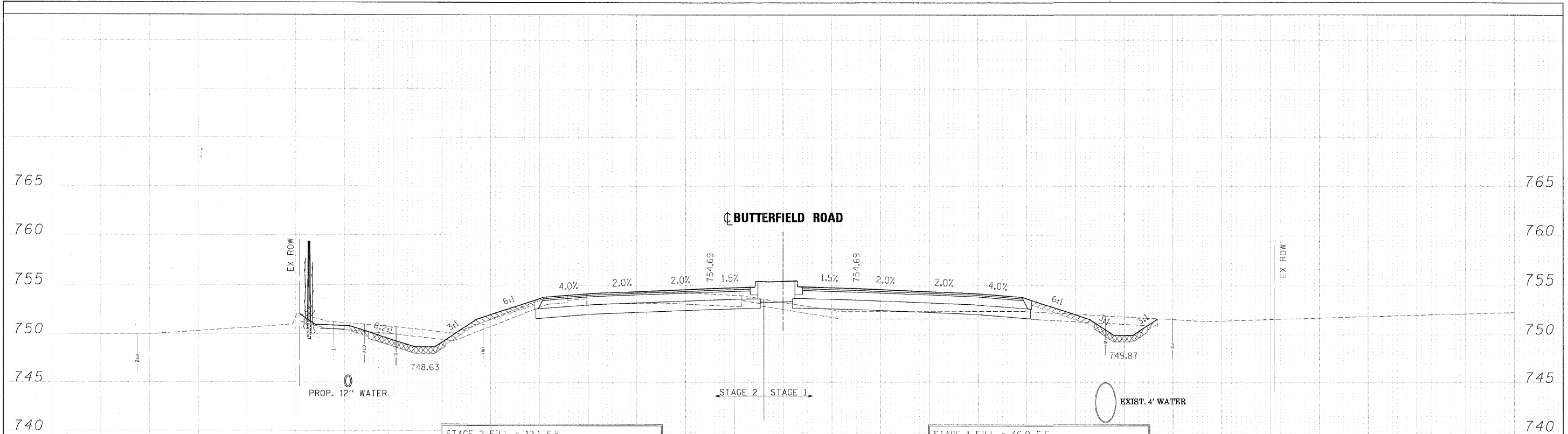
STAGE 1 FILL = 40.4 S.F.
 STAGE 1 CUT = 18.7 S.F.
 STAGE 1 TOPSOIL PLACEMENT 6" = 6.7 S.F.
 STAGE 1 TOPSOIL PLACEMENT 8" = 7.8 S.F.
 STAGE 1 TOPSOIL STRIPPING = 54.7 S.F.

299 + 50.00

FILE NAME =	DESIGNED - JMM	REVISED -		STATE OF ILLINOIS DEPARTMENT OF TRANSPORTATION		CROSS SECTIONS - IL RTE 56		F.A. RTE.	SECTION	COUNTY	TOTAL SHEETS	SHEET NO.
...ND162419-XS_56.DGN	DRAWN - BMH	REVISED -		365	(57 & 58)WRS-2	DUPAGE	681	502				
USER NAME = tblark	CHECKED - RMT	REVISED -		SCALE:		SHEET NO. 60 OF 189 SHEETS	STA. 299+50.00 TO STA. 300+00.00	CONTRACT NO. 62419				
PLOT DATE = 12/7/22	DATE - 12/6/10	REVISED -						ILLINOIS FED. AID PROJECT				

FINAL SURVEY	DATE
NO. _____	BY _____
PLOTTED _____	
TEMPLATE _____	
AREAS CHECKED _____	

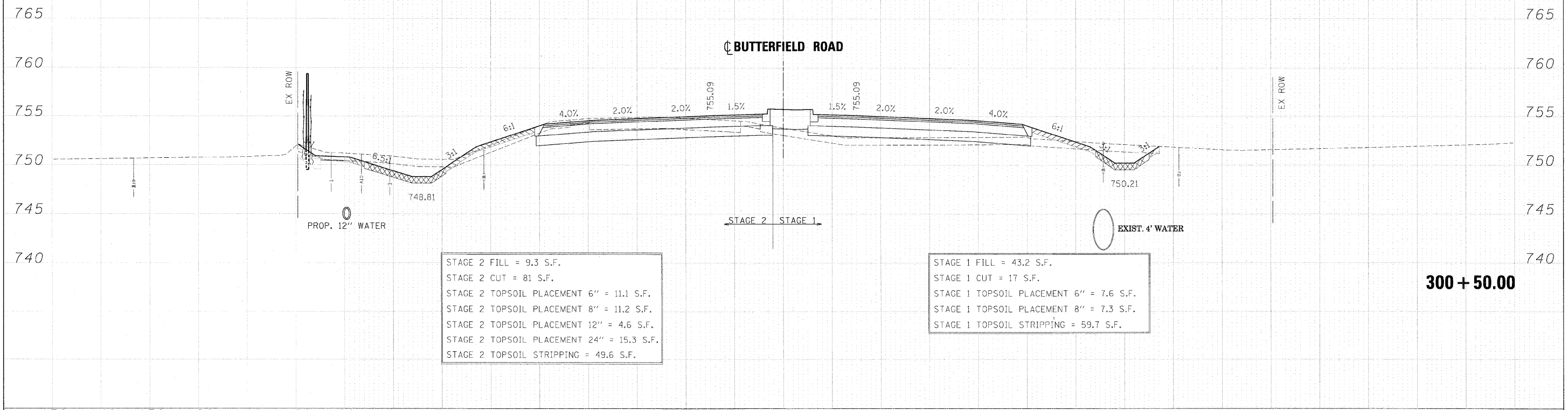
ORIGINAL SURVEY	DATE
NO. _____	BY _____
PLOTTED _____	
TEMPLATE _____	
AREAS CHECKED _____	



STAGE 2 FILL = 12.1 S.F.
 STAGE 2 CUT = 69 S.F.
 STAGE 2 TOPSOIL PLACEMENT 6" = 11.6 S.F.
 STAGE 2 TOPSOIL PLACEMENT 8" = 10.6 S.F.
 STAGE 2 TOPSOIL PLACEMENT 12" = 4.3 S.F.
 STAGE 2 TOPSOIL PLACEMENT 24" = 13.9 S.F.
 STAGE 2 TOPSOIL STRIPPING = 46.5 S.F.

STAGE 1 FILL = 46.0 S.F.
 STAGE 1 CUT = 16.6 S.F.
 STAGE 1 TOPSOIL PLACEMENT 6" = 7.5 S.F.
 STAGE 1 TOPSOIL PLACEMENT 8" = 7.3 S.F.
 STAGE 1 TOPSOIL STRIPPING = 60.8 S.F.

301 + 00.00



STAGE 2 FILL = 9.3 S.F.
 STAGE 2 CUT = 81 S.F.
 STAGE 2 TOPSOIL PLACEMENT 6" = 11.1 S.F.
 STAGE 2 TOPSOIL PLACEMENT 8" = 11.2 S.F.
 STAGE 2 TOPSOIL PLACEMENT 12" = 4.6 S.F.
 STAGE 2 TOPSOIL PLACEMENT 24" = 15.3 S.F.
 STAGE 2 TOPSOIL STRIPPING = 49.6 S.F.

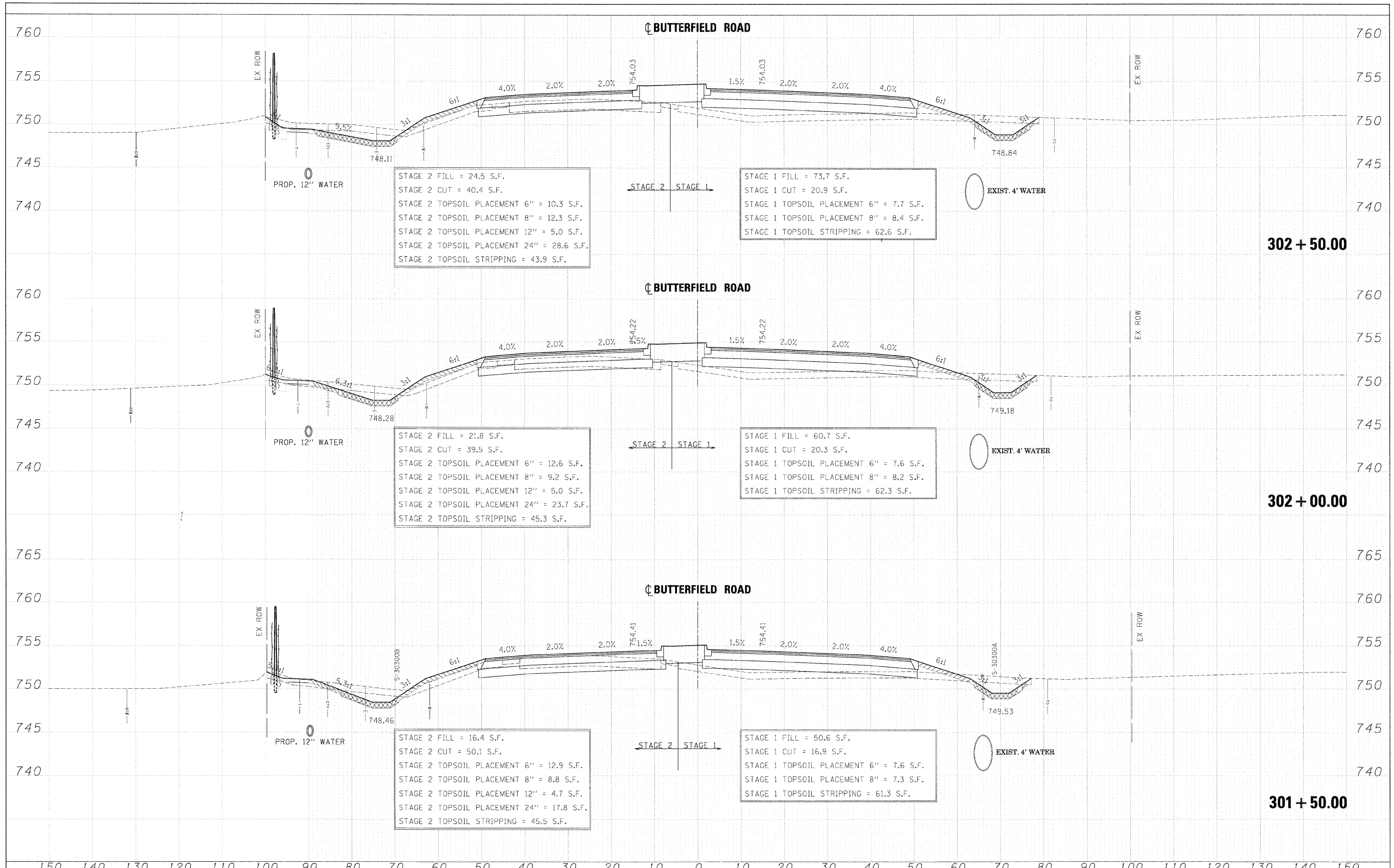
STAGE 1 FILL = 43.2 S.F.
 STAGE 1 CUT = 17 S.F.
 STAGE 1 TOPSOIL PLACEMENT 6" = 7.6 S.F.
 STAGE 1 TOPSOIL PLACEMENT 8" = 7.3 S.F.
 STAGE 1 TOPSOIL STRIPPING = 59.7 S.F.

300 + 50.00

FILE NAME = ...	DESIGNED - JMM	REVISED -	benesch	STATE OF ILLINOIS DEPARTMENT OF TRANSPORTATION	CROSS SECTIONS - IL RTE 56	F.A. RTE.	SECTION	COUNTY	TOTAL SHEET NO.	
USER NAME = stblank	DRAWN - BMH	REVISED -				365	(57 & 58)WRS-2	DUPAGE	681	503
PLLOT DATE = 12/7/2018	CHECKED - RMT	REVISED -				CONTRACT NO. 62419				
DATE - 12/6/10	REVISED -	ILLINOIS FED. AID PROJECT								


DATE	
BY	
FINAL SURVEY	
NOTED	
PLOTTED	
TEMPLATE	
AREAS CHECKED	
NO.	

DATE	
BY	
ORIGINAL SURVEY	
NOTED	
PLOTTED	
TEMPLATE	
AREAS CHECKED	
NO.	



DATE	
BY	
FINAL SURVEY	
SURVEY PLOTTED	
TEMPLATE	
NOTE BOOK	
AREAS CHECKED	
NO.	

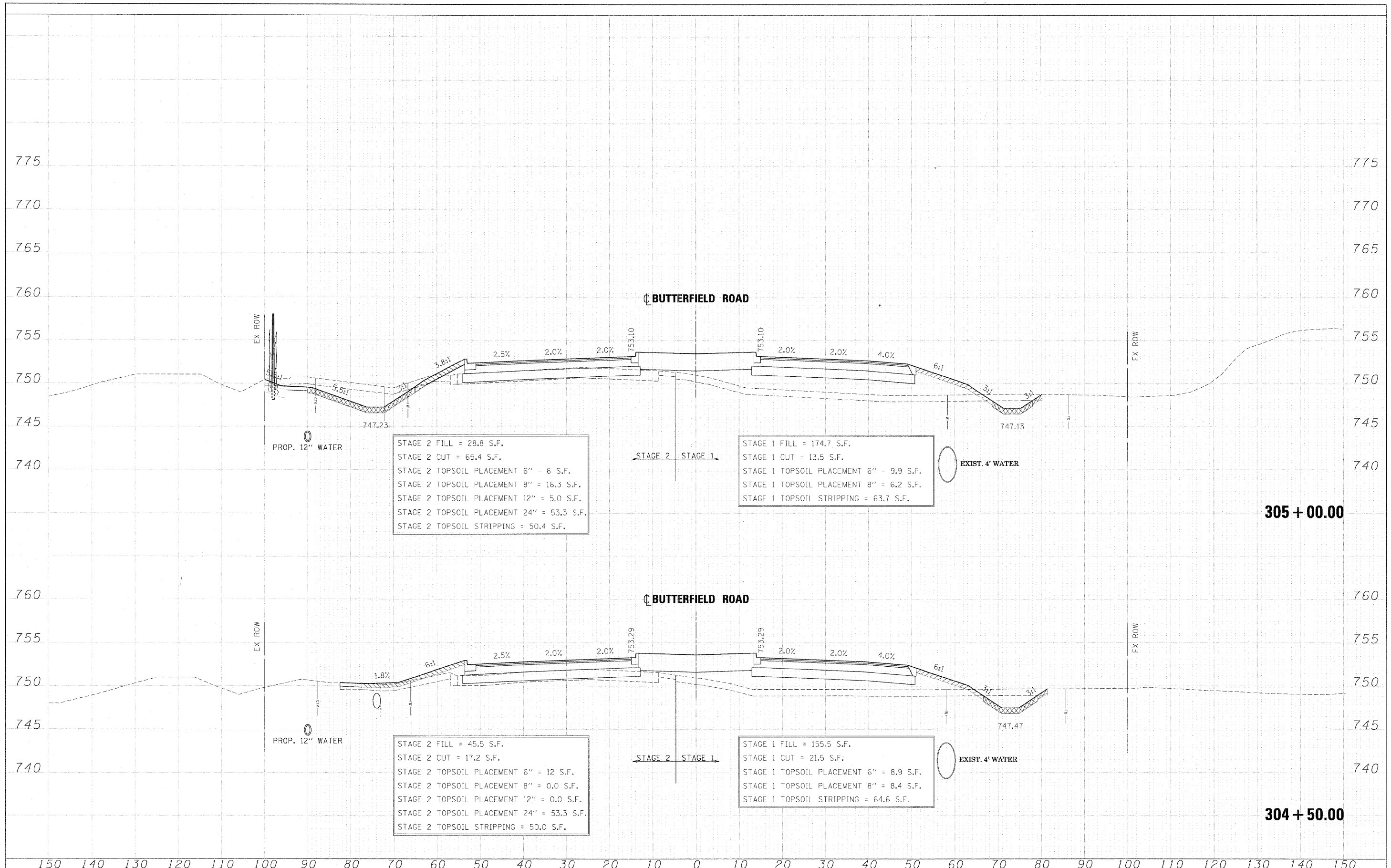
DATE	
BY	
ORIGINAL SURVEY	
PLOTTED	
TEMPLATE	
NOTE BOOK	
AREAS CHECKED	
NO.	



FILE NAME =	DESIGNED - JMM	REVISED -	benesch	STATE OF ILLINOIS DEPARTMENT OF TRANSPORTATION	CROSS SECTIONS - IL RTE 56	F.A. RTE.	SECTION	COUNTY	TOTAL SHEETS	SHEET NO.
...NDIG2419-X5_56.DGN	DRAWN - BMH	REVISED -				365	(57 & 58)WRS-2	DUPAGE	681	506
USER NAME = tblank	CHECKED - RMT	REVISED -				CONTRACT NO. 62419				
PLOT DATE = 12/7/2010	DATE - 12/6/10	REVISED -				ILLINOIS FED. AID PROJECT				

FINAL SURVEY	DATE
SURVEYED	BY
PLOTTED	
TEMPLATE	
AREAS CHECKED	
NO.	

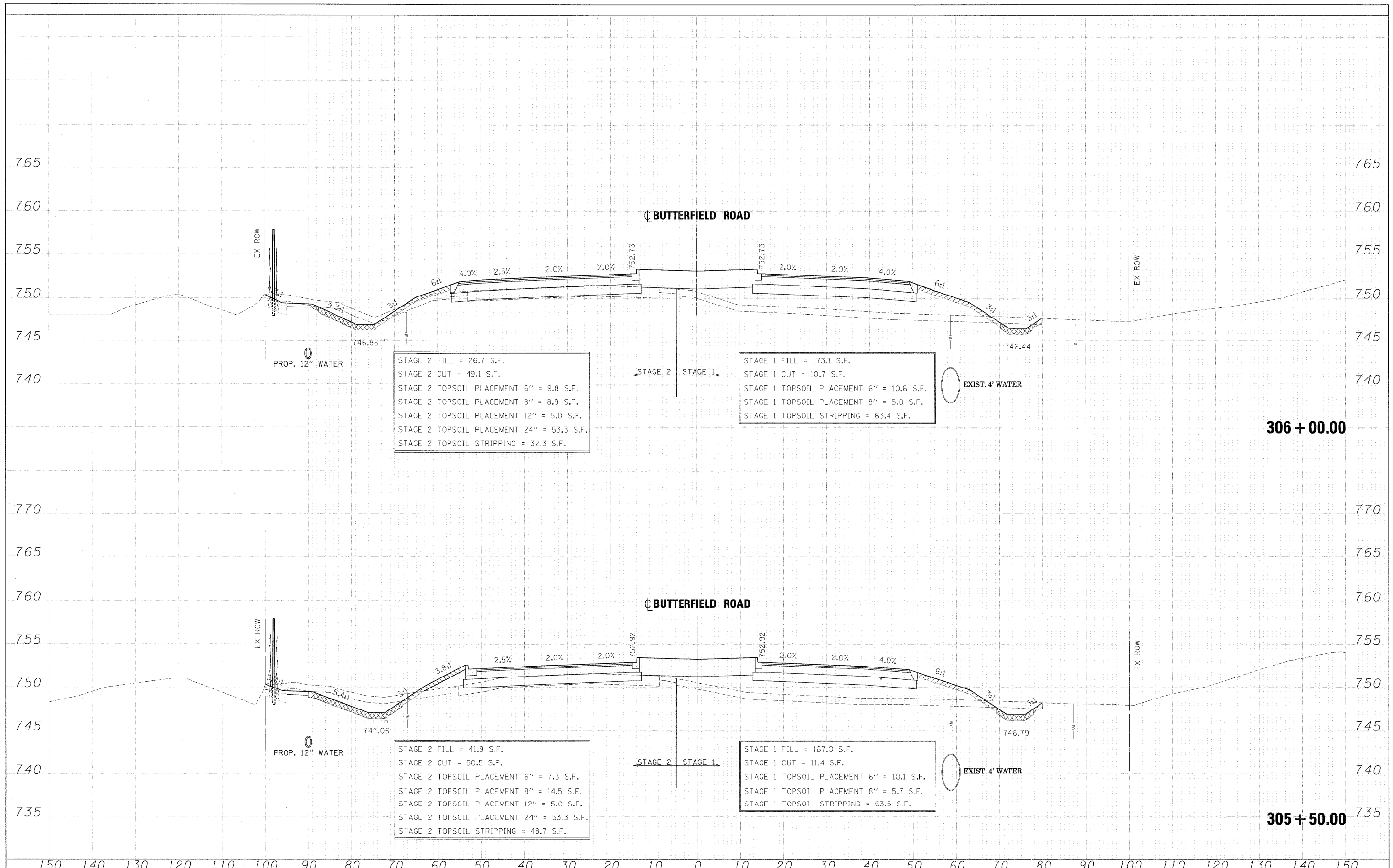
ORIGINAL SURVEY	DATE
SURVEYED	BY
PLOTTED	
TEMPLATE	
AREAS CHECKED	
NO.	



FILE NAME = ... \D162419-X5_56.DGN	DESIGNED - JMM	REVISED -		STATE OF ILLINOIS DEPARTMENT OF TRANSPORTATION	CROSS SECTIONS - IL RTE 56	F.A. RTE.	SECTION	COUNTY	TOTAL SHEETS	SHEET NO.
USER NAME = t3blmxc	DRAWN - BMH	REVISED -				365	(57 & 58)WRS-2	DUPAGE	681	507
PLLOT DATE = 12/7/2010	CHECKED - RMT	REVISED -				CONTRACT NO. 62419				
DATE - 12/6/10	REVISED -	ILLINOIS FED. AID PROJECT								

FINAL SURVEY	SUBMITTED	DATE
SURVEY PLOTTED	BY	
NOTE BOOK	NO.	
AREAS CHECKED		

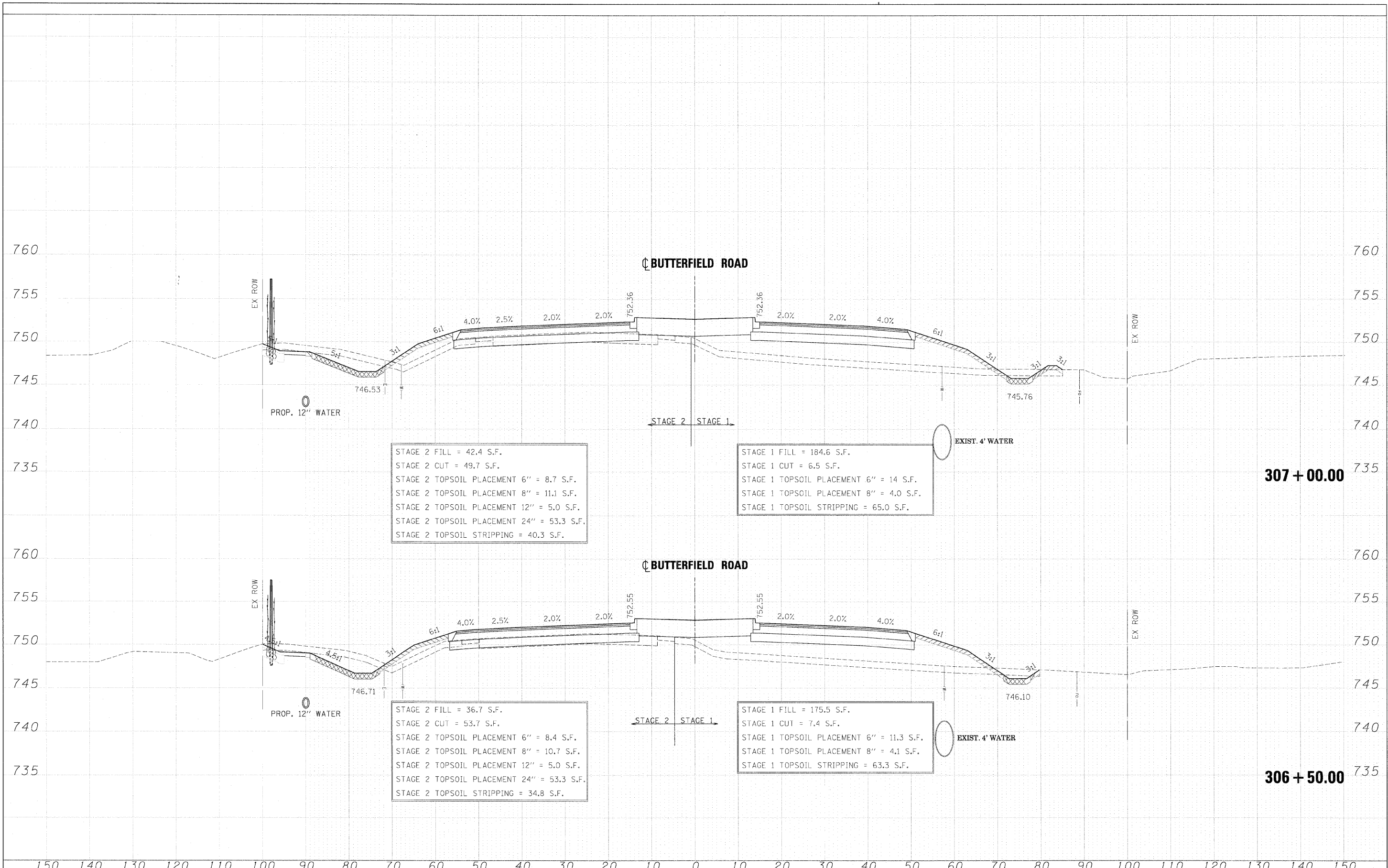
ORIGINAL SURVEY	SUBMITTED	DATE
SURVEY PLOTTED	BY	
NOTE BOOK	NO.	
AREAS CHECKED		



FILE NAME =	DESIGNED - JMM	REVISED -	benesch	STATE OF ILLINOIS DEPARTMENT OF TRANSPORTATION	CROSS SECTIONS - IL RTE 56	F.A. RTE.	SECTION	COUNTY	TOTAL SHEETS	SHEET NO.
...ND162419-XS-56.DGN	DRAWN - BMH	REVISED -				365	(57 & 58)WRS-2	DUPAGE	681	508
USER NAME = tbi1ank	CHECKED - RMT	REVISED -				CONTRACT NO. 62419				
PLOT DATE = 12/7/22	DATE - 12/6/10	REVISED -				[ILLINOIS] FED. AID PROJECT				

FINAL	DATE
SURVEY	BY
PLOTTED	
TEMPLATE	
NOTE BOOK	
AREAS	
CHECKED	

ORIGINAL	DATE
SURVEY	BY
NOTE BOOK	
AREAS	
CHECKED	



STAGE 2 FILL = 42.4 S.F.
 STAGE 2 CUT = 49.7 S.F.
 STAGE 2 TOPSOIL PLACEMENT 6" = 8.7 S.F.
 STAGE 2 TOPSOIL PLACEMENT 8" = 11.1 S.F.
 STAGE 2 TOPSOIL PLACEMENT 12" = 5.0 S.F.
 STAGE 2 TOPSOIL PLACEMENT 24" = 53.3 S.F.
 STAGE 2 TOPSOIL STRIPPING = 40.3 S.F.

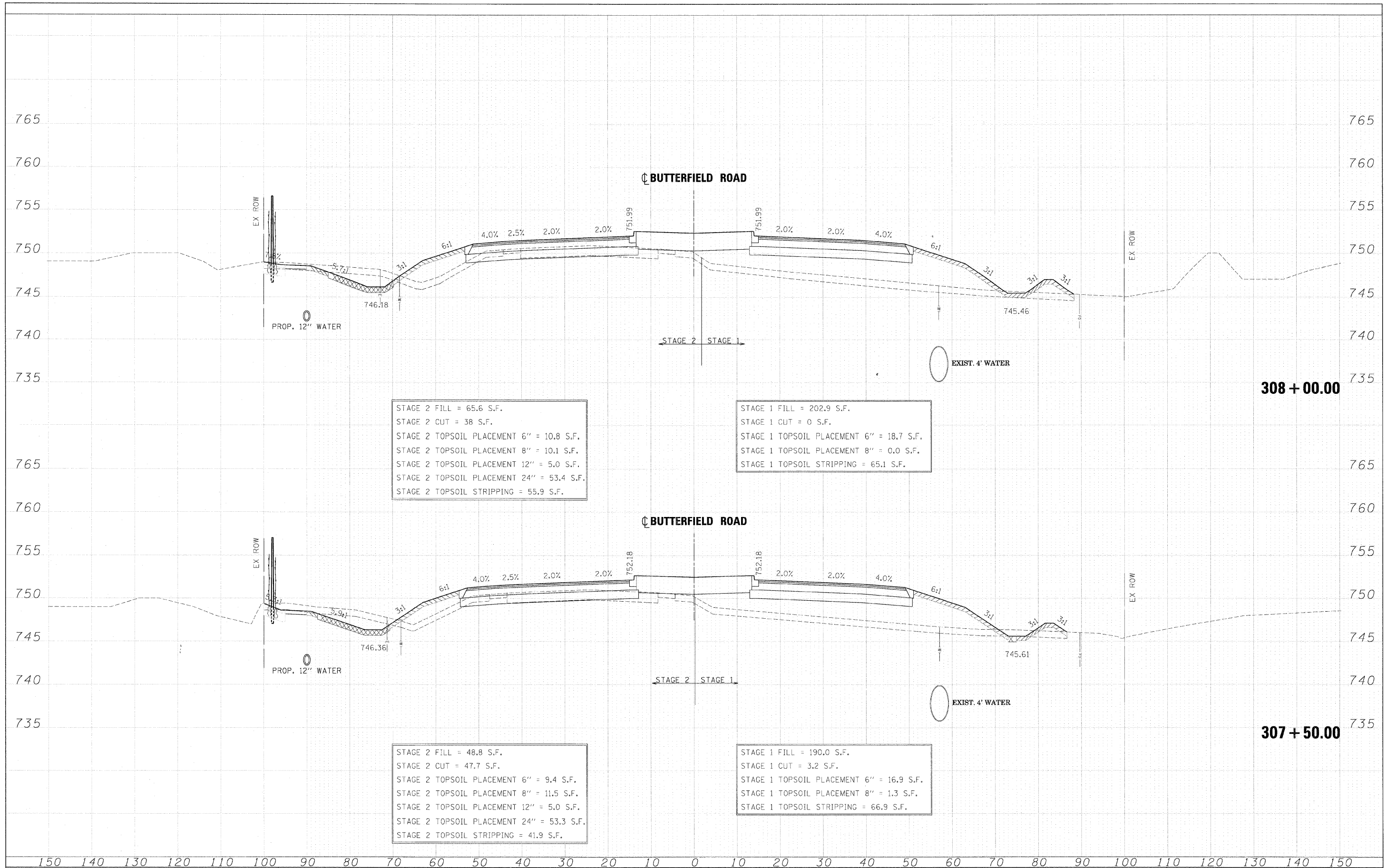
STAGE 1 FILL = 184.6 S.F.
 STAGE 1 CUT = 6.5 S.F.
 STAGE 1 TOPSOIL PLACEMENT 6" = 14 S.F.
 STAGE 1 TOPSOIL PLACEMENT 8" = 4.0 S.F.
 STAGE 1 TOPSOIL STRIPPING = 65.0 S.F.

STAGE 2 FILL = 36.7 S.F.
 STAGE 2 CUT = 53.7 S.F.
 STAGE 2 TOPSOIL PLACEMENT 6" = 8.4 S.F.
 STAGE 2 TOPSOIL PLACEMENT 8" = 10.7 S.F.
 STAGE 2 TOPSOIL PLACEMENT 12" = 5.0 S.F.
 STAGE 2 TOPSOIL PLACEMENT 24" = 53.3 S.F.
 STAGE 2 TOPSOIL STRIPPING = 34.8 S.F.

STAGE 1 FILL = 175.5 S.F.
 STAGE 1 CUT = 7.4 S.F.
 STAGE 1 TOPSOIL PLACEMENT 6" = 11.3 S.F.
 STAGE 1 TOPSOIL PLACEMENT 8" = 4.1 S.F.
 STAGE 1 TOPSOIL STRIPPING = 63.3 S.F.

DATE	
BY	
FINAL SURVEY	
NOTED	
PLOTTED	
TEMPLATE	
AREAS	
CHECKED	
NO.	

DATE	
BY	
ORIGINAL SURVEY	
NOTED	
PLOTTED	
TEMPLATE	
AREAS	
CHECKED	
NO.	



STAGE 2 FILL = 65.6 S.F.
 STAGE 2 CUT = 38 S.F.
 STAGE 2 TOPSOIL PLACEMENT 6" = 10.8 S.F.
 STAGE 2 TOPSOIL PLACEMENT 8" = 10.1 S.F.
 STAGE 2 TOPSOIL PLACEMENT 12" = 5.0 S.F.
 STAGE 2 TOPSOIL PLACEMENT 24" = 53.4 S.F.
 STAGE 2 TOPSOIL STRIPPING = 55.9 S.F.

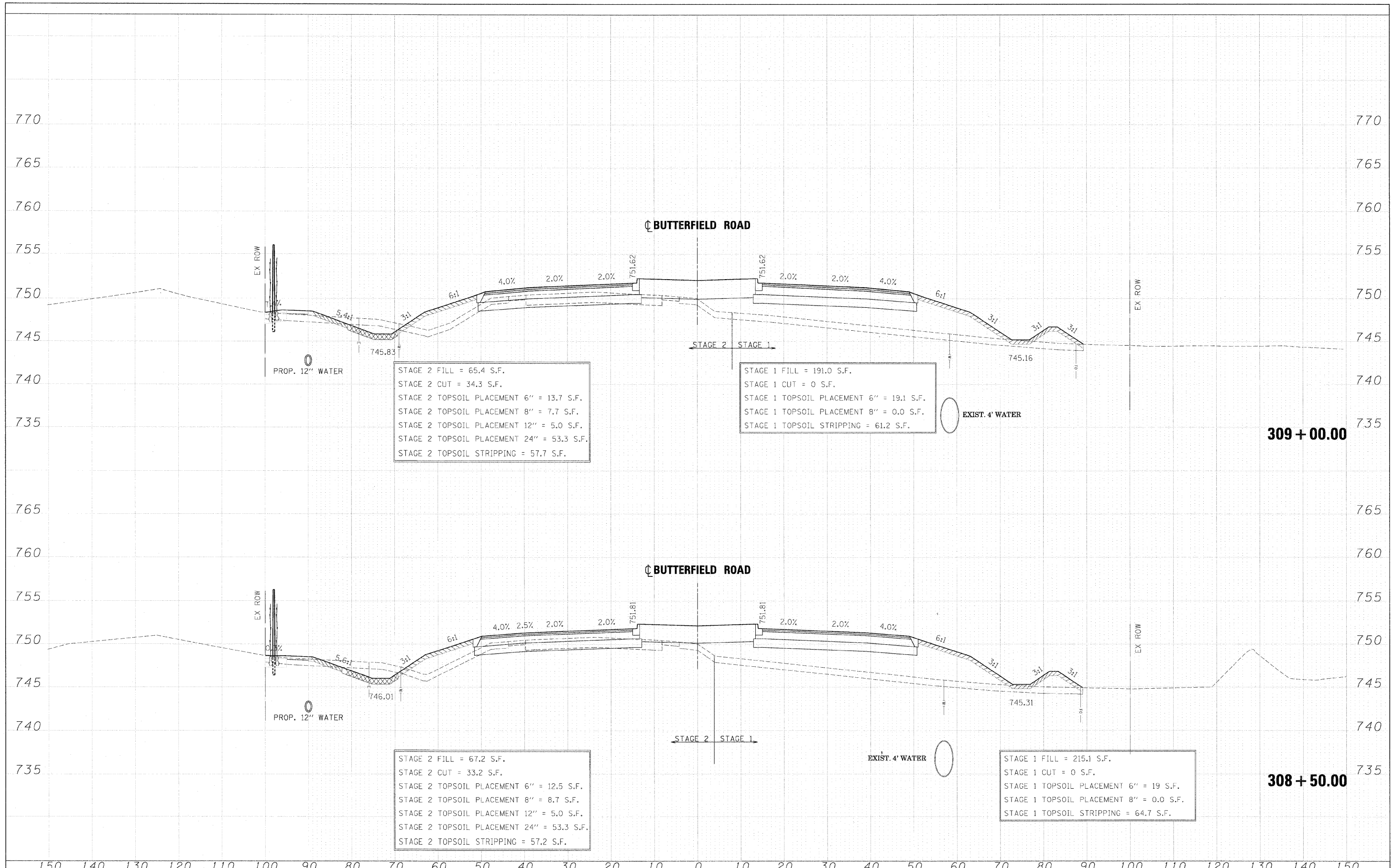
STAGE 1 FILL = 202.9 S.F.
 STAGE 1 CUT = 0 S.F.
 STAGE 1 TOPSOIL PLACEMENT 6" = 18.7 S.F.
 STAGE 1 TOPSOIL PLACEMENT 8" = 0.0 S.F.
 STAGE 1 TOPSOIL STRIPPING = 65.1 S.F.

STAGE 2 FILL = 48.8 S.F.
 STAGE 2 CUT = 47.7 S.F.
 STAGE 2 TOPSOIL PLACEMENT 6" = 9.4 S.F.
 STAGE 2 TOPSOIL PLACEMENT 8" = 11.5 S.F.
 STAGE 2 TOPSOIL PLACEMENT 12" = 5.0 S.F.
 STAGE 2 TOPSOIL PLACEMENT 24" = 53.3 S.F.
 STAGE 2 TOPSOIL STRIPPING = 41.9 S.F.

STAGE 1 FILL = 190.0 S.F.
 STAGE 1 CUT = 3.2 S.F.
 STAGE 1 TOPSOIL PLACEMENT 6" = 16.9 S.F.
 STAGE 1 TOPSOIL PLACEMENT 8" = 1.3 S.F.
 STAGE 1 TOPSOIL STRIPPING = 66.9 S.F.

FINAL	SURVEY	DATE
SURVEY	PLOTTED	BY
NOTE BOOK	TEMPLATE	
AREAS	CHECKED	
NO.		

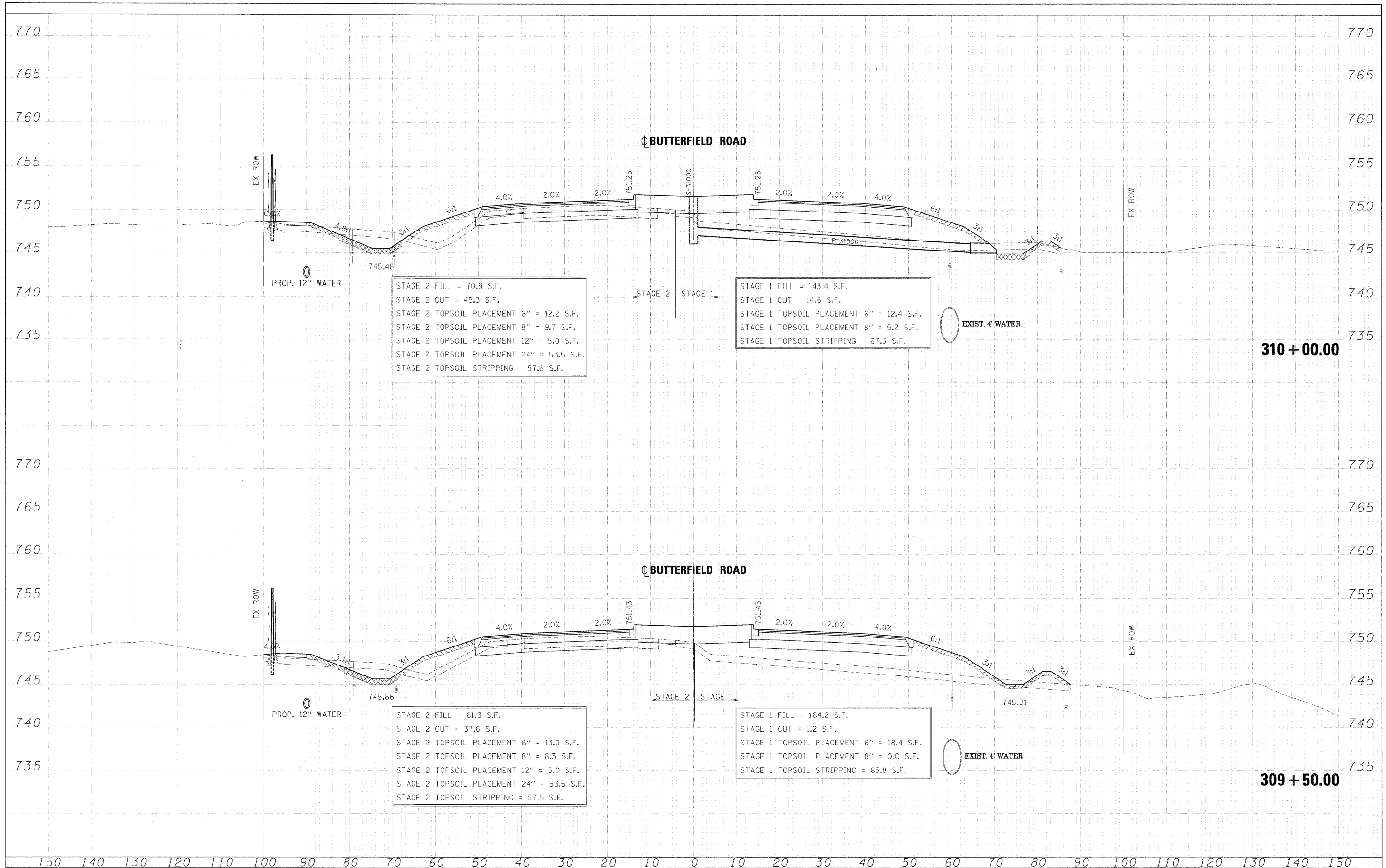
ORIGINAL	SURVEY	DATE
SURVEY	PLOTTED	BY
NOTE BOOK	TEMPLATE	
AREAS	CHECKED	
NO.		



FILE NAME =	DESIGNED - JMM	REVISED -		STATE OF ILLINOIS		CROSS SECTIONS - IL RTE 56	F.A. RTE.	SECTION	COUNTY	TOTAL SHEETS	SHEET NO.
...N0162419-XS.56.DGN	DRAWN - BMH	REVISED -		DEPARTMENT OF TRANSPORTATION			365	(57 & 58)WRS-2	DUPAGE	681	511
USER NAME = wblank	CHECKED - RMT	REVISED -		SCALE:	SHEET NO. 69 OF 189 SHEETS		STA. 308+50.00 TO STA. 309+00.00		CONTRACT NO. 62419		
PLDT DATE = 12/7/2010	DATE - 12/6/10	REVISED -		ILLINOIS FED. AID PROJECT							

DATE	BY	DATE

DATE	BY	DATE



STAGE 2 FILL = 70.9 S.F.
 STAGE 2 CUT = 45.3 S.F.
 STAGE 2 TOPSOIL PLACEMENT 6" = 12.2 S.F.
 STAGE 2 TOPSOIL PLACEMENT 8" = 9.7 S.F.
 STAGE 2 TOPSOIL PLACEMENT 12" = 5.0 S.F.
 STAGE 2 TOPSOIL PLACEMENT 24" = 53.5 S.F.
 STAGE 2 TOPSOIL STRIPPING = 57.6 S.F.

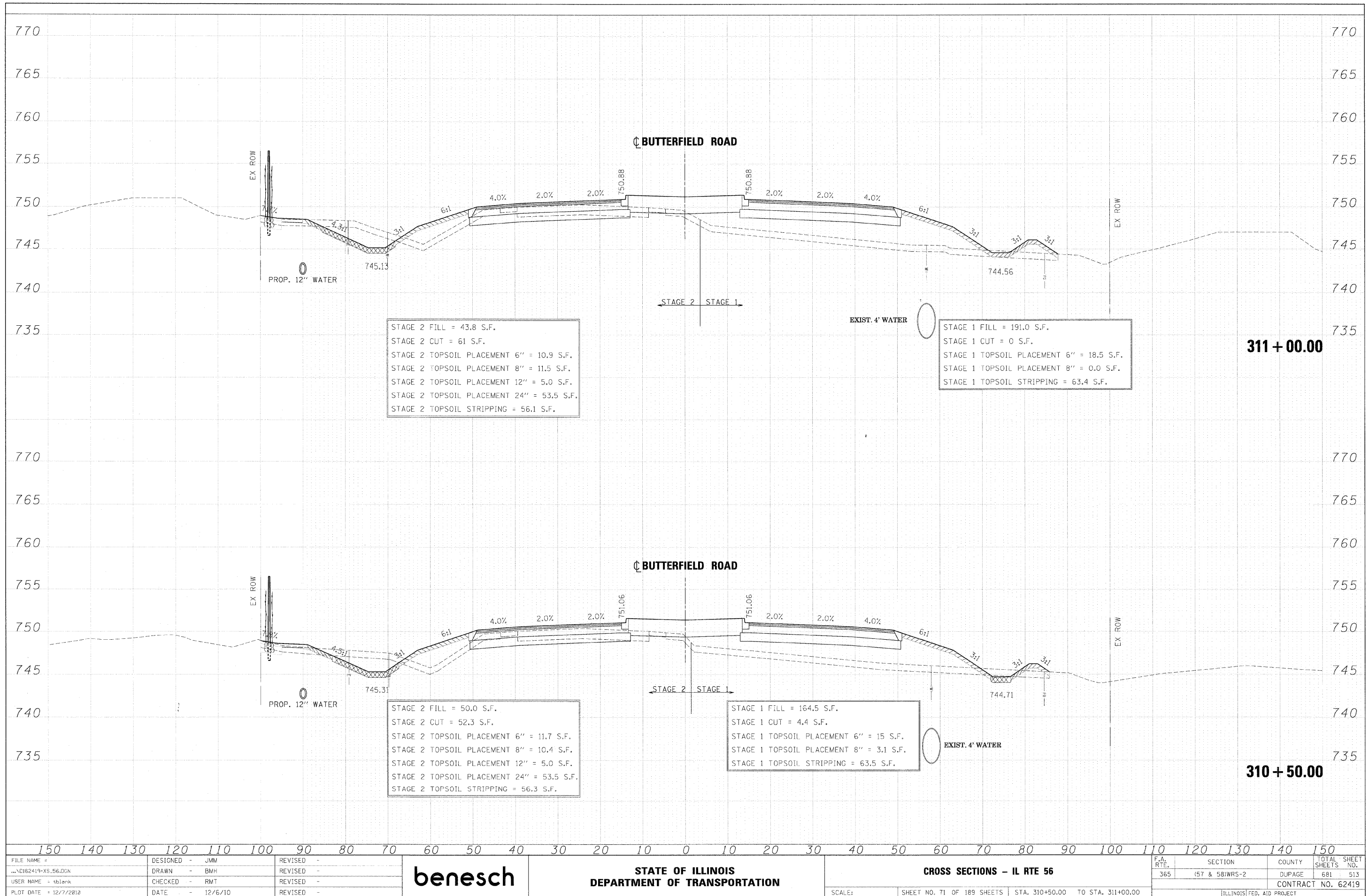
STAGE 1 FILL = 143.4 S.F.
 STAGE 1 CUT = 14.6 S.F.
 STAGE 1 TOPSOIL PLACEMENT 6" = 12.4 S.F.
 STAGE 1 TOPSOIL PLACEMENT 8" = 5.2 S.F.
 STAGE 1 TOPSOIL STRIPPING = 67.3 S.F.

STAGE 2 FILL = 61.3 S.F.
 STAGE 2 CUT = 37.6 S.F.
 STAGE 2 TOPSOIL PLACEMENT 6" = 13.3 S.F.
 STAGE 2 TOPSOIL PLACEMENT 8" = 8.3 S.F.
 STAGE 2 TOPSOIL PLACEMENT 12" = 5.0 S.F.
 STAGE 2 TOPSOIL PLACEMENT 24" = 53.5 S.F.
 STAGE 2 TOPSOIL STRIPPING = 57.5 S.F.

STAGE 1 FILL = 164.2 S.F.
 STAGE 1 CUT = 1.2 S.F.
 STAGE 1 TOPSOIL PLACEMENT 6" = 18.4 S.F.
 STAGE 1 TOPSOIL PLACEMENT 8" = 0.0 S.F.
 STAGE 1 TOPSOIL STRIPPING = 65.8 S.F.

DATE	
BY	
DESIGNED	
DRAWN	
CHECKED	
DATE	
FILE NAME	
USER NAME	
PLLOT DATE	

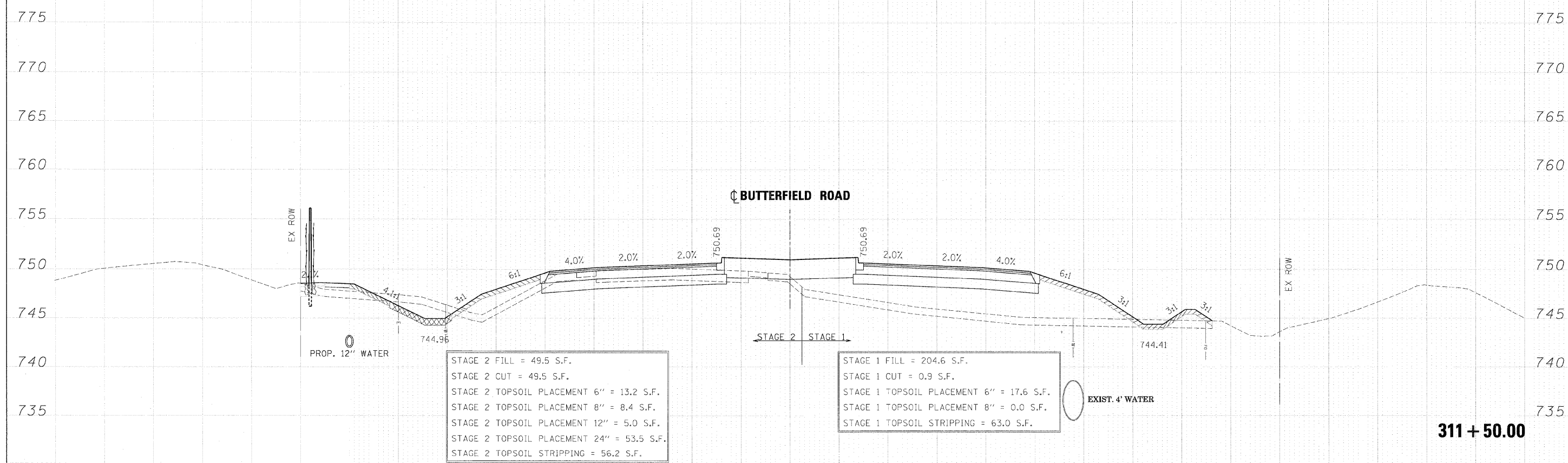
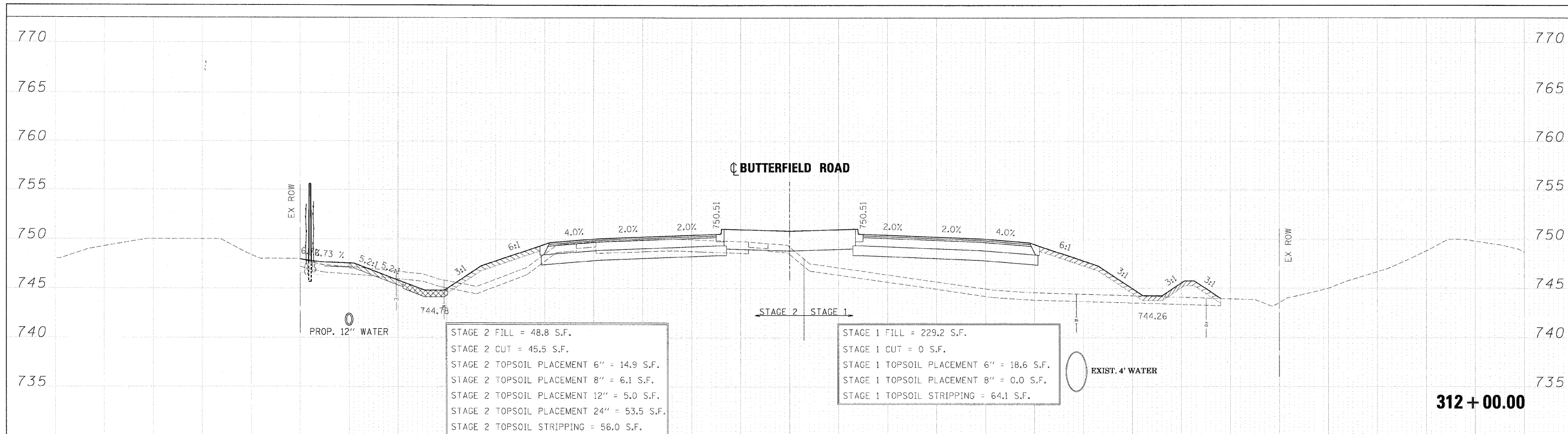
DATE	
BY	
DESIGNED	
DRAWN	
CHECKED	
DATE	
FILE NAME	
USER NAME	
PLLOT DATE	



FILE NAME =	DESIGNED - JMM	REVISED -		STATE OF ILLINOIS DEPARTMENT OF TRANSPORTATION	CROSS SECTIONS - IL RTE 56			F.A. RTE.	SECTION	COUNTY	TOTAL SHEET SHEETS NO.
...ND162419-XS_56.DGN	DRAWN - BMH	REVISED -			365	157 & 581WRS-2	DUPAGE	681 513			
USER NAME = tblank	CHECKED - RMT	REVISED -			CONTRACT NO. 62419						
PLLOT DATE = 12/7/2010	DATE - 12/6/10	REVISED -			ILLINOIS FED. AID PROJECT						
					SCALE:	SHEET NO. 71 OF 189 SHEETS	STA. 310+50.00 TO STA. 311+00.00				

DATE	
BY	
FINAL SURVEY	SURVEYED
NOTE BOOK	PLOTTED
NO.	TEMPLATE
	AREAS CHECKED

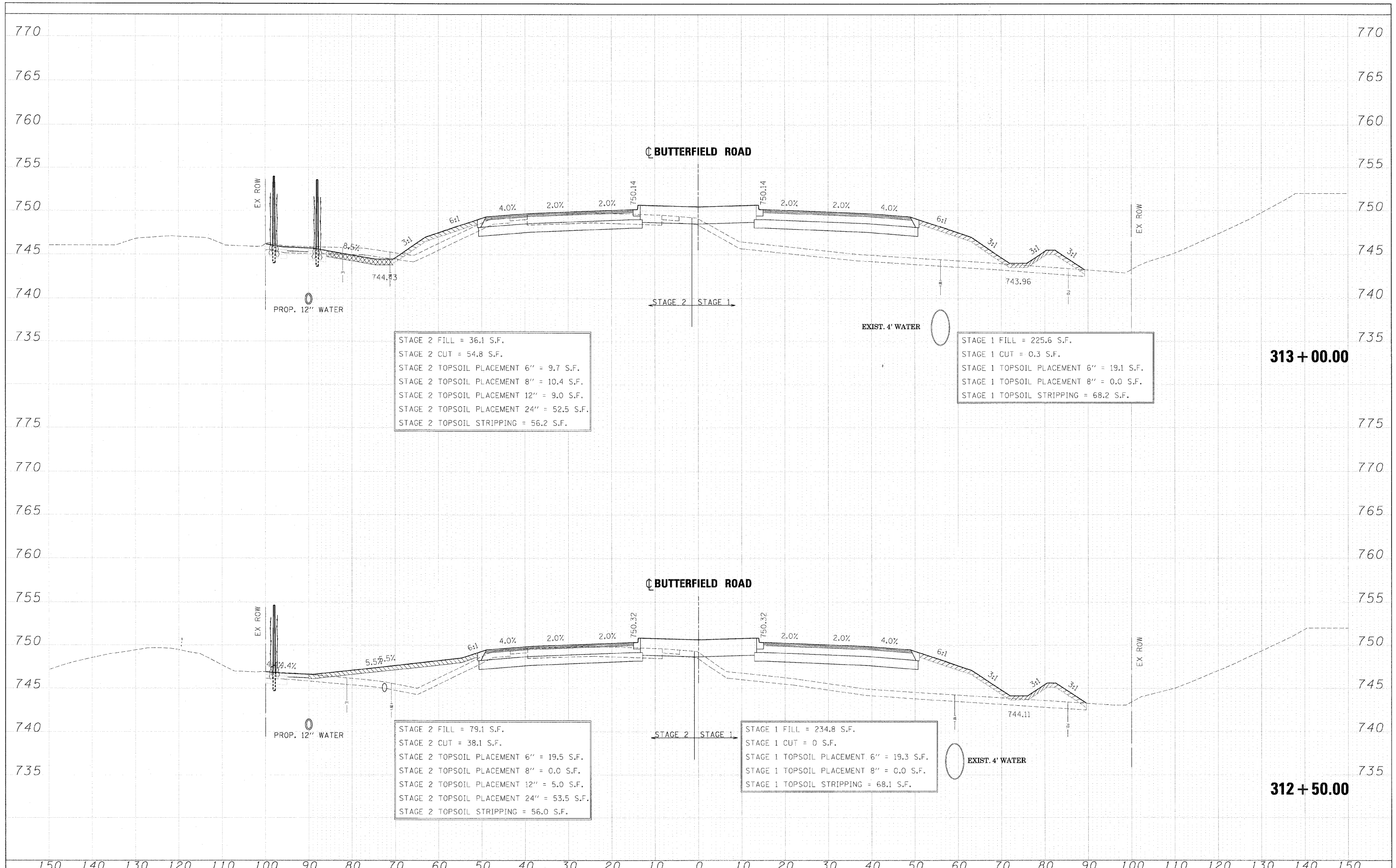
DATE	
BY	
ORIGINAL SURVEY	SURVEYED
NOTE BOOK	PLOTTED
NO.	TEMPLATE
	AREAS CHECKED



FILE NAME =	DESIGNED - JMM	REVISED -	benesch	STATE OF ILLINOIS DEPARTMENT OF TRANSPORTATION	CROSS SECTIONS - IL RTE 56	F.A. RTE.	SECTION	COUNTY	TOTAL SHEETS	SHEET NO.
...ND162419-XS-56.DGN	DRAWN - BMH	REVISED -				365	(57 & 58)WRS-2	DUPAGE	681	514
USER NAME = tblank	CHECKED - RMT	REVISED -				CONTRACT NO. 62419				
PLOT DATE = 12/7/2010	DATE - 12/6/10	REVISED -				ILLINOIS FED. AID PROJECT				
SCALE:						SHEET NO. 72 OF 189 SHEETS STA. 311+50.00 TO STA. 312+00.00				

DATE	
BY	
DESIGNED	
DRAWN	
CHECKED	
DATE	
REVISIONS	
NO.	
NO.	
NO.	
NO.	
NO.	
NO.	

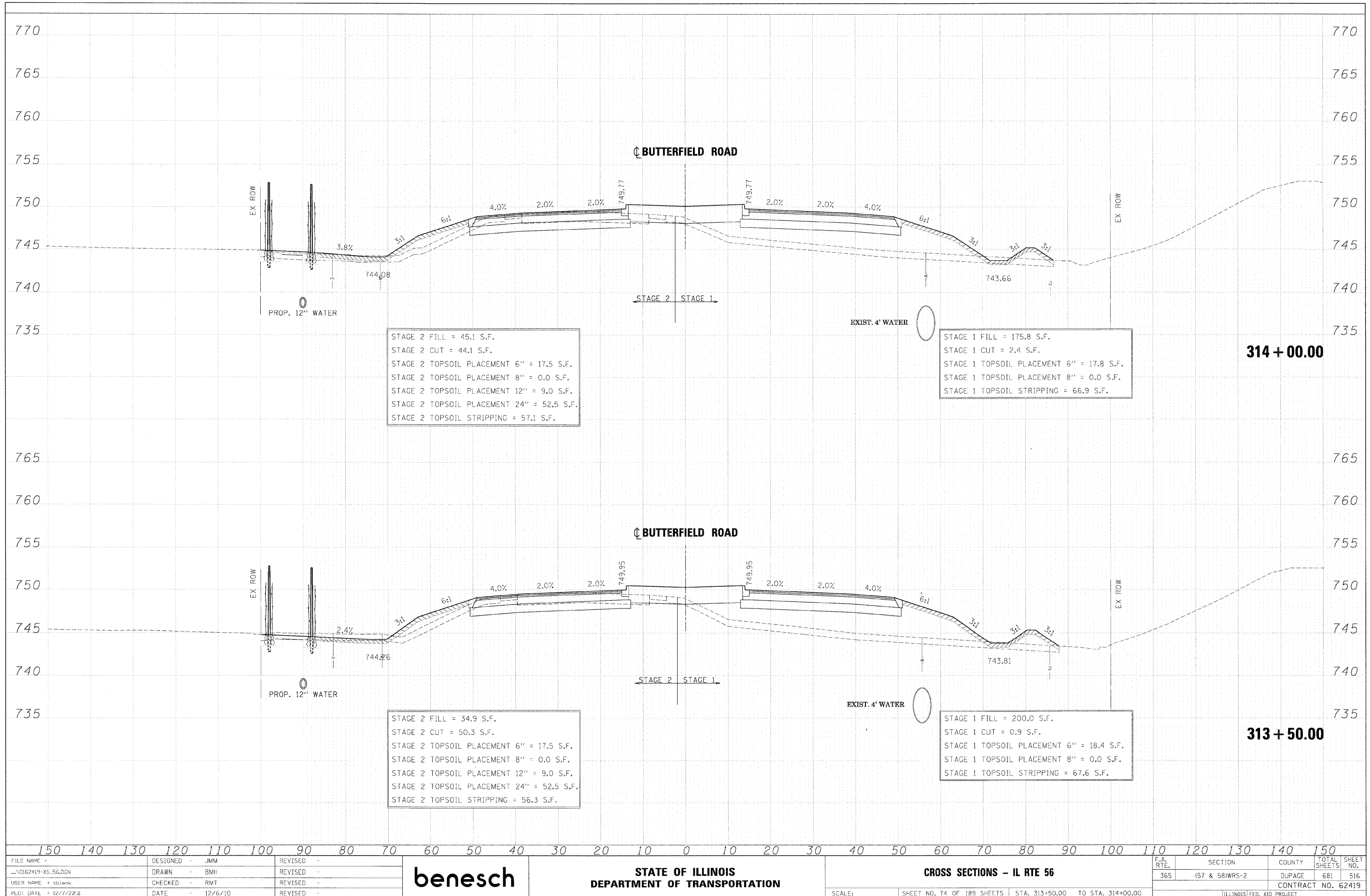
DATE	
BY	
DESIGNED	
DRAWN	
CHECKED	
DATE	
REVISIONS	
NO.	
NO.	
NO.	
NO.	
NO.	
NO.	



FILE NAME =	DESIGNED - JMM	REVISED -	benesch STATE OF ILLINOIS DEPARTMENT OF TRANSPORTATION	CROSS SECTIONS - IL RTE 56		F.A. RTE.	SECTION	COUNTY	TOTAL SHEETS	SHEET NO.
...N0162419-XS_56.DGN	DRAWN - BMH	REVISED -		365	(57 & 58)WRS-2	DUPAGE	681	515		
USER NAME = tblank	CHECKED - RMT	REVISED -		SCALE: SHEET NO. 73 OF 189 SHEETS		STA. 312+50.00 TO STA. 313+00.00	CONTRACT NO. 62419			
PLOT DATE = 12/7/2010	DATE - 12/6/10	REVISED -				ILLINOIS FED. AID PROJECT				

FINAL SURVEY	DATE
SURVEYED	BY
PLOTTED	
TEMPLATE	
AREAS CHECKED	
NO.	

ORIGINAL SURVEY	DATE
SURVEYED	BY
PLOTTED	
TEMPLATE	
AREAS CHECKED	
NO.	



STAGE 2 FILL = 45.1 S.F.
 STAGE 2 CUT = 44.1 S.F.
 STAGE 2 TOPSOIL PLACEMENT 6" = 17.5 S.F.
 STAGE 2 TOPSOIL PLACEMENT 8" = 0.0 S.F.
 STAGE 2 TOPSOIL PLACEMENT 12" = 9.0 S.F.
 STAGE 2 TOPSOIL PLACEMENT 24" = 52.5 S.F.
 STAGE 2 TOPSOIL STRIPPING = 57.1 S.F.

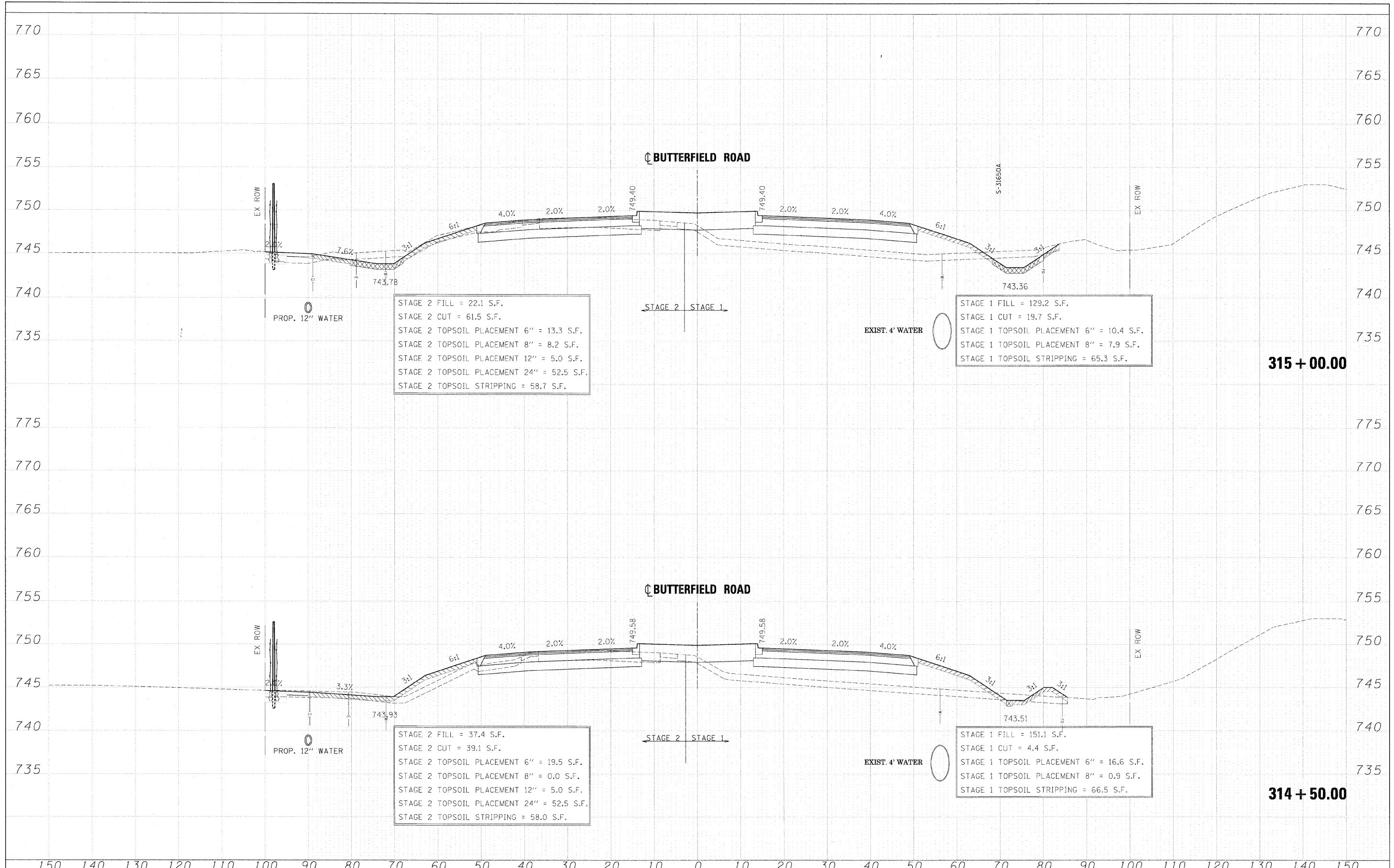
STAGE 1 FILL = 175.8 S.F.
 STAGE 1 CUT = 2.4 S.F.
 STAGE 1 TOPSOIL PLACEMENT 6" = 17.8 S.F.
 STAGE 1 TOPSOIL PLACEMENT 8" = 0.0 S.F.
 STAGE 1 TOPSOIL STRIPPING = 66.9 S.F.

STAGE 2 FILL = 34.9 S.F.
 STAGE 2 CUT = 50.3 S.F.
 STAGE 2 TOPSOIL PLACEMENT 6" = 17.5 S.F.
 STAGE 2 TOPSOIL PLACEMENT 8" = 0.0 S.F.
 STAGE 2 TOPSOIL PLACEMENT 12" = 9.0 S.F.
 STAGE 2 TOPSOIL PLACEMENT 24" = 52.5 S.F.
 STAGE 2 TOPSOIL STRIPPING = 56.3 S.F.

STAGE 1 FILL = 200.0 S.F.
 STAGE 1 CUT = 0.9 S.F.
 STAGE 1 TOPSOIL PLACEMENT 6" = 18.4 S.F.
 STAGE 1 TOPSOIL PLACEMENT 8" = 0.0 S.F.
 STAGE 1 TOPSOIL STRIPPING = 67.6 S.F.

FINAL	SURVEY	DATE
SURVEY	PLOTTED	BY
NOTE BOOK	TEMPLATE	
AREAS	CHECKED	
NO.		

ORIGINAL	SURVEY	DATE
SURVEY	PLOTTED	BY
NOTE BOOK	TEMPLATE	
AREAS	CHECKED	
NO.		

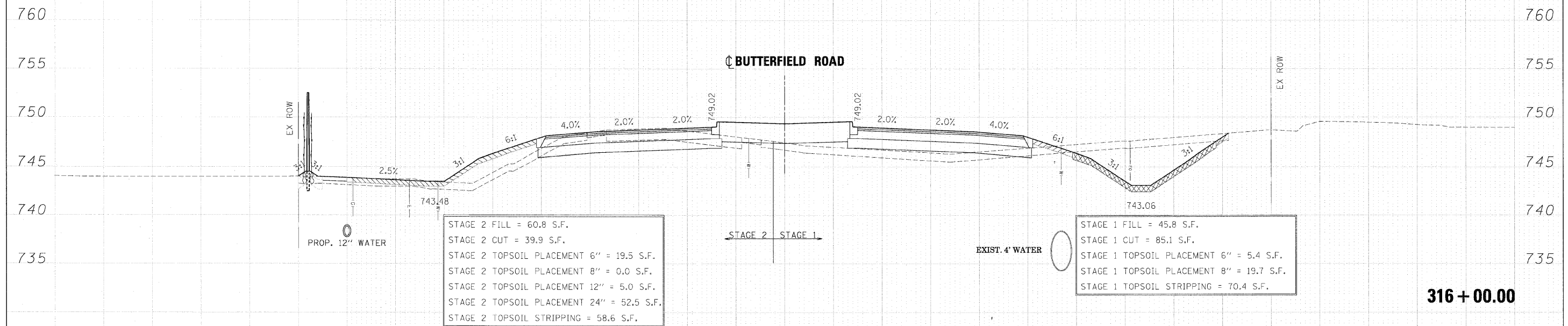


FILE NAME =	DESIGNED - JMM	REVISED -		STATE OF ILLINOIS DEPARTMENT OF TRANSPORTATION	CROSS SECTIONS - IL RTE 56	F.A. RTE.	SECTION	COUNTY	TOTAL SHEETS	SHEET NO.
...ND162419-XS_56.DGN	DRAWN - BMH	REVISED -				365	(57 & 58)WRS-2	DUPAGE	681	517
USER NAME = tblank	CHECKED - RMT	REVISED -				CONTRACT NO. 62419				
PLLOT DATE = 12/7/2010	DATE - 12/6/10	REVISED -				ILLINOIS FED. AID PROJECT				

SCALE: SHEET NO. 75 OF 189 SHEETS STA. 314+50.00 TO STA. 315+00.00

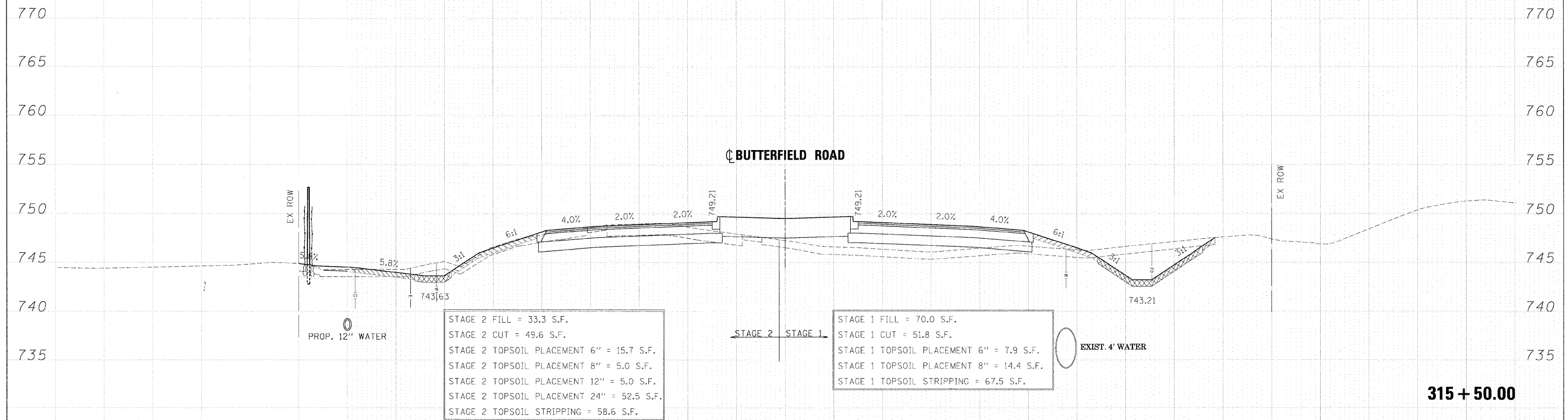
DATE	
BY	
SUPERVISED	
PLOTTED	
TEMPLATE	
NOTE BOOK	
AREAS CHECKED	
NO.	

DATE	
BY	
SUPERVISED	
PLOTTED	
TEMPLATE	
NOTE BOOK	
AREAS CHECKED	
NO.	



STAGE 2 FILL = 60.8 S.F.
 STAGE 2 CUT = 39.9 S.F.
 STAGE 2 TOPSOIL PLACEMENT 6" = 19.5 S.F.
 STAGE 2 TOPSOIL PLACEMENT 8" = 0.0 S.F.
 STAGE 2 TOPSOIL PLACEMENT 12" = 5.0 S.F.
 STAGE 2 TOPSOIL PLACEMENT 24" = 52.5 S.F.
 STAGE 2 TOPSOIL STRIPPING = 58.6 S.F.

STAGE 1 FILL = 45.8 S.F.
 STAGE 1 CUT = 85.1 S.F.
 STAGE 1 TOPSOIL PLACEMENT 6" = 5.4 S.F.
 STAGE 1 TOPSOIL PLACEMENT 8" = 19.7 S.F.
 STAGE 1 TOPSOIL STRIPPING = 70.4 S.F.



STAGE 2 FILL = 33.3 S.F.
 STAGE 2 CUT = 49.6 S.F.
 STAGE 2 TOPSOIL PLACEMENT 6" = 15.7 S.F.
 STAGE 2 TOPSOIL PLACEMENT 8" = 5.0 S.F.
 STAGE 2 TOPSOIL PLACEMENT 12" = 5.0 S.F.
 STAGE 2 TOPSOIL PLACEMENT 24" = 52.5 S.F.
 STAGE 2 TOPSOIL STRIPPING = 58.6 S.F.

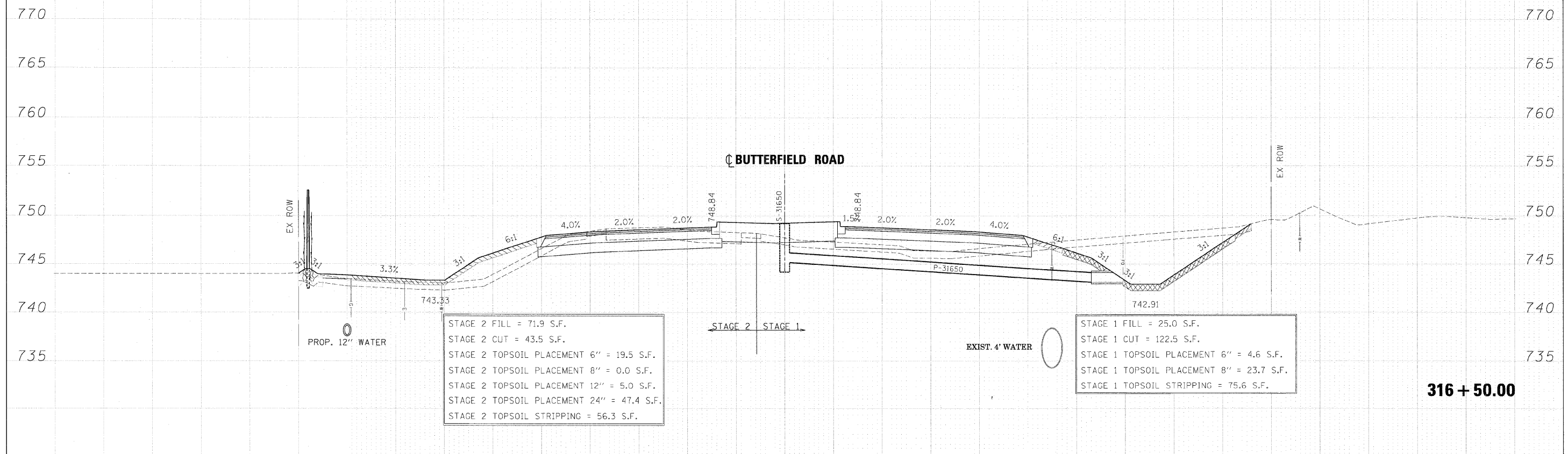
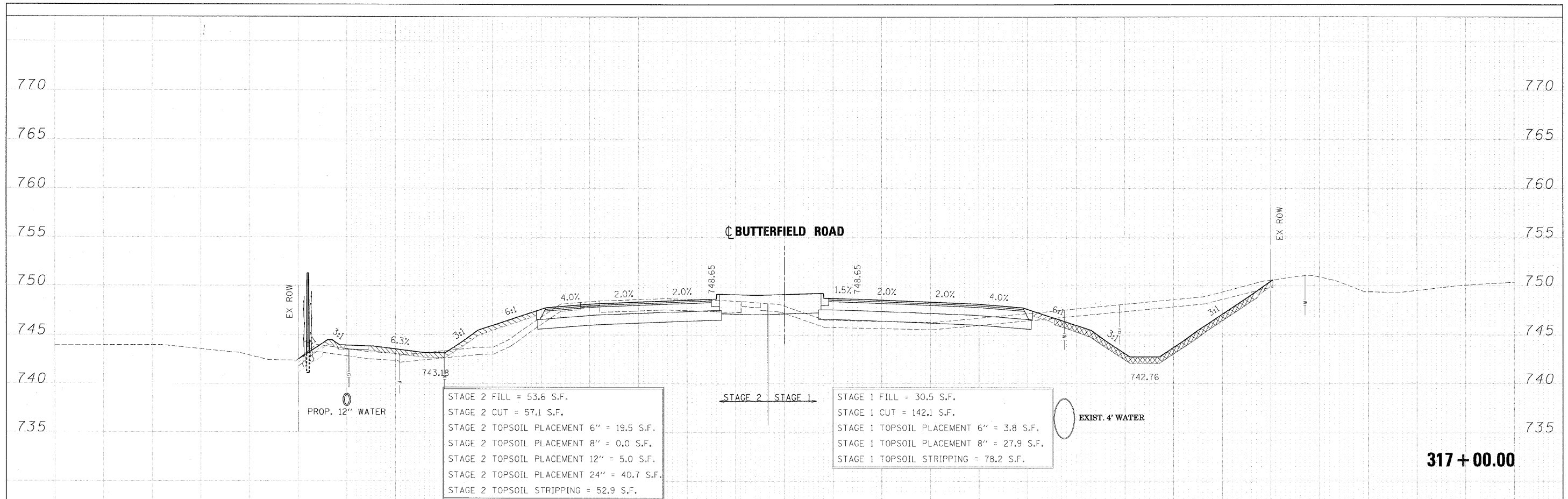
STAGE 1 FILL = 70.0 S.F.
 STAGE 1 CUT = 51.8 S.F.
 STAGE 1 TOPSOIL PLACEMENT 6" = 7.9 S.F.
 STAGE 1 TOPSOIL PLACEMENT 8" = 14.4 S.F.
 STAGE 1 TOPSOIL STRIPPING = 67.5 S.F.

FILE NAME =	DESIGNED - JMM	REVISED -	benesch	STATE OF ILLINOIS DEPARTMENT OF TRANSPORTATION	CROSS SECTIONS - IL RTE 56	F.A. RTE.	SECTION	COUNTY	TOTAL SHEETS	SHEET NO.
...ND162419-XS_56.DGN	DRAWN - BMH	REVISED -				365	(57 & 58)WRS-2	DUPAGE	681	518
USER NAME = tshank	CHECKED - RMT	REVISED -				CONTRACT NO. 62419				
DATE = 12/7/2010	DATE = 12/6/10	REVISED -				ILLINOIS FED. AID PROJECT				

SCALE: SHEET NO. 76 OF 189 SHEETS STA. 315+50.00 TO STA. 316+00.00

FINAL SURVEY	DATE
REVISED	BY
PLOTTED	
TEMPLATE	
NOTE BOOK	
AREAS	
CHECKED	
NO.	

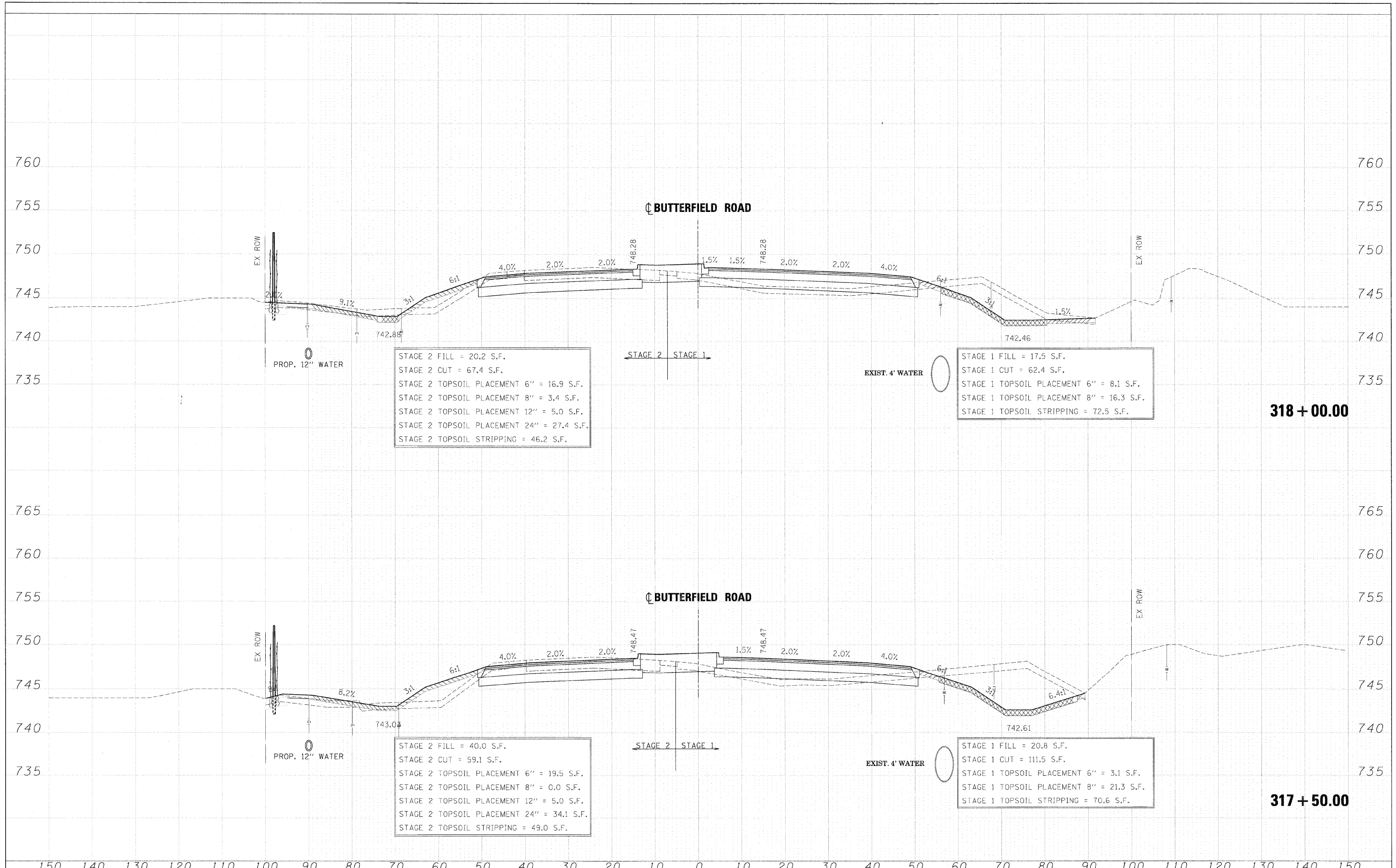
ORIGINAL SURVEY	DATE
REVISED	BY
PLOTTED	
TEMPLATE	
NOTE BOOK	
AREAS	
CHECKED	
NO.	



FILE NAME = ...ND162419-XS-56.DGN	DESIGNED - JMM	REVISED -	benesch	STATE OF ILLINOIS DEPARTMENT OF TRANSPORTATION	CROSS SECTIONS - IL RTE 56	F.A. RTE.	SECTION	COUNTY	TOTAL SHEETS	SHEET NO.
USER NAME = tblank	DRAWN - BMH	REVISED -				365	(57 & 58)WRS-2	DUPAGE	681	519
PLT DATE = 12/7/2018	CHECKED - RMT	REVISED -				CONTRACT NO. 62419				
DATE - 12/6/10	REVISED -	ILLINOIS FED. AID PROJECT								

FINAL	SPANNED	DATE
SURVEY	PLOTTED	BY
NOTE BOOK	TEMPLATE	
NO.	AREAS CHECKED	

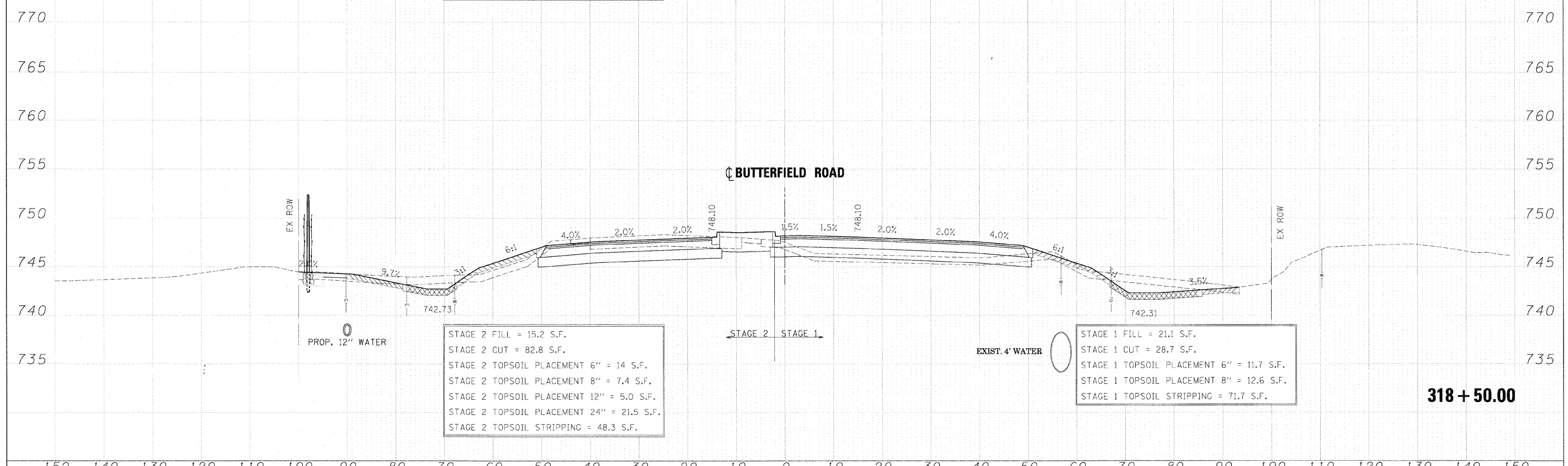
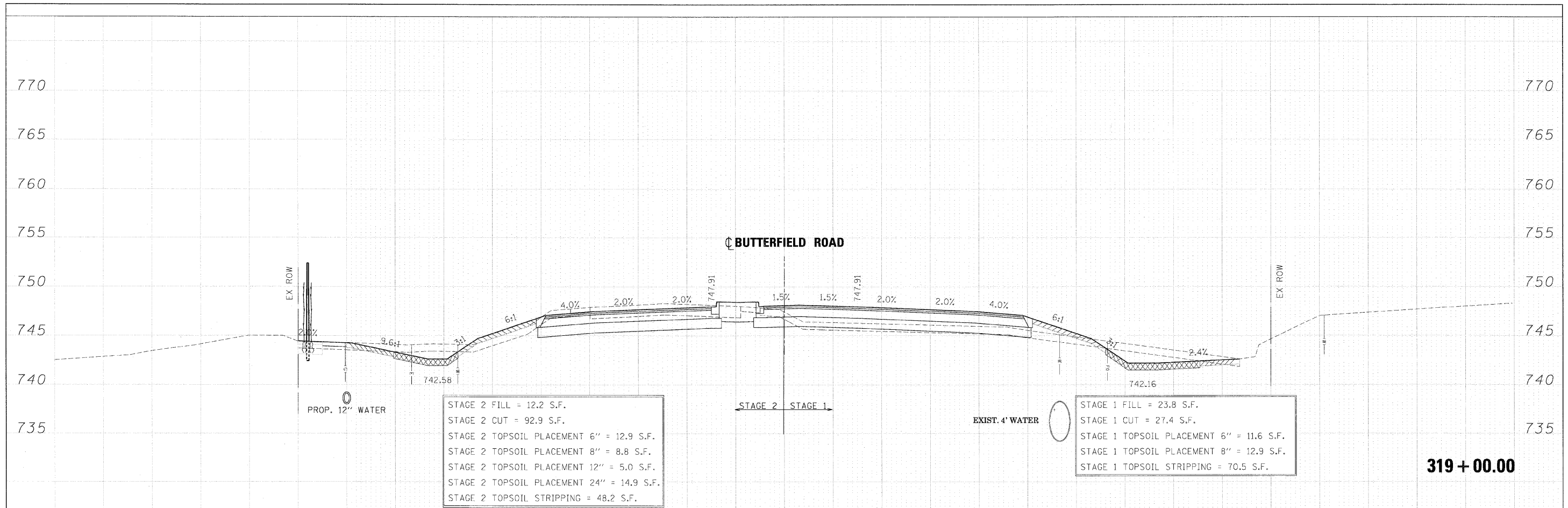
ORIGINAL	DATE
SURVEY	BY
NOTE BOOK	
NO.	AREAS CHECKED



FILE NAME -	DESIGNED - JMM	REVISED -		STATE OF ILLINOIS		CROSS SECTIONS - IL RTE 56		F.A. RTE.	SECTION	COUNTY	TOTAL SHEETS	SHEET NO.
... \D162419-XS_56.DCN	DRAWN - BMH	REVISED -		DEPARTMENT OF TRANSPORTATION		SCALE:		365	(57 & 58)WRS-2	DUPAGE	681	520
USER NAME - tblank	CHECKED - RMT	REVISED -				SHEET NO. 78 OF 189 SHEETS		STA. 317+50.00 TO STA. 318+00.00		CONTRACT NO. 62419		
PLOT DATE - 12/7/2010	DATE - 12/6/10	REVISED -								ILLINOIS FED. AID PROJECT		

FINAL SURVEY	DATE
REVISIONS	BY
PLOTTED	
TEMPLATE	
AREAS CHECKED	
NO.	

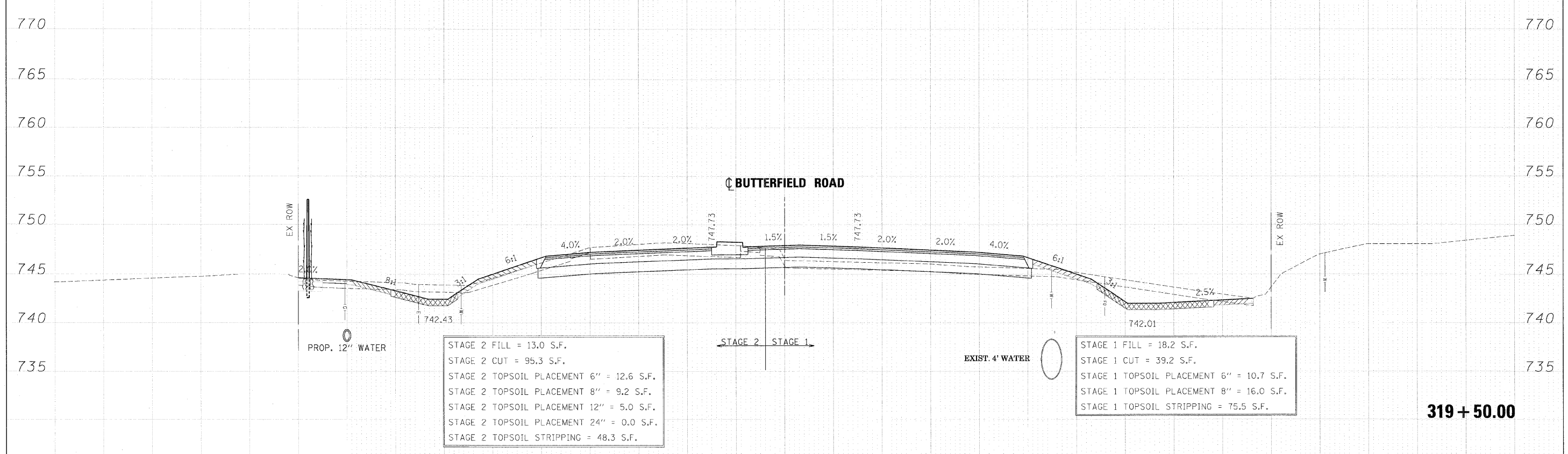
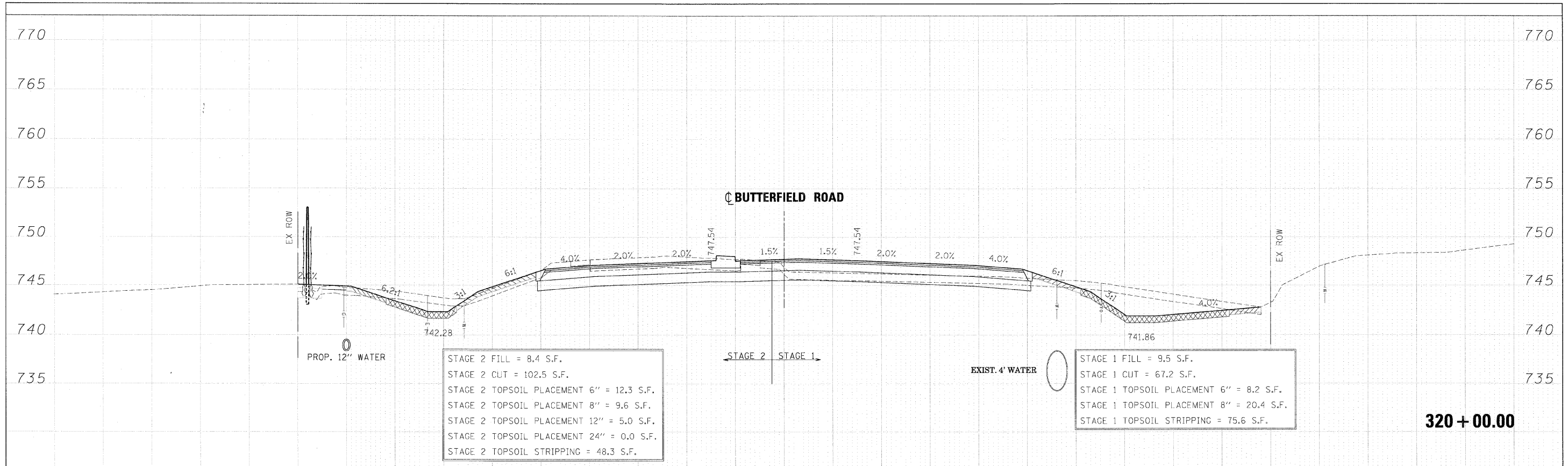
ORIGINAL SURVEY	DATE
REVISIONS	BY
PLOTTED	
TEMPLATE	
AREAS CHECKED	
NO.	



FILE NAME =	DESIGNED - JMM	REVISED -		STATE OF ILLINOIS DEPARTMENT OF TRANSPORTATION	CROSS SECTIONS - IL RTE 56	F.A. RTE.	SECTION	COUNTY	TOTAL SHEETS	SHEET NO.
...ND162419-XS_56.DGN	DRAWN - BMH	REVISED -				365	157 & 581WRS-2	DUPAGE	681	521
USER NAME = tbi1ark	CHECKED - RMT	REVISED -				CONTRACT NO. 62419				
PLOT DATE = 12/7/2010	DATE - 12/6/10	REVISED -				ILLINOIS FED. AID PROJECT				

FINAL	DATE
SURVEY	BY
PLOTTED	
TEMPLATE	
NOTE BOOK	
AREAS CHECKED	
NO.	

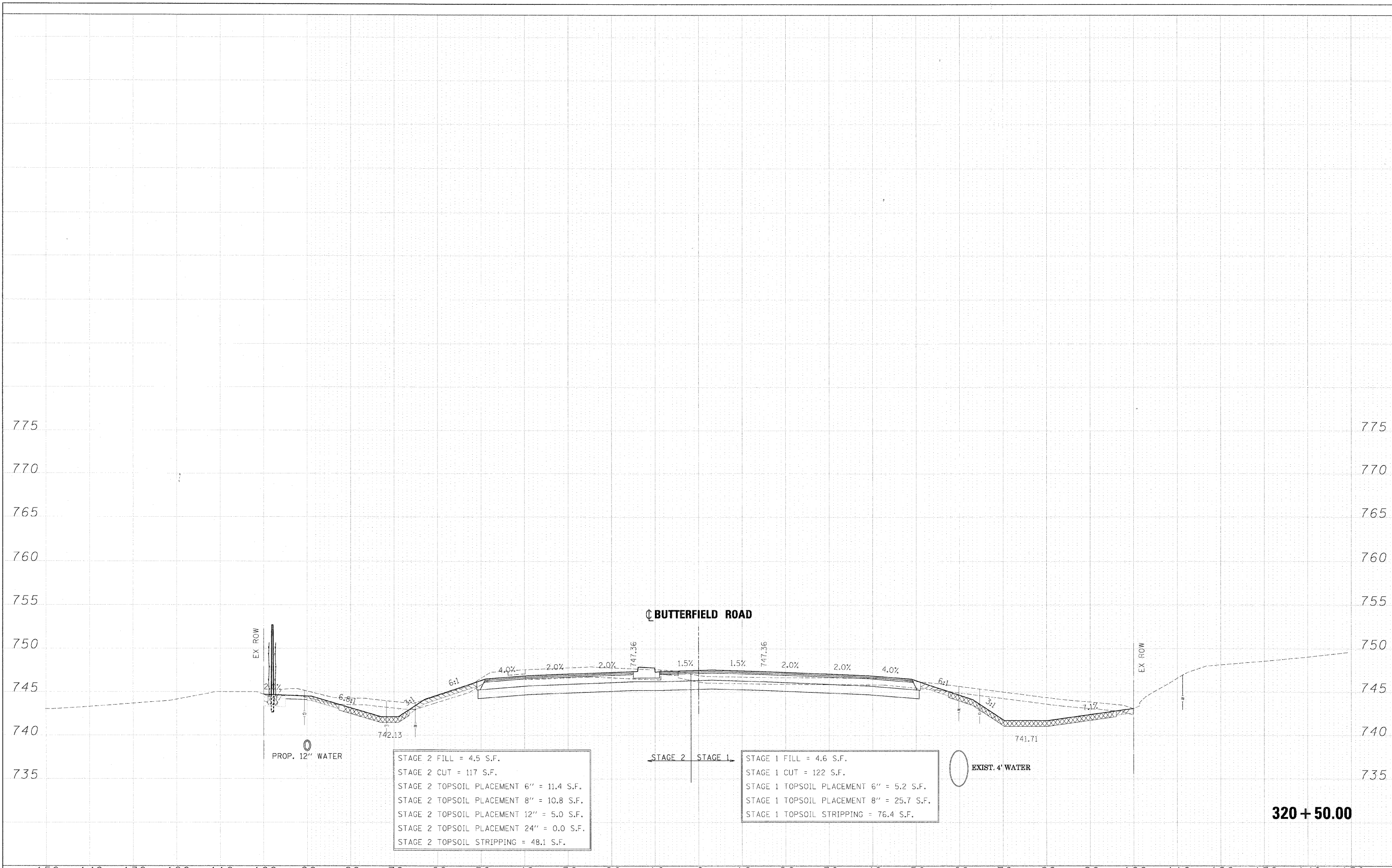
ORIGINAL	DATE
SURVEY	BY
PLOTTED	
TEMPLATE	
NOTE BOOK	
AREAS CHECKED	
NO.	



FILE NAME -	DESIGNED - JMM	REVISED -	benesch	STATE OF ILLINOIS DEPARTMENT OF TRANSPORTATION	CROSS SECTIONS - IL RTE 56	F.A. RTE.	SECTION	COUNTY	TOTAL SHEETS	SHEET NO.
...ND182419-XS-56.DGN	DRAWN - BMH	REVISED -				365	(57 & 58)WRS-2	DUPAGE	681	522
USER NAME = tblank	CHECKED - RMT	REVISED -				CONTRACT NO. 62419				
PLLOT DATE = 12/7/2010	DATE - 12/6/10	REVISED -				ILLINOIS FED. AID PROJECT				

FINAL SURVEY NO.	SURVEYED	DATE
NOTE BOOK	PLOTTED	BY
AREAS CHECKED	TEMPLATE	
	AREAS	
	CHECKED	

ORIGINAL SURVEY NO.	SURVEYED	DATE
NOTE BOOK	PLOTTED	BY
AREAS CHECKED	TEMPLATE	
	AREAS	
	CHECKED	

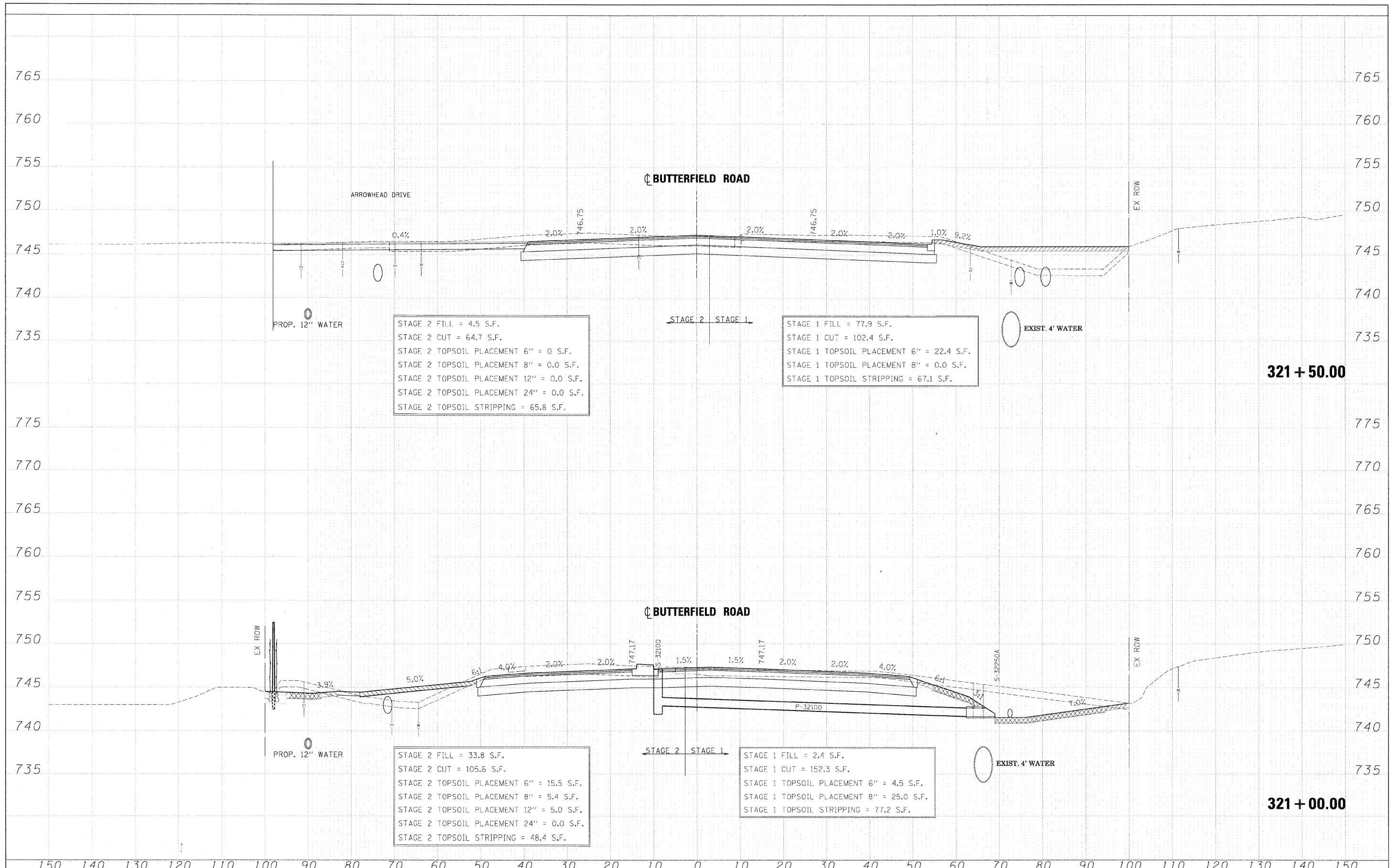


320 + 50.00

FILE NAME =	DESIGNED - JMM	REVISED -	benesch	STATE OF ILLINOIS DEPARTMENT OF TRANSPORTATION	CROSS SECTIONS - IL RTE 56	F.A. RTE.	SECTION	COUNTY	TOTAL SHEETS	SHEET NO.
...XD162419-XS-56.DGN	DRAWN - BMH	REVISED -				365	(57 & 58)WRS-2	DUPAGE	681	523
USER NAME = tblank	CHECKED - RMT	REVISED -				CONTRACT NO. 62419				
PLLOT DATE = 12/7/2010	DATE - 12/6/10	REVISED -				ILLINOIS FED. AID PROJECT				

DATE	
BY	
FINAL SURVEY	
SUBMITTED	
PLOTTED	
TEMPLATE	
NO. BOOK	
AREAS	
CHECKED	

DATE	
BY	
ORIGINAL SURVEY	
SUBMITTED	
PLOTTED	
TEMPLATE	
NO. BOOK	
AREAS	
CHECKED	




321 + 50.00

321 + 00.00

FILE NAME =	DESIGNED - JMM	REVISED -	benesch	STATE OF ILLINOIS DEPARTMENT OF TRANSPORTATION	CROSS SECTIONS - IL RTE 56	F.A. RTE.	SECTION	COUNTY	TOTAL SHEETS	SHEET NO.
...ND162419-XS-56.DGN	DRAWN - BMH	REVISED -				365	(57 & 58)WRS-2	DUPAGE	681	524
USER NAME = tblank	CHECKED - RMT	REVISED -				CONTRACT NO. 62419				
PLT DATE = 12/7/2010	DATE - 12/6/10	REVISED -				ILLINOIS FED. AID PROJECT				

DATE	
BY	
FINN	
SURVEY	
PLOTTED	
TEMP. DATE	
AREAS	
CHECKED	
NO. _____	

DATE	
BY	
ORIGINAL	
SURVEY	
PLOTTED	
TEMP. DATE	
AREAS	
CHECKED	
NO. _____	



STAGE 2 FILL = 0.0 S.F.
 STAGE 2 CUT = 0.0 S.F.
 STAGE 2 TOPSOIL PLACEMENT 6" = 0.0 S.F.
 STAGE 2 TOPSOIL PLACEMENT 8" = 0.0 S.F.
 STAGE 2 TOPSOIL PLACEMENT 12" = 0.0 S.F.
 STAGE 2 TOPSOIL PLACEMENT 24" = 0.0 S.F.
 STAGE 2 TOPSOIL STRIPPING = 0.0 S.F.

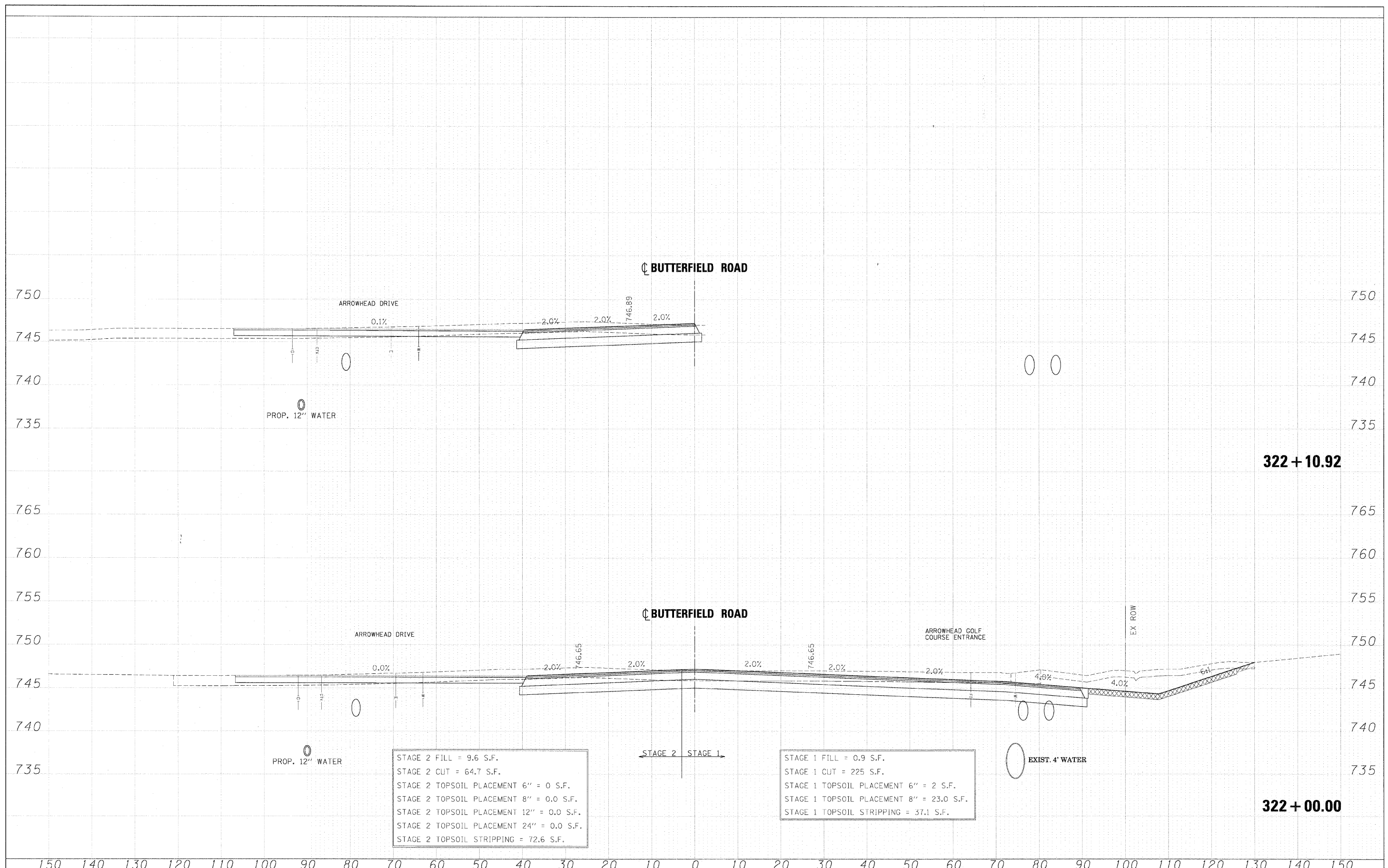
STAGE 1 FILL = 6.1 S.F.
 STAGE 1 CUT = 48.3 S.F.
 STAGE 1 TOPSOIL PLACEMENT 6" = 0 S.F.
 STAGE 1 TOPSOIL PLACEMENT 8" = 0.0 S.F.
 STAGE 1 TOPSOIL STRIPPING = 0.0 S.F.

321+80.52

FILE NAME =	DESIGNED - JMM	REVISED -	benesch	STATE OF ILLINOIS DEPARTMENT OF TRANSPORTATION	CROSS SECTIONS - IL RTE 56		F.A. RTE.	SECTION	COUNTY	TOTAL SHEETS	SHEET NO.
...N182419-XS_56.DGN	DRAWN - BMH	REVISED -			365	(57 & 58)WRS-2	DUPAGE	681	525		
USER NAME = tblank	CHECKED - RMT	REVISED -			CONTRACT NO. 62419		ILLINOIS FED. AID PROJECT				
PLOT DATE = 12/7/2012	DATE - 12/6/10	REVISED -			SCALE:	SHEET NO. 83 OF 189 SHEETS	STA. 321+73.00	TO STA. 321+80.52			

DATE	
BY	
DESIGNED	
DRAWN	
CHECKED	
DATE	
BY	
DESIGNED	
DRAWN	
CHECKED	
DATE	
BY	
DESIGNED	
DRAWN	
CHECKED	
DATE	
BY	
DESIGNED	
DRAWN	
CHECKED	
DATE	

DATE	
BY	
DESIGNED	
DRAWN	
CHECKED	
DATE	
BY	
DESIGNED	
DRAWN	
CHECKED	
DATE	
BY	
DESIGNED	
DRAWN	
CHECKED	
DATE	
BY	
DESIGNED	
DRAWN	
CHECKED	
DATE	



STAGE 2 FILL = 9.6 S.F.
 STAGE 2 CUT = 64.7 S.F.
 STAGE 2 TOPSOIL PLACEMENT 6" = 0 S.F.
 STAGE 2 TOPSOIL PLACEMENT 8" = 0.0 S.F.
 STAGE 2 TOPSOIL PLACEMENT 12" = 0.0 S.F.
 STAGE 2 TOPSOIL PLACEMENT 24" = 0.0 S.F.
 STAGE 2 TOPSOIL STRIPPING = 72.6 S.F.

STAGE 1 FILL = 0.9 S.F.
 STAGE 1 CUT = 225 S.F.
 STAGE 1 TOPSOIL PLACEMENT 6" = 2 S.F.
 STAGE 1 TOPSOIL PLACEMENT 8" = 23.0 S.F.
 STAGE 1 TOPSOIL STRIPPING = 37.1 S.F.

FILE NAME =	DESIGNED - JMM	REVISED -
...ND162419-XS-56.DGN	DRAWN - BMH	REVISED -
USER NAME = tbiark	CHECKED - RMT	REVISED -
PLOT DATE = 12/7/2010	DATE - 12/6/10	REVISED -

benesch

**STATE OF ILLINOIS
DEPARTMENT OF TRANSPORTATION**

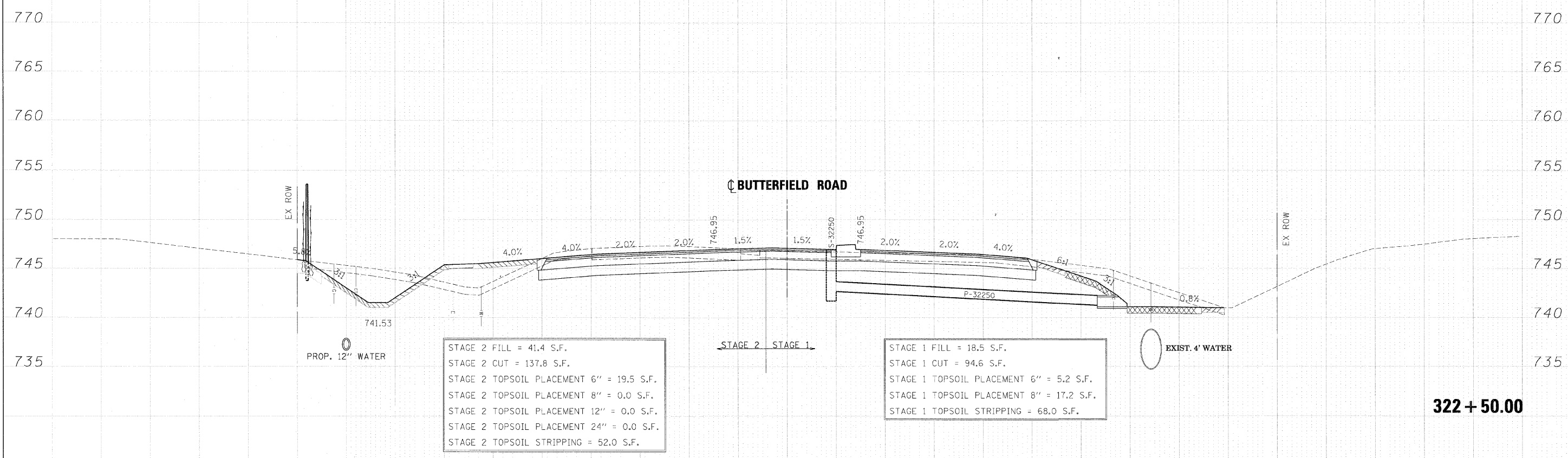
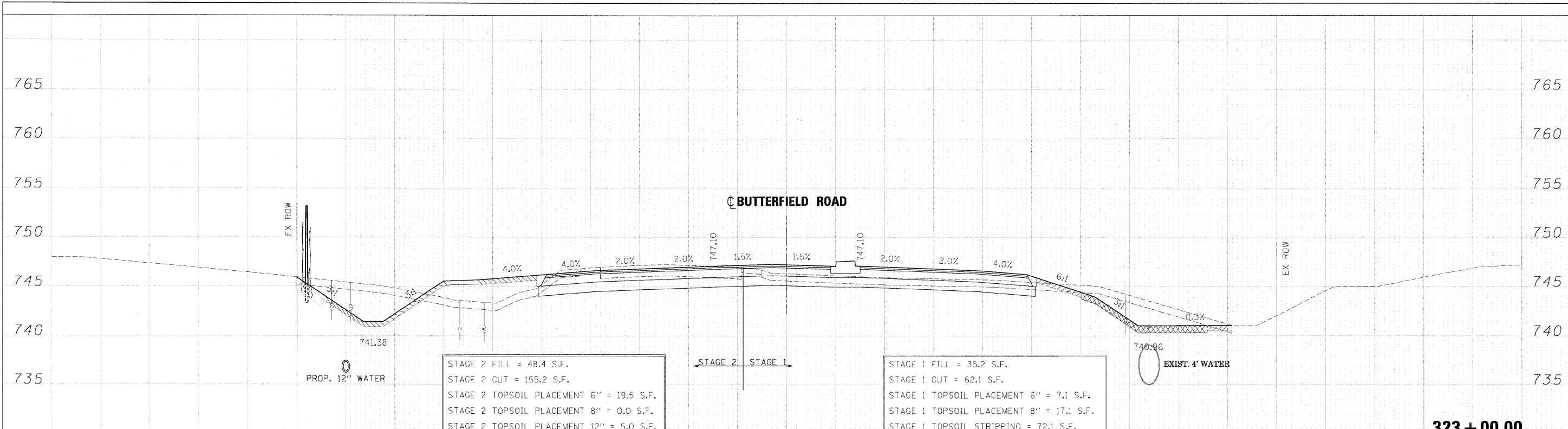
CROSS SECTIONS - IL RTE 56

SCALE: SHEET NO. 84 OF 189 SHEETS STA. 322+00.00 TO STA. 322+10.92

F.A. RTE.	SECTION	COUNTY	TOTAL SHEETS	SHEET NO.
365	(57 & 58)WRS-2	DUPAGE	681	526
CONTRACT NO. 62419			ILLINOIS FED. AID PROJECT	

FINAL SURVEY	DATE
REVISIONS	BY
NOTED	
PLOTTED	
TEMPLATE	
AREAS	
CHECKED	
NO.	

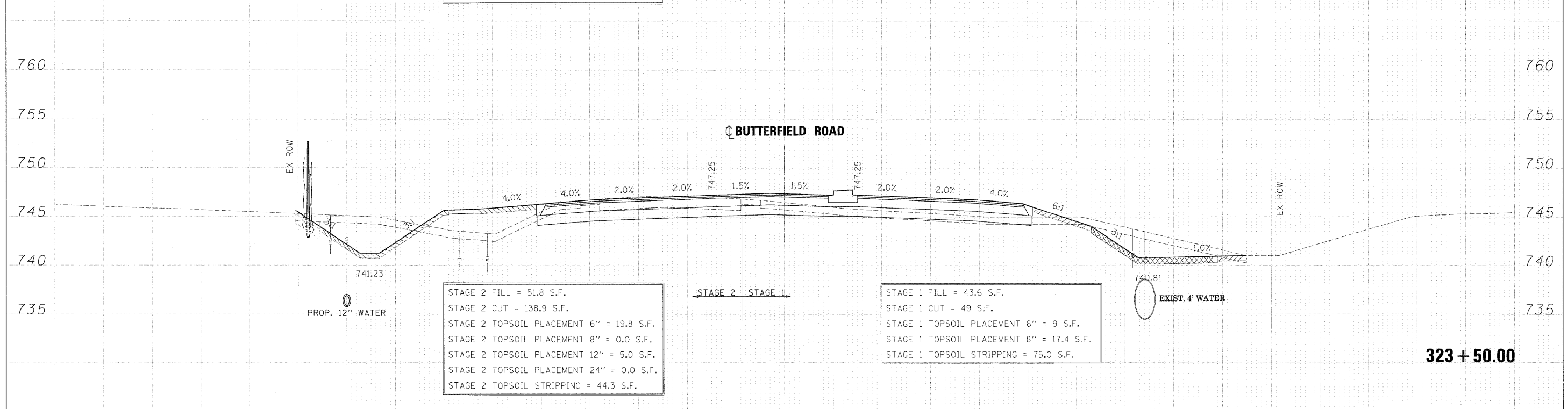
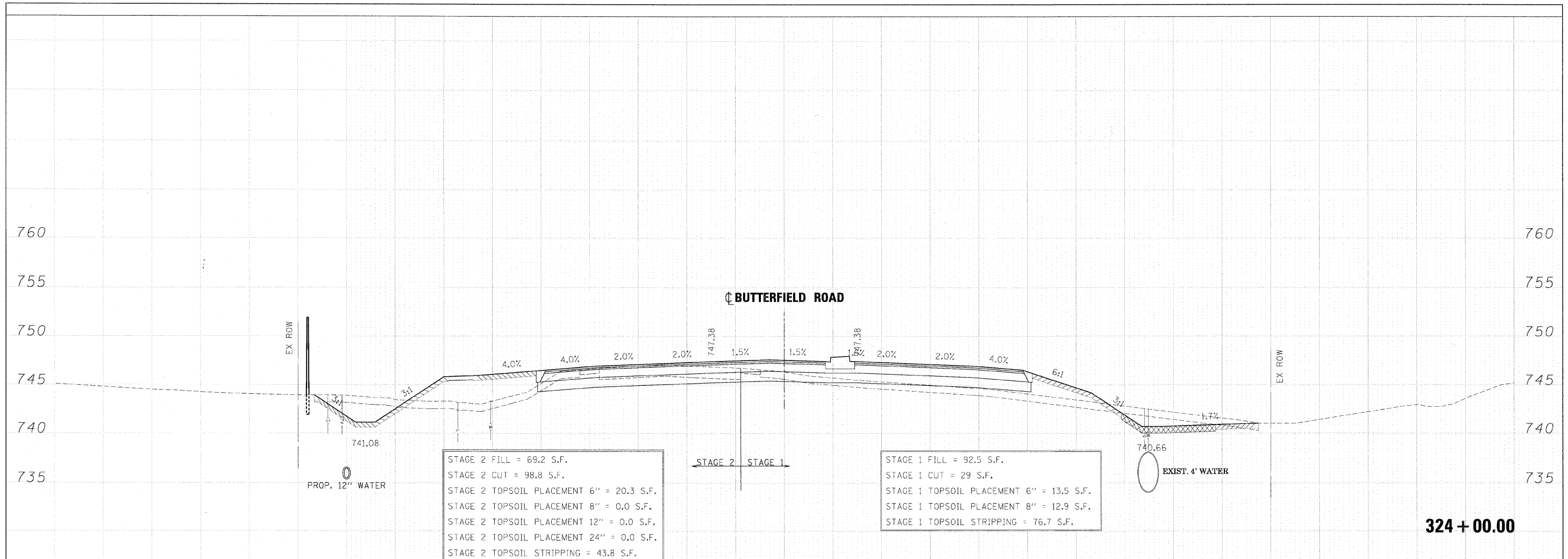
ORIGINAL SURVEY	DATE
REVISIONS	BY
NOTED	
PLOTTED	
TEMPLATE	
AREAS	
CHECKED	
NO.	



FILE NAME = ...ND162419-X5_56.DGN	DESIGNED - JMM	REVISED -	benesch	STATE OF ILLINOIS DEPARTMENT OF TRANSPORTATION	CROSS SECTIONS - IL RTE 56			F.A. RTE.	SECTION	COUNTY	TOTAL SHEETS	SHEET NO.
USER NAME = wblanc	DRAWN - BMH	REVISED -			365	157 & 58/WRS-2	DUPAGE	681	527			
PLCT DATE = 12/7/2010	CHECKED - RMT	REVISED -			SCALE: SHEET NO. 85 OF 189 SHEETS STA. 322+50.00 TO STA. 323+00.00		CONTRACT NO. 62419		ILLINOIS FED. AID PROJECT			
DATE - 12/6/10	REVISED -	REVISED -										

FINAL SURVEY	DATE
SURVEY PLOTTED	BY
NOTE BOOK	
AREAS CHECKED	
NO.	

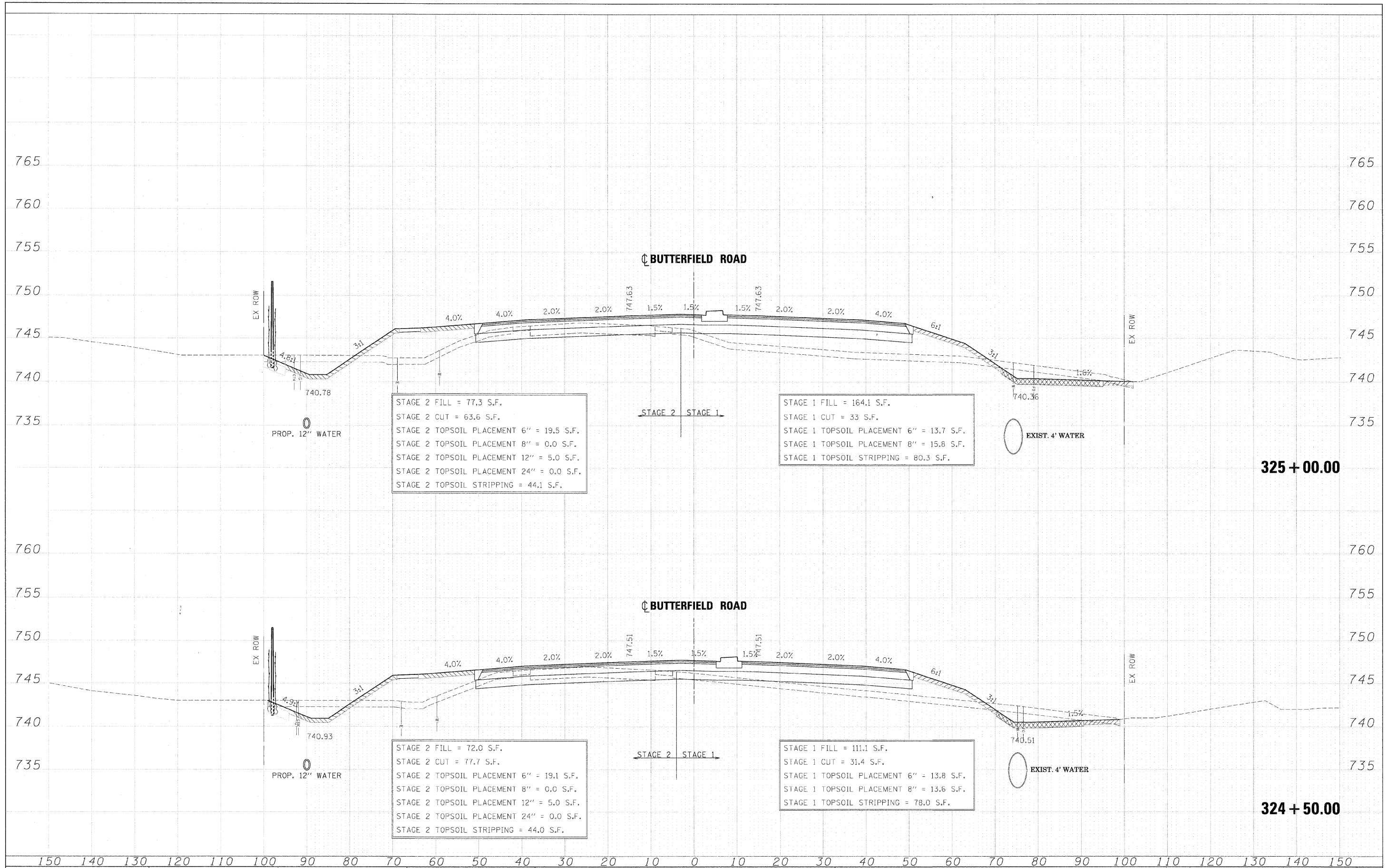
ORIGINAL SURVEY	DATE
SURVEY PLOTTED	BY
NOTE BOOK	
AREAS CHECKED	
NO.	



FILE NAME =	DESIGNED - JMM	REVISED -	benesch	STATE OF ILLINOIS DEPARTMENT OF TRANSPORTATION	CROSS SECTIONS - IL RTE 56	F.A. RTE.	SECTION	COUNTY	TOTAL SHEETS	SHEET NO.
...N162419-XS-56.DCN	DRAWN - BMH	REVISED -				365	(57 & 58)WRS-2	DUPAGE	681	528
USER NAME = tblank	CHECKED - RMT	REVISED -				CONTRACT NO. 62419				
PLOT DATE = 12/7/2010	DATE - 12/6/10	REVISED -				ILLINOIS FED. AID PROJECT				

FINAL SURVEY	SURVEYED	DATE
NOTE BOOK	PLOTTED	BY
AREAS	TEMPLATE	
CHECKED		

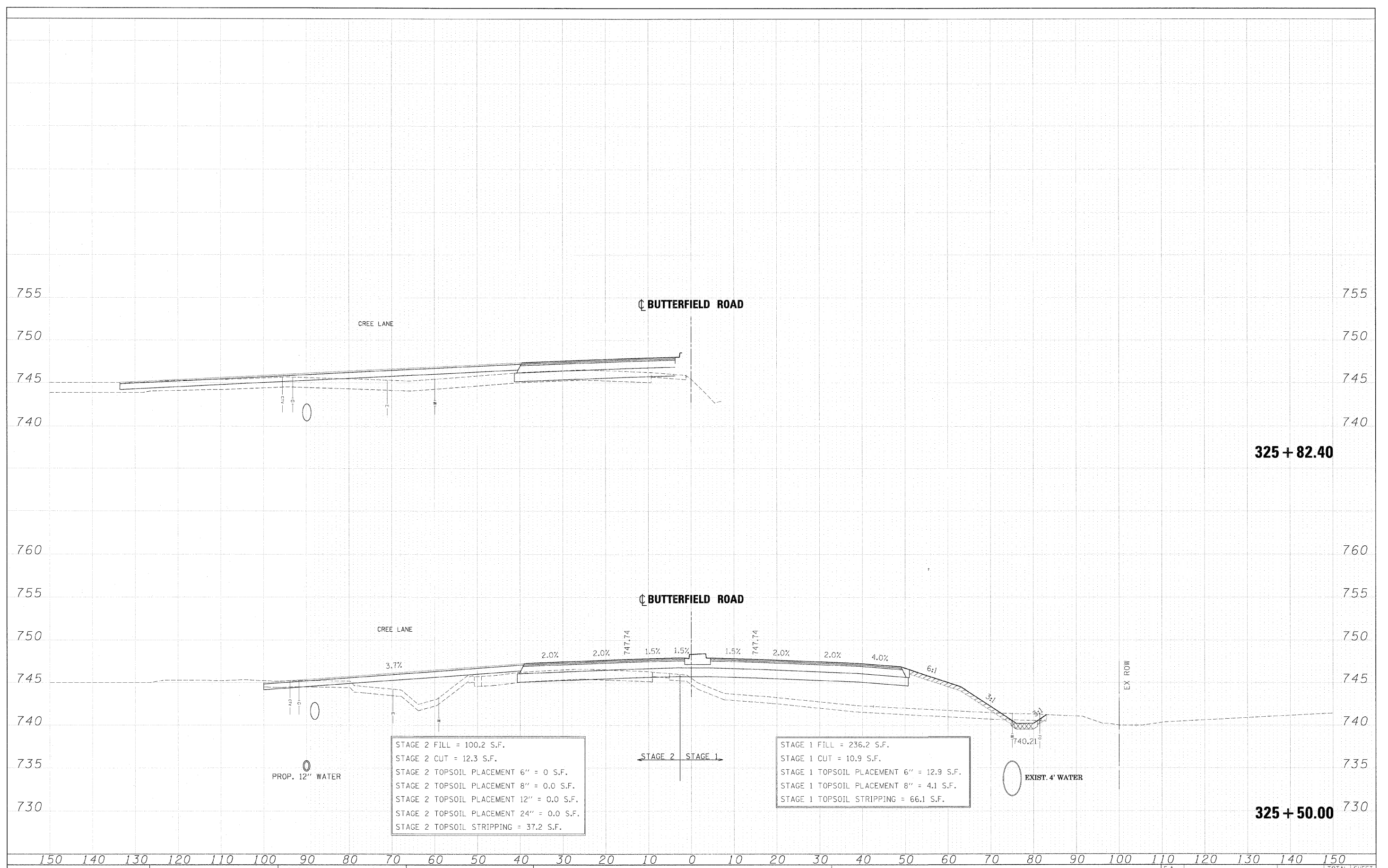
ORIGINAL SURVEY	SURVEYED	DATE
NOTE BOOK	PLOTTED	BY
AREAS	TEMPLATE	
CHECKED		



FILE NAME = ... \DI62419-XS.56.DGN	DESIGNED - JMM	REVISED -		STATE OF ILLINOIS DEPARTMENT OF TRANSPORTATION	CROSS SECTIONS - IL RTE 56	F.A. RTE. = 365	SECTION = (57 & 58)WRS-2	COUNTY = DUPAGE	TOTAL SHEETS = 681	SHEET NO. = 529			
USER NAME = tblank	CHECKED - RMT	REVISED -				SCALE:	SHEET NO. 87 OF 189 SHEETS	STA. 324+50.00 TO STA. 325+00.00	CONTRACT NO. 62419				
PL0 DATE = 12/7/2010	DATE - 12/6/10	REVISED -				ILLINOIS FED. AID PROJECT							

FINAL SURVEY	REVISIONS	DATE
NOTE BOOK	PLOTTED	BY
AREAS CHECKED	TEMPLATE	
NO.	AREAS CHECKED	

ORIGINAL SURVEY	REVISIONS	DATE
NOTE BOOK	PLOTTED	BY
AREAS CHECKED	TEMPLATE	
NO.	AREAS CHECKED	



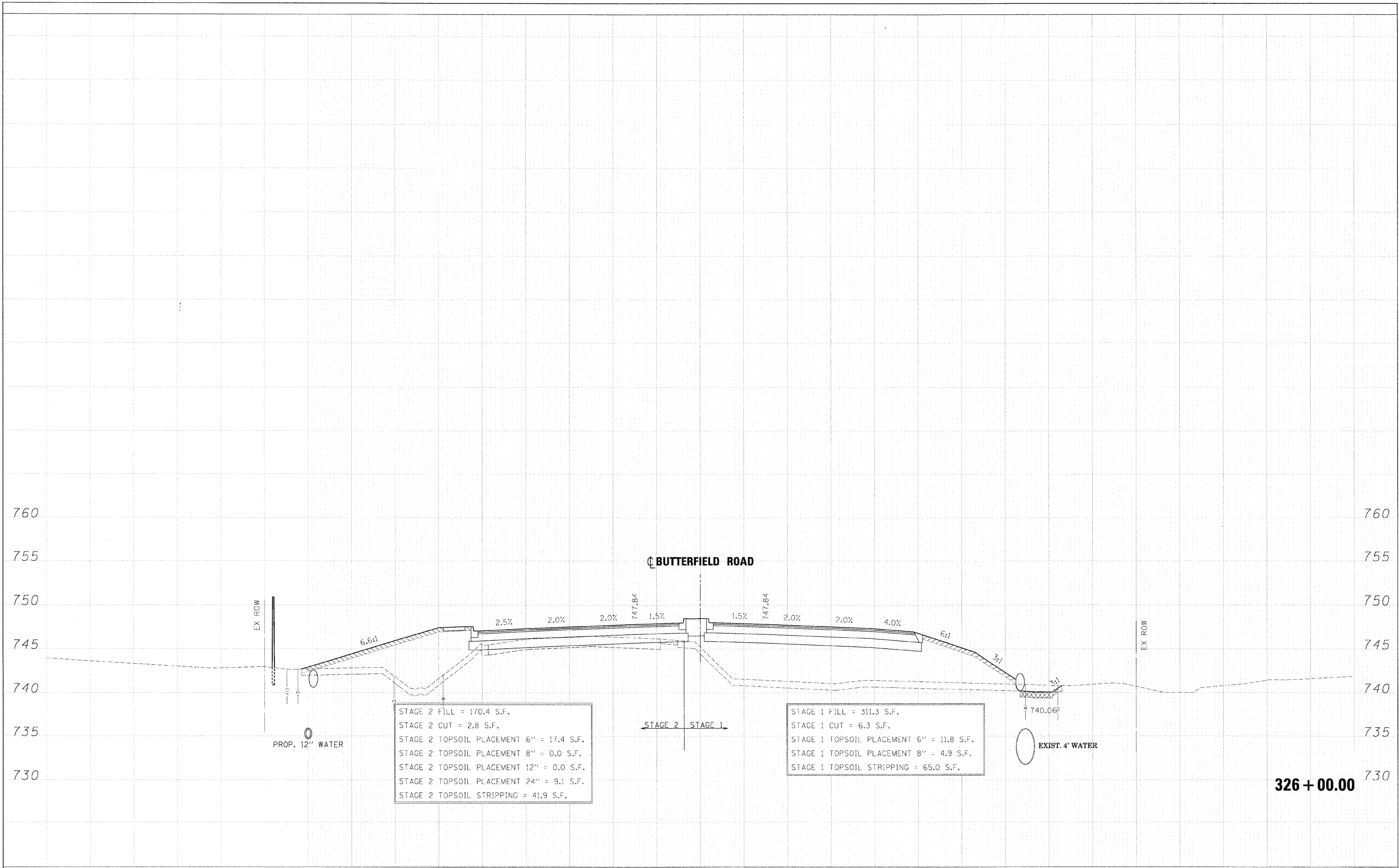
STAGE 2 FILL = 100.2 S.F.
 STAGE 2 CUT = 12.3 S.F.
 STAGE 2 TOPSOIL PLACEMENT 6" = 0.0 S.F.
 STAGE 2 TOPSOIL PLACEMENT 8" = 0.0 S.F.
 STAGE 2 TOPSOIL PLACEMENT 12" = 0.0 S.F.
 STAGE 2 TOPSOIL PLACEMENT 24" = 0.0 S.F.
 STAGE 2 TOPSOIL STRIPPING = 37.2 S.F.

STAGE 1 FILL = 236.2 S.F.
 STAGE 1 CUT = 10.9 S.F.
 STAGE 1 TOPSOIL PLACEMENT 6" = 12.9 S.F.
 STAGE 1 TOPSOIL PLACEMENT 8" = 4.1 S.F.
 STAGE 1 TOPSOIL STRIPPING = 66.1 S.F.

FILE NAME = ...ND162419-X5-56.DGN	DESIGNED - JMM	REVISED -		STATE OF ILLINOIS DEPARTMENT OF TRANSPORTATION		CROSS SECTIONS - IL RTE 56		F.A. RTE. 365	SECTION (57 & 58)WRS-2	COUNTY DUPAGE	TOTAL SHEETS 681	SHEET NO. 530	
USER NAME = tbbjark	DRAWN - BMH	REVISED -				SCALE:		SHEET NO. 88 OF 189 SHEETS		STA. 325+50.00 TO STA. 325+82.40		CONTRACT NO. 62419	
PLOT DATE = 12/7/2010	CHECKED - RMT	REVISED -										ILLINOIS FED. AID PROJECT	
	DATE - 12/6/10	REVISED -											

FINAL SURVEY	DATE
SURVEY	BY
NOTED	
ROCK	
AREAS	
CHECKED	

ORIGINAL SURVEY	DATE
SURVEY	BY
NOTED	
ROCK	
AREAS	
CHECKED	



STAGE 2 FILL = 170.4 S.F.
 STAGE 2 CUT = 2.8 S.F.
 STAGE 2 TOPSOIL PLACEMENT 6" = 17.4 S.F.
 STAGE 2 TOPSOIL PLACEMENT 8" = 0.0 S.F.
 STAGE 2 TOPSOIL PLACEMENT 12" = 0.0 S.F.
 STAGE 2 TOPSOIL PLACEMENT 24" = 9.1 S.F.
 STAGE 2 TOPSOIL STRIPPING = 41.9 S.F.

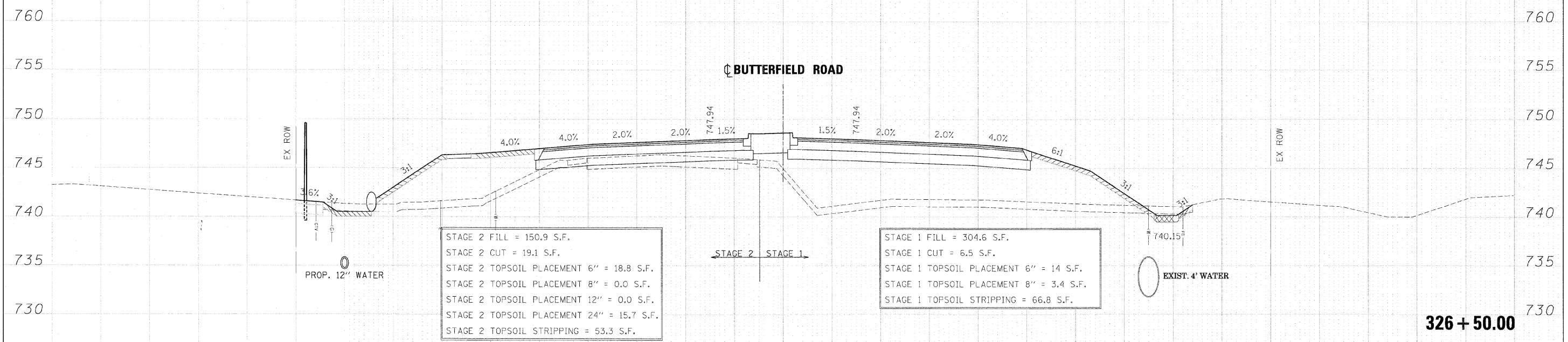
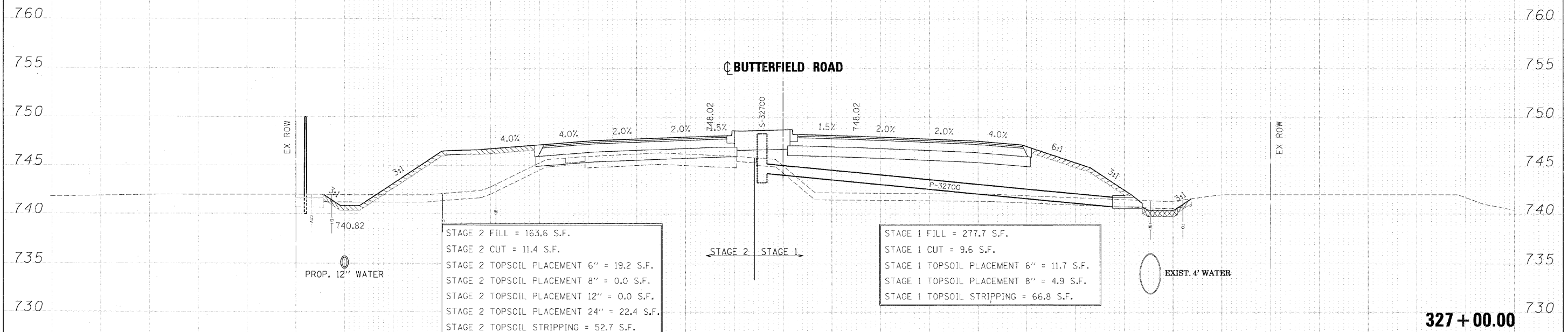
STAGE 1 FILL = 311.3 S.F.
 STAGE 1 CUT = 6.3 S.F.
 STAGE 1 TOPSOIL PLACEMENT 6" = 11.8 S.F.
 STAGE 1 TOPSOIL PLACEMENT 8" = 4.9 S.F.
 STAGE 1 TOPSOIL STRIPPING = 65.0 S.F.

326 + 00.00

FILE NAME =	DESIGNED - JMM	REVISED -	benesch	STATE OF ILLINOIS DEPARTMENT OF TRANSPORTATION	CROSS SECTIONS - IL RTE 56	F.A. RTE.	SECTION	COUNTY	TOTAL SHEETS	SHEET NO.
...ND162419-XS_56.DGN	DRAWN - BMH	REVISED -				365	(57 & 58)WRS-2	DUPAGE	681	531
USER NAME = tblank	CHECKED - RMT	REVISED -				CONTRACT NO. 62419				
PLOT DATE = 12/7/2010	DATE - 12/6/10	REVISED -				ILLINOIS FED. AID PROJECT				
SCALE:			SHEET NO. 89 OF 189 SHEETS		STA. 326+00.00 TO STA. 326+19.23					

DATE	
BY	
FINAL SURVEY	
TURNED IN	
NOTE BOOK	
NO.	

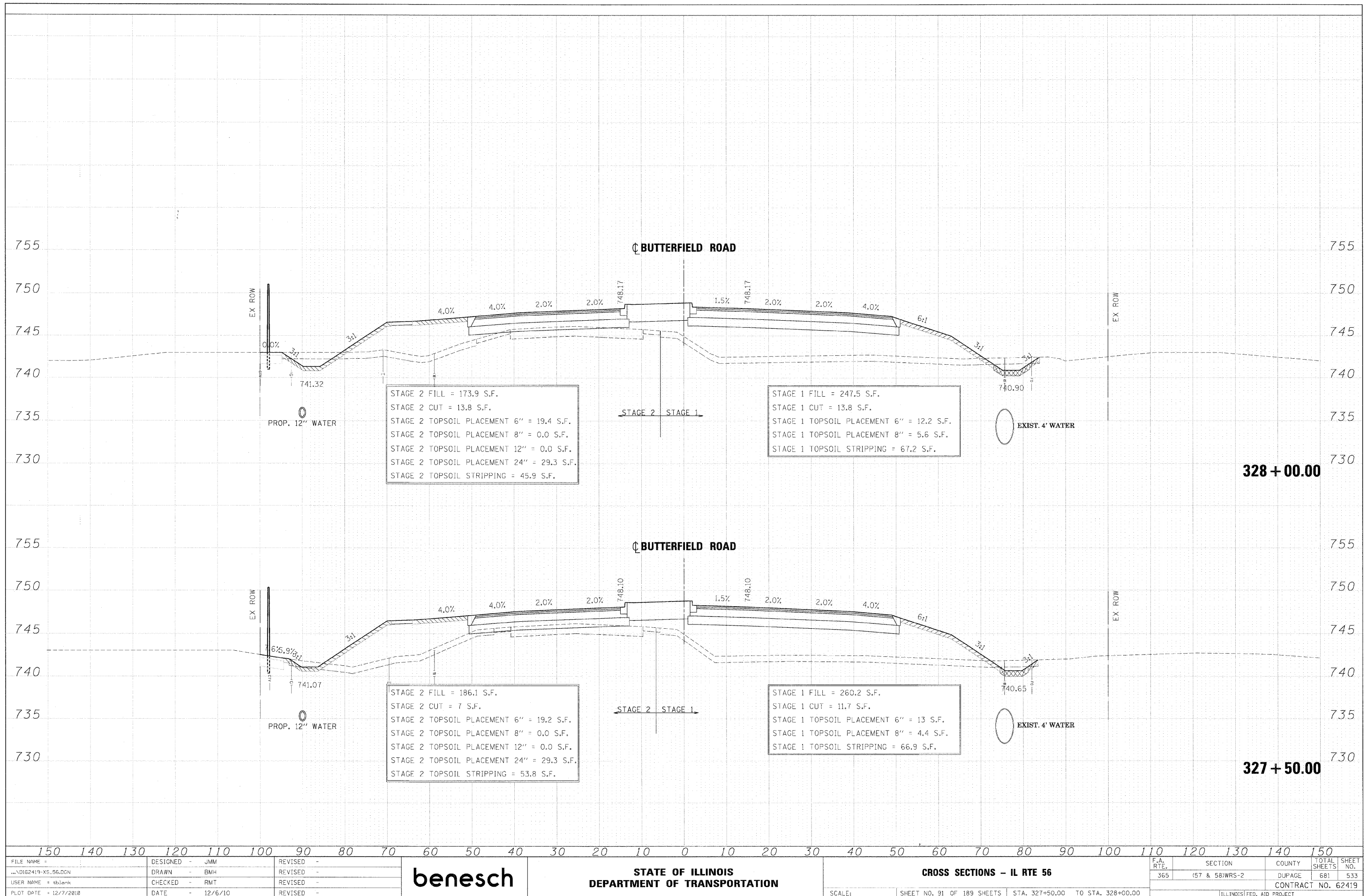
DATE	
BY	
ORIGINAL SURVEY	
TURNED IN	
NOTE BOOK	
NO.	



FILE NAME = ...ND162419-X5_56.DGN	DESIGNED - JMM	REVISED -		STATE OF ILLINOIS DEPARTMENT OF TRANSPORTATION		CROSS SECTIONS - IL RTE 56		F.A. RTE. 365	SECTION 157 & 58WRS-2	COUNTY DUPAGE	TOTAL SHEETS 681	SHEET NO. 532
USER NAME = wjbenk	DRAWN - BMH	REVISED -		SCALE: SHEET NO. 90 OF 189 SHEETS		STA. 326+50.00 TO STA. 327+00.00		CONTRACT NO. 62419		ILLINOIS FED. AID PROJECT		
PLOT DATE = 12/7/2010	CHECKED - RMT	REVISED -										
	DATE - 12/6/10	REVISED -										

DATE	
BY	
FINAL SURVEY	
SUBJECT	
PLOTTED	
NOTE BOOK	
AREAS CHECKED	
NO.	

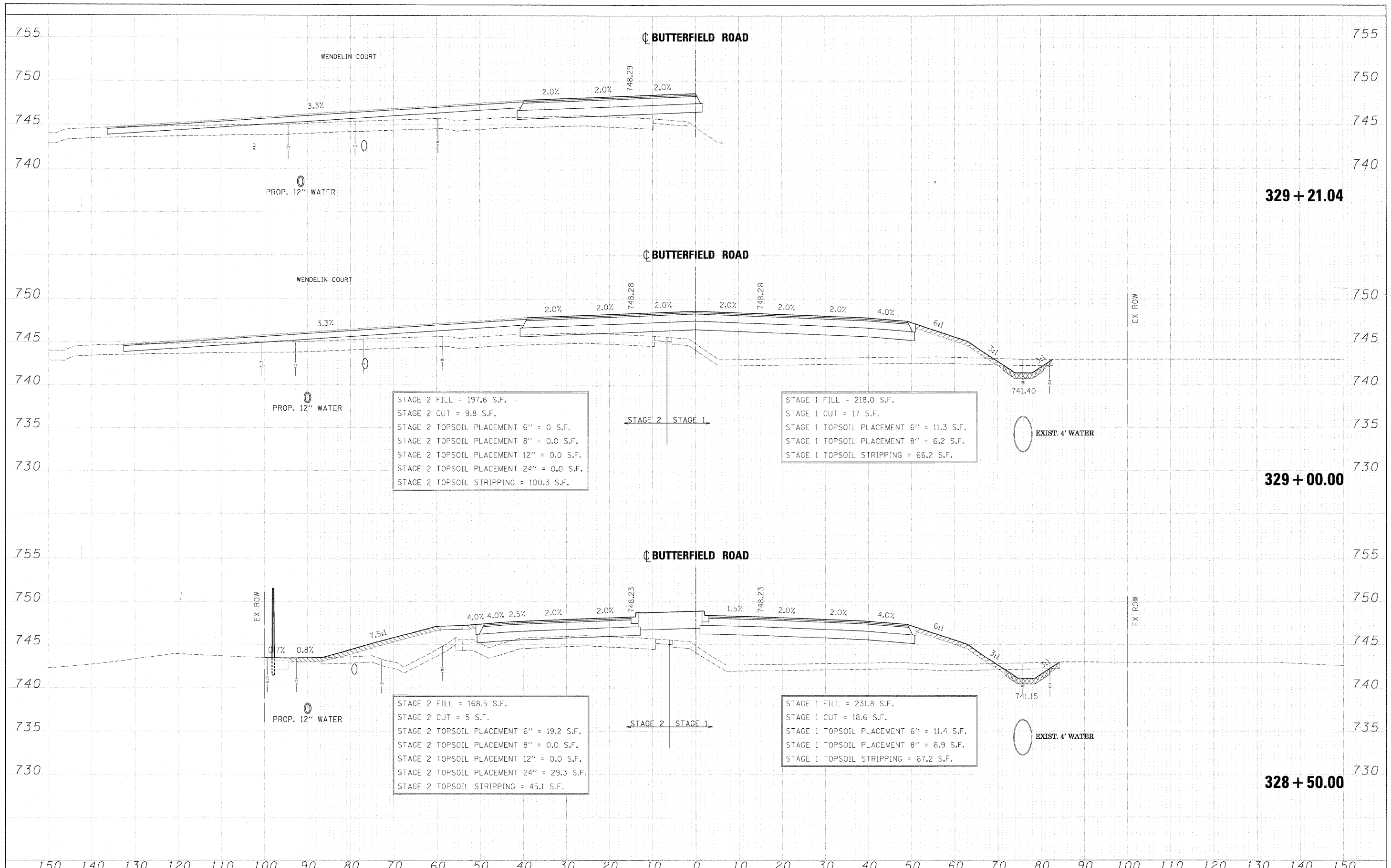
DATE	
BY	
ORIGINAL SURVEY	
REVISIONS	
PLOTTED	
NOTE BOOK	
AREAS CHECKED	
NO.	



FILE NAME =	DESIGNED - JMM	REVISED -		STATE OF ILLINOIS		CROSS SECTIONS - IL RTE 56		F.A. RTE.	SECTION	COUNTY	TOTAL SHEETS	SHEET NO.
...ND162419-XS-56.DGN	DRAWN - BMH	REVISED -		DEPARTMENT OF TRANSPORTATION		SCALE:		365	(57 & 58)WRS-2	DUPAGE	681	533
USER NAME = thblank	CHECKED - RMT	REVISED -				SHEET NO. 91 OF 189 SHEETS				CONTRACT NO. 62419		
PLOT DATE = 12/7/2010	DATE - 12/6/10	REVISED -				STA. 327+50.00 TO STA. 328+00.00				ILLINOIS FED. AID PROJECT		

FINAL SURVEY	DATE
NOTED	BY
TEMP. DATE	
NO. OF SHEETS	
CHECKED	

ORIGINAL SURVEY	DATE
NOTED	BY
TEMP. DATE	
NO. OF SHEETS	
CHECKED	



STAGE 2 FILL = 197.6 S.F.
 STAGE 2 CUT = 9.8 S.F.
 STAGE 2 TOPSOIL PLACEMENT 6" = 0 S.F.
 STAGE 2 TOPSOIL PLACEMENT 8" = 0.0 S.F.
 STAGE 2 TOPSOIL PLACEMENT 12" = 0.0 S.F.
 STAGE 2 TOPSOIL PLACEMENT 24" = 0.0 S.F.
 STAGE 2 TOPSOIL STRIPPING = 100.3 S.F.

STAGE 1 FILL = 218.0 S.F.
 STAGE 1 CUT = 17 S.F.
 STAGE 1 TOPSOIL PLACEMENT 6" = 11.3 S.F.
 STAGE 1 TOPSOIL PLACEMENT 8" = 6.2 S.F.
 STAGE 1 TOPSOIL STRIPPING = 66.2 S.F.

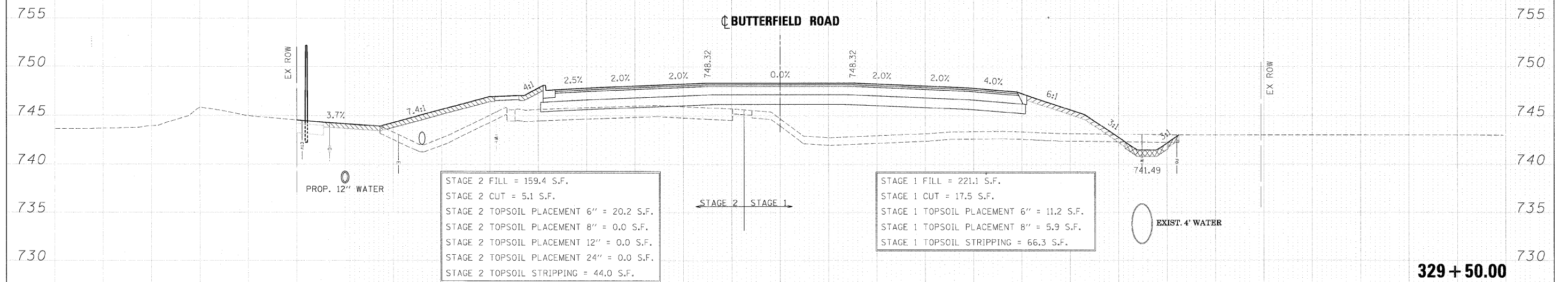
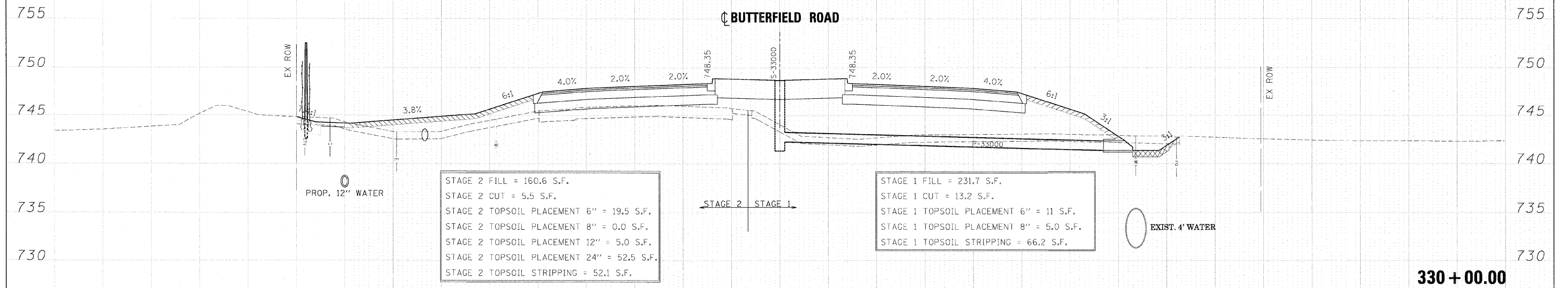
STAGE 2 FILL = 168.5 S.F.
 STAGE 2 CUT = 5 S.F.
 STAGE 2 TOPSOIL PLACEMENT 6" = 19.2 S.F.
 STAGE 2 TOPSOIL PLACEMENT 8" = 0.0 S.F.
 STAGE 2 TOPSOIL PLACEMENT 12" = 0.0 S.F.
 STAGE 2 TOPSOIL PLACEMENT 24" = 29.3 S.F.
 STAGE 2 TOPSOIL STRIPPING = 45.1 S.F.

STAGE 1 FILL = 231.8 S.F.
 STAGE 1 CUT = 18.6 S.F.
 STAGE 1 TOPSOIL PLACEMENT 6" = 11.4 S.F.
 STAGE 1 TOPSOIL PLACEMENT 8" = 6.9 S.F.
 STAGE 1 TOPSOIL STRIPPING = 67.2 S.F.

FILE NAME =	DESIGNED - JMM	REVISED -		STATE OF ILLINOIS		CROSS SECTIONS - IL RTE 56		F.A. R.T.E. = 365	SECTION = (57 & 58)WRS-2	COUNTY =	TOTAL SHEETS = 681	SHEET NO. = 534
USER NAME = tblank	DRAWN - BMH	REVISED -		DEPARTMENT OF TRANSPORTATION		SCALE:		SHEET NO. 92 OF 189 SHEETS		CONTRACT NO. 62419		
PLOT DATE = 12/7/2018	CHECKED - RMT	REVISED -				STA. 328+50.00 TO STA. 329+21.04				ILLINOIS FED. AID PROJECT		
	DATE - 12/6/10	REVISED -										

FINAL SURVEY	DATE
SURVEY	BY
PLOTTED	
TEMPLATE	
NOTE BOOK	
AREAS CHECKED	
NO.	

ORIGINAL SURVEY	DATE
PLOTTED	BY
TEMPLATE	
NOTE BOOK	
AREAS CHECKED	
NO.	



FILE NAME =	DESIGNED - JMM	REVISED -		STATE OF ILLINOIS DEPARTMENT OF TRANSPORTATION	CROSS SECTIONS - IL RTE 56	F.A. RTE.	SECTION	COUNTY	TOTAL SHEETS	SHEET NO.
...ND162419-XS.56.DGN	DRAWN - BMH	REVISED -				365	(57 & 58)WRS-2	DUPAGE	681	535
USER NAME = tblank	CHECKED - RMT	REVISED -				CONTRACT NO. 62419				
PLOT DATE = 12/7/2010	DATE - 12/6/10	REVISED -				ILLINOIS FED. AID PROJECT				

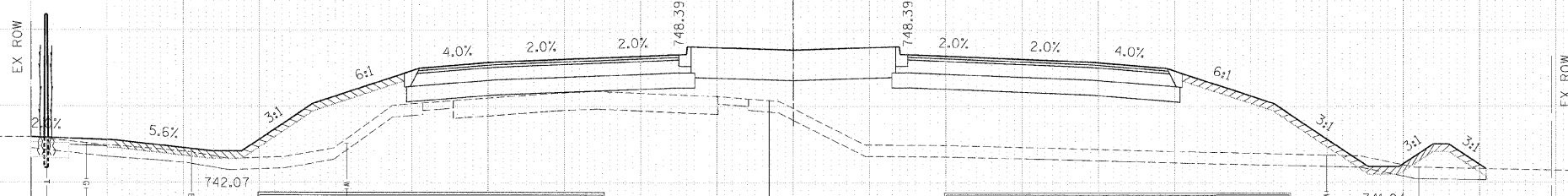
SCALE: SHEET NO. 93 OF 189 SHEETS STA. 329+50.00 TO STA. 330+00.00

FINAL SURVEY	SUBMITTED	DATE
NOTE BOOK	PLOTTED	BY
NO.	TEMPLATE	
	AREAS CHECKED	

760
755
750
745
740
735
730

760
755
750
745
740
735
730

☒ BUTTERFIELD ROAD



STAGE 2 FILL = 172.3 S.F.
STAGE 2 CUT = 3.3 S.F.
STAGE 2 TOPSOIL PLACEMENT 6" = 19.5 S.F.
STAGE 2 TOPSOIL PLACEMENT 8" = 0.0 S.F.
STAGE 2 TOPSOIL PLACEMENT 12" = 5.0 S.F.
STAGE 2 TOPSOIL PLACEMENT 24" = 52.5 S.F.
STAGE 2 TOPSOIL STRIPPING = 53.0 S.F.

STAGE 1 FILL = 291.9 S.F.
STAGE 1 CUT = 2.1 S.F.
STAGE 1 TOPSOIL PLACEMENT 6" = 19.9 S.F.
STAGE 1 TOPSOIL PLACEMENT 8" = 0.0 S.F.
STAGE 1 TOPSOIL STRIPPING = 70.7 S.F.

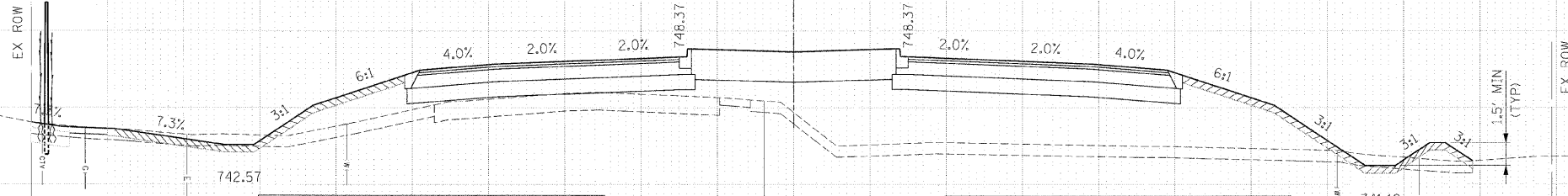
331 + 00.00

ORIGINAL SURVEY	SUBMITTED	DATE
NOTE BOOK	PLOTTED	BY
NO.	TEMPLATE	
	AREAS CHECKED	

755
750
745
740
735
730

755
750
745
740
735
730

☒ BUTTERFIELD ROAD



STAGE 2 FILL = 143.1 S.F.
STAGE 2 CUT = 7 S.F.
STAGE 2 TOPSOIL PLACEMENT 6" = 19.5 S.F.
STAGE 2 TOPSOIL PLACEMENT 8" = 0.0 S.F.
STAGE 2 TOPSOIL PLACEMENT 12" = 5.0 S.F.
STAGE 2 TOPSOIL PLACEMENT 24" = 52.5 S.F.
STAGE 2 TOPSOIL STRIPPING = 54.1 S.F.

STAGE 1 FILL = 269.2 S.F.
STAGE 1 CUT = 3.6 S.F.
STAGE 1 TOPSOIL PLACEMENT 6" = 19 S.F.
STAGE 1 TOPSOIL PLACEMENT 8" = 0.0 S.F.
STAGE 1 TOPSOIL STRIPPING = 70.0 S.F.

330 + 50.00

150 140 130 120 110 100 90 80 70 60 50 40 30 20 10 0 10 20 30 40 50 60 70 80 90 100 110 120 130 140 150

FILE NAME =	DESIGNED - JMM	REVISED -
...ND162419-XS_56.DGN	DRAWN - BMH	REVISED -
USER NAME = tsh1ark	CHECKED - RMT	REVISED -
PLOT DATE = 12/7/2012	DATE - 12/6/10	REVISED -



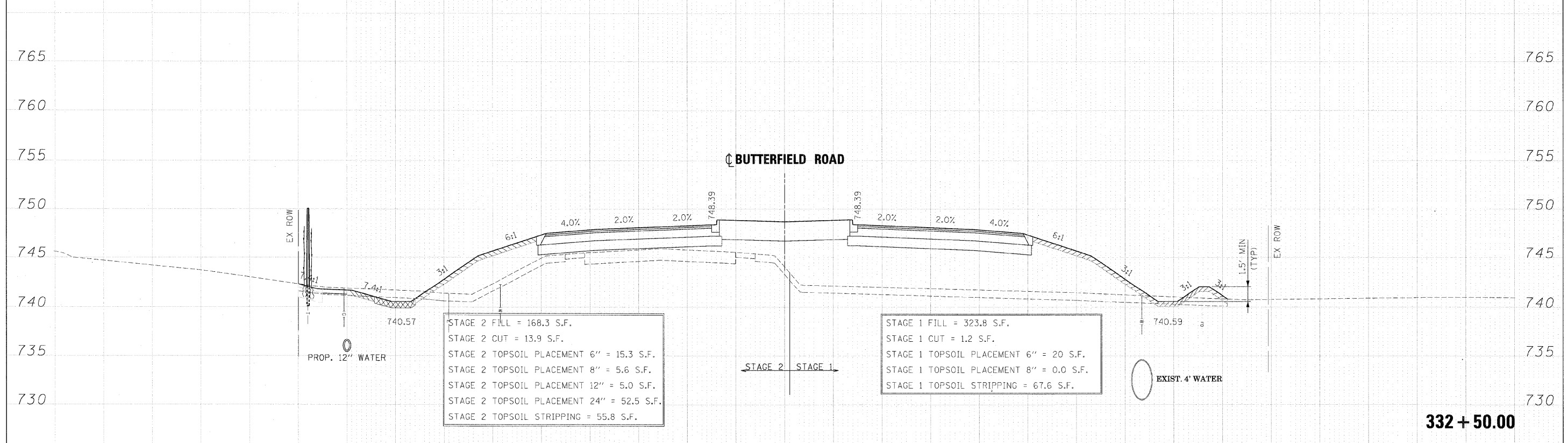
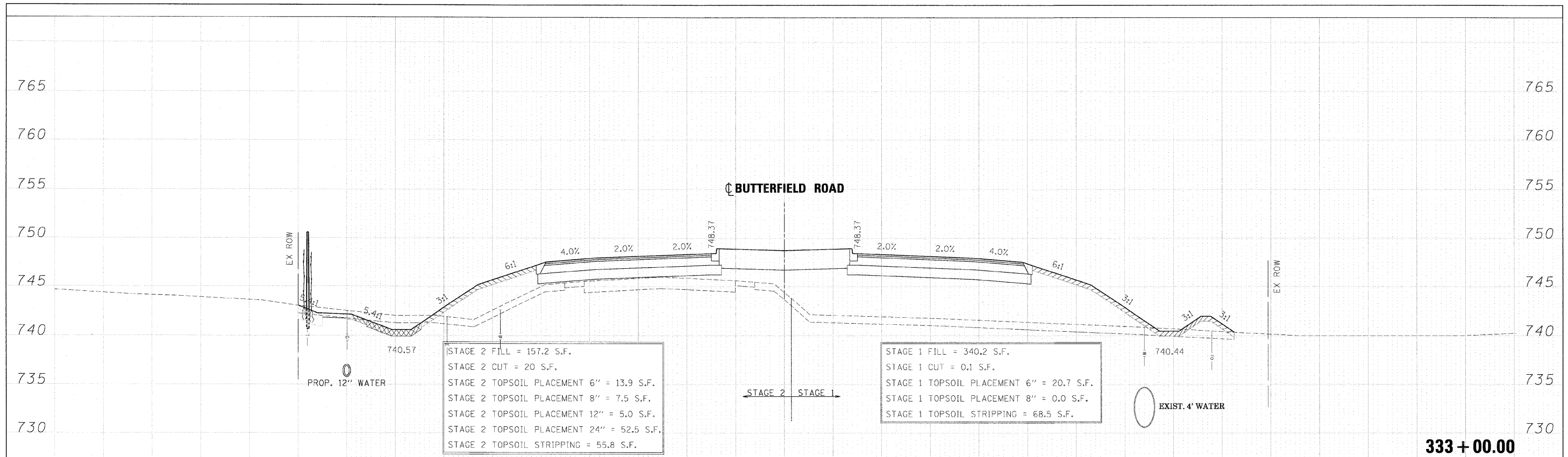
STATE OF ILLINOIS
DEPARTMENT OF TRANSPORTATION

CROSS SECTIONS - IL RTE 56
SCALE: SHEET NO. 94 OF 189 SHEETS STA. 330+50.00 TO STA. 331+00.00

F.A. RTE.	SECTION	COUNTY	TOTAL SHEETS	SHEET NO.
365	(57 & 58)WRS-2	DUPAGE	681	536
CONTRACT NO. 62419			ILLINOIS FED. AID PROJECT	

FINAL SURVEY	BY	DATE
REVISIONS		
NO. DATE		
PLotted		
Template		
Areas Checked		

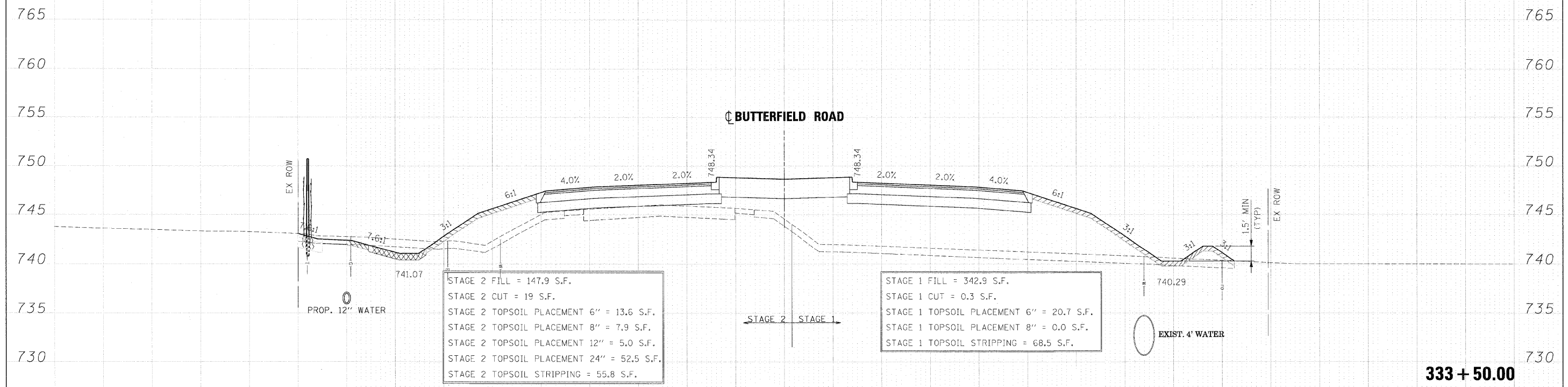
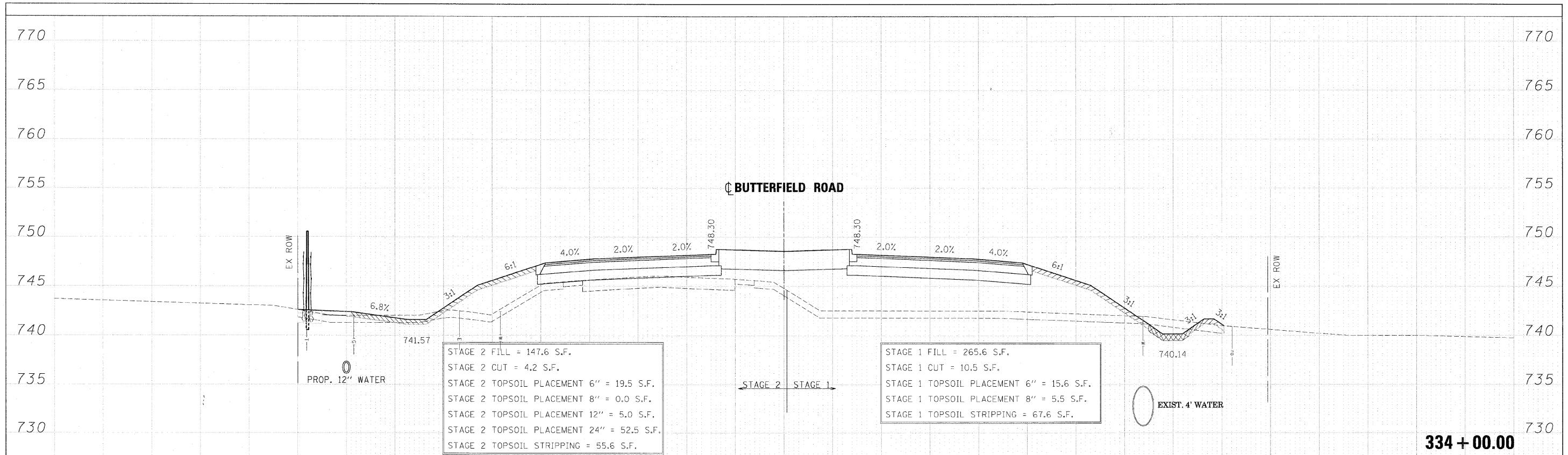
ORIGINAL SURVEY	BY	DATE
REVISIONS		
NO. DATE		
Plotted		
Template		
Areas Checked		



FILE NAME =	DESIGNED - JMM	REVISED -		STATE OF ILLINOIS			CROSS SECTIONS - IL RTE 56	F.A. R.T.E. 365	SECTION 457 & 581WRS-2	COUNTY DUPAGE	TOTAL SHEETS 681	SHEET NO. 538			
... \D162419-XS_56.DGN	DRAWN - BMH	REVISED -		DEPARTMENT OF TRANSPORTATION											
USER NAME = tblark	CHECKED - RMT	REVISED -		SCALE:									SHEET NO. 96 OF 189 SHEETS	STA. 332+50.00	TO STA. 333+00.00
PILOT DATE = 12/7/2010	DATE - 12/6/10	REVISED -		ILLINOIS FED. AID PROJECT									CONTRACT NO. 62419		

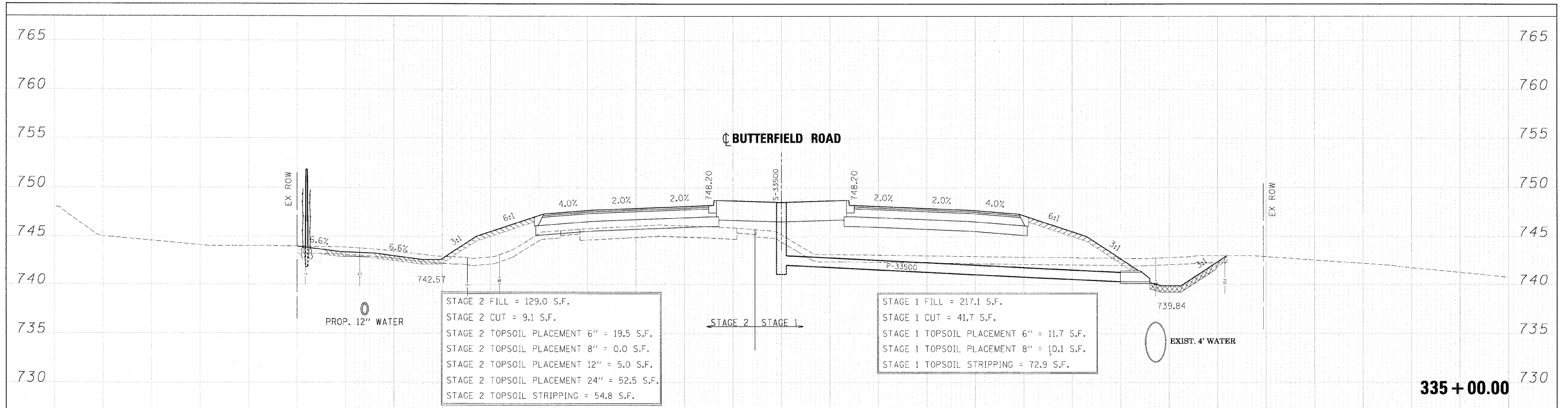
FINAL SURVEY	DATE
REURSED	BY
PLOTTED	
TEMPLATE	
NOTE BOOK	
AREAS CHECKED	
NO.	

ORIGINAL SURVEY	DATE
REURSED	BY
PLOTTED	
TEMPLATE	
NOTE BOOK	
AREAS CHECKED	
NO.	



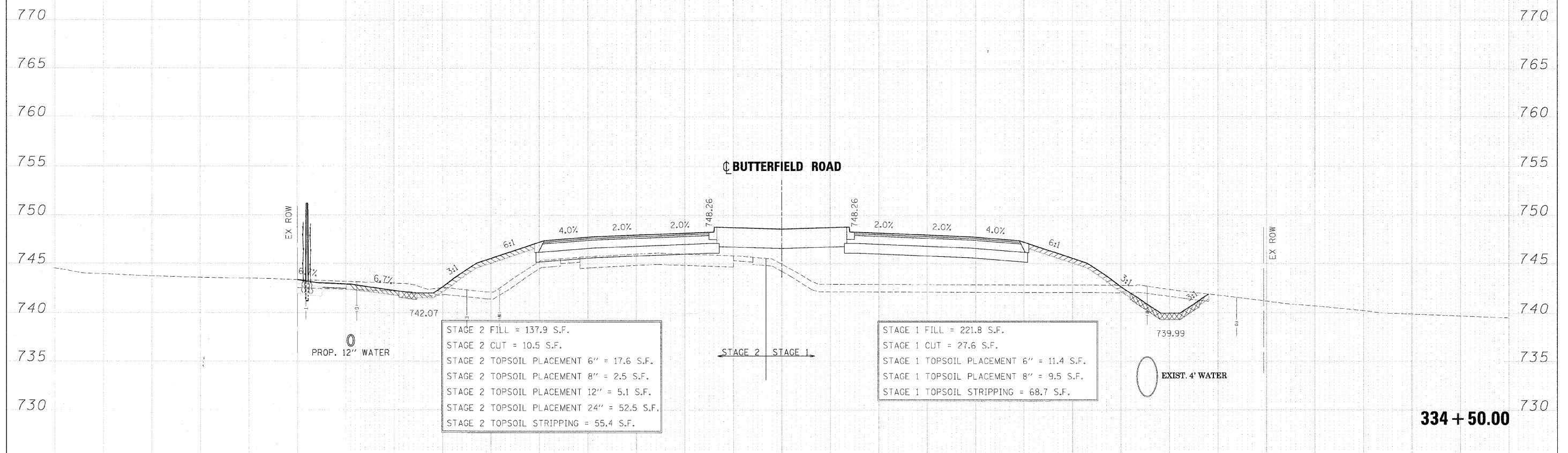
FILE NAME =	DESIGNED - JMM	REVISED -		STATE OF ILLINOIS		CROSS SECTIONS - IL RTE 56		F.A. RTE.	SECTION	COUNTY	TOTAL SHEETS	SHEET NO.
... \DI62419-XS_56.DGN	DRAWN - BMH	REVISED -		DEPARTMENT OF TRANSPORTATION		365	157 & 581WRS-2	DUPAGE	681	539		
USER NAME = tbi\ank	CHECKED - RMT	REVISED -		SCALE:		SHEET NO. 97 OF 189 SHEETS		CONTRACT NO. 62419		ILLINOIS, FED. AID PROJECT		
PL0" DATE = 12/7/2010	DATE - 12/6/10	REVISED -		STA. 333+50.00 TO STA. 334+00.00								

DATE	
BY	
FINAL SURVEY	
SUBMITTED	
PLOTTED	
TEMPLATE	
NOTE BOOK	
AREAS CHECKED	
NO.	



335 + 00.00

DATE	
BY	
ORIGINAL SURVEY	
REVISIONS	
PLOTTED	
TEMPLATE	
NOTE BOOK	
AREAS CHECKED	
NO.	

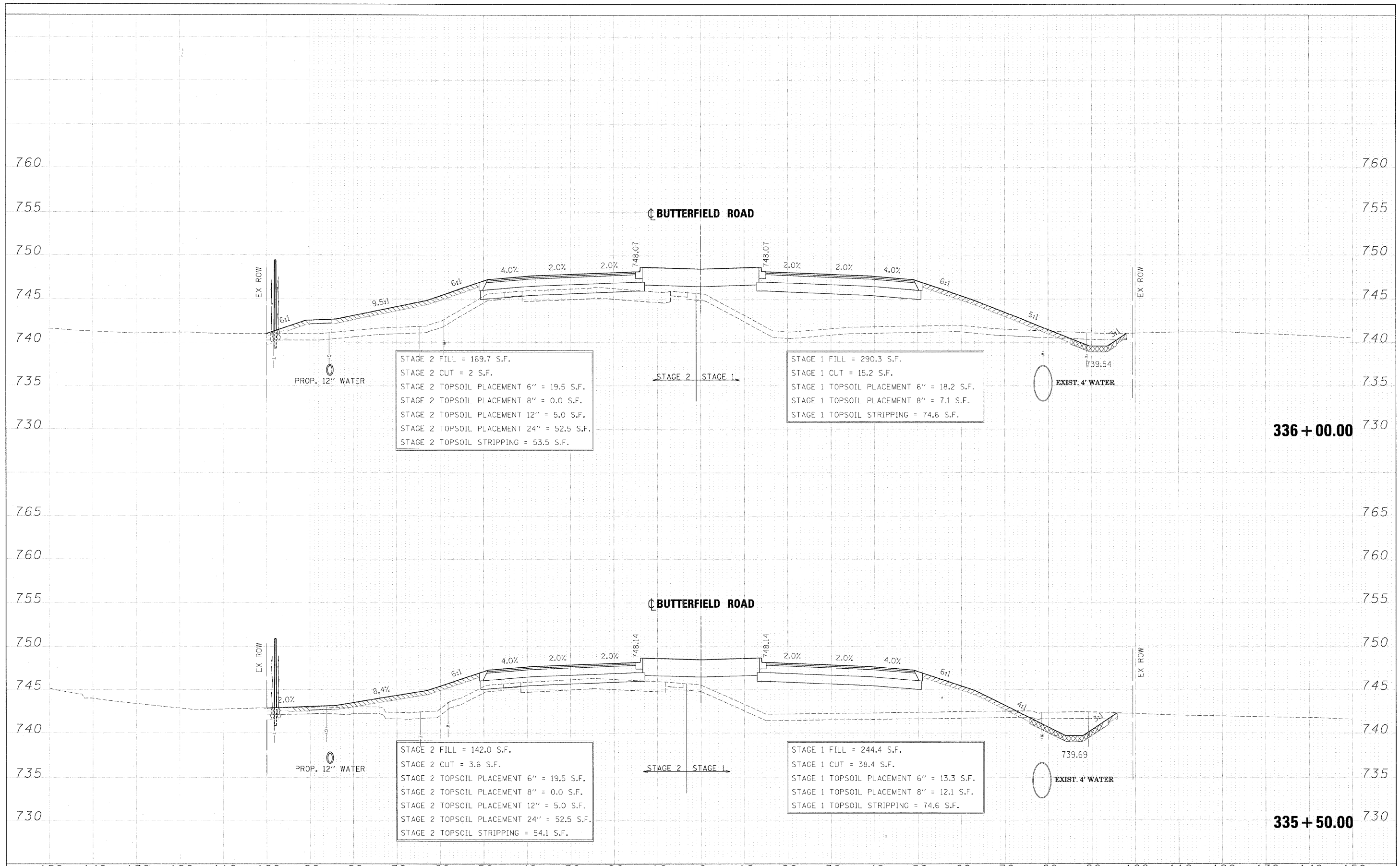


334 + 50.00

FILE NAME =	DESIGNED - JMM	REVISED -	benesch	STATE OF ILLINOIS DEPARTMENT OF TRANSPORTATION	CROSS SECTIONS - IL RTE 56	F.A. RTE.	SECTION	COUNTY	TOTAL SHEETS	SHEET NO.
...ND162419-XS-56.DGN	DRAWN - BMH	REVISED -				365	(57 & 58)WRS-2	DUPAGE	681	540
USER NAME = tblank	CHECKED - RMT	REVISED -				CONTRACT NO. 62419				
SCALE:	DATE - 12/7/2010	REVISED -				ILLINOIS FED. AID PROJECT				

DATE	
BY	
REVISIONS	
SURVEY	
PLOTTED	
TEMPLATE	
AREAS	
CHECKED	
NO.	

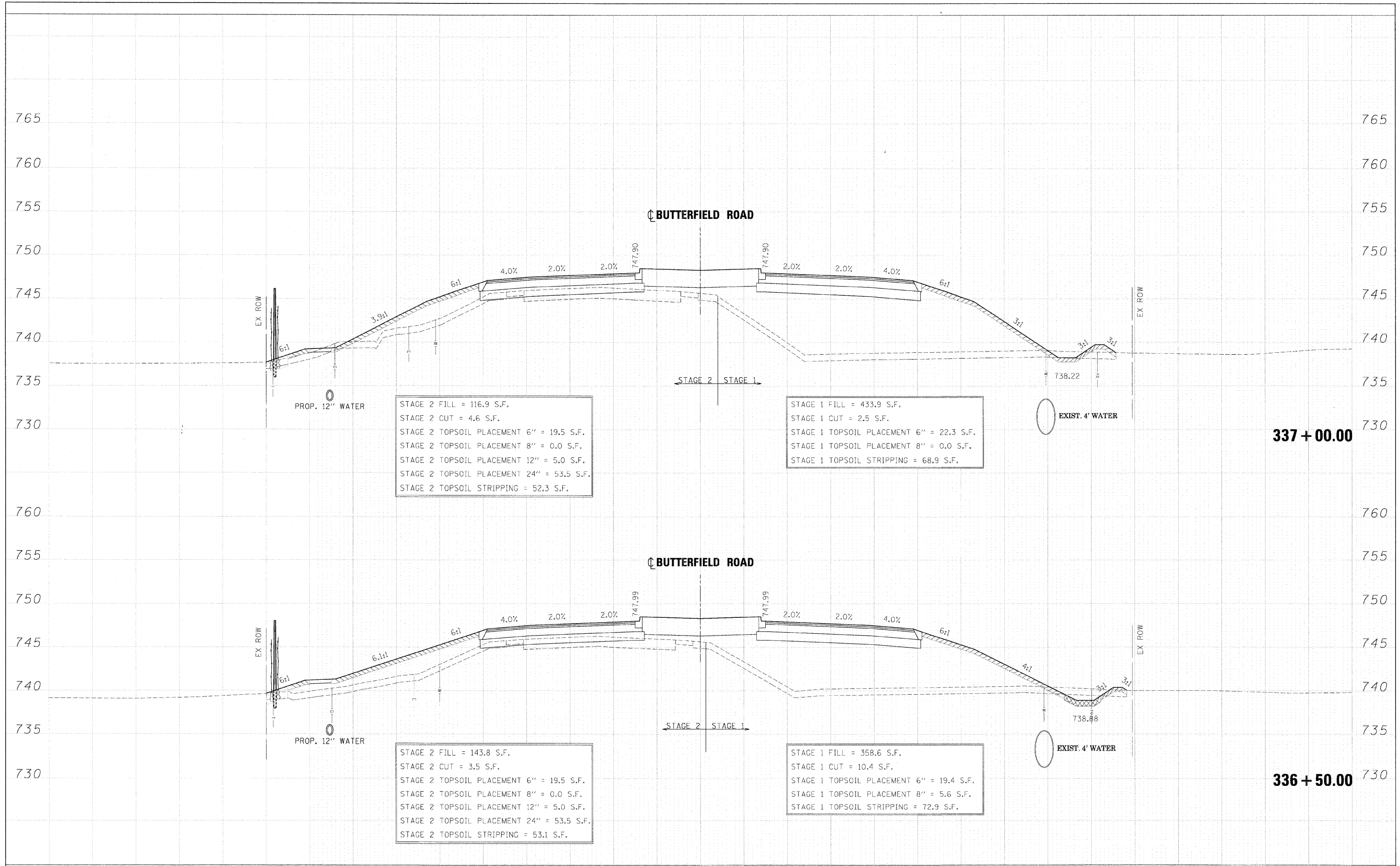
DATE	
BY	
REVISIONS	
SURVEY	
PLOTTED	
TEMPLATE	
AREAS	
CHECKED	
NO.	



FILE NAME =	DESIGNED - JMM	REVISED -	benesch	STATE OF ILLINOIS DEPARTMENT OF TRANSPORTATION	CROSS SECTIONS - IL RTE 56	F.A. RTE.	SECTION	COUNTY	TOTAL SHEETS	SHEET NO.
...NJ:62419-XS_56.DGN	DRAWN - BMH	REVISED -				365	(57 & 58)WRS-2	DUPAGE	681	541
USER NAME = tblank	CHECKED - RMT	REVISED -				CONTRACT NO. 62419				
ILLINOIS FED. AID PROJECT										

FINAL	SUBMITTED	DATE
SURVEY	PLOTTED	
NOTE BOOK	TEMPLATE	
AREAS	CHECKED	
NO.		

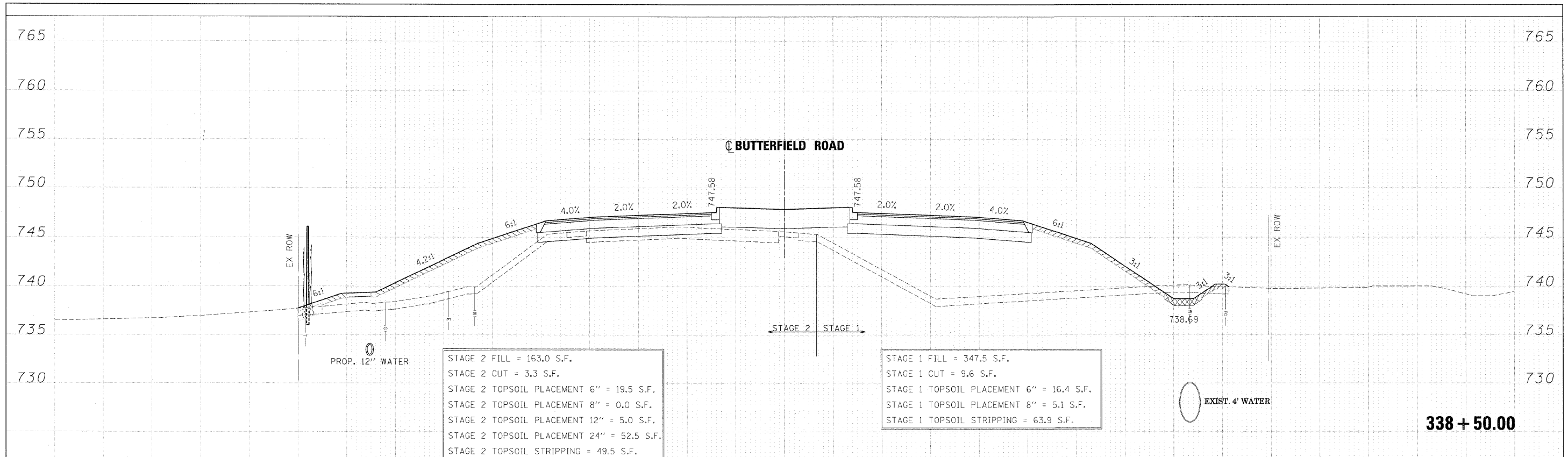
ORIGINAL	DATE
SURVEY	
NOTE BOOK	
AREAS	
CHECKED	
NO.	



FILE NAME =	DESIGNED - JMM	REVISED -	benesch	STATE OF ILLINOIS DEPARTMENT OF TRANSPORTATION	CROSS SECTIONS - IL RTE 56	F.A. RTE.	SECTION	COUNTY	TOTAL SHEETS	SHEET NO.
...ND162419-XS-56.DEN	DRAWN - BMH	REVISED -				365	(57 & 58)WRS-2	DUPAGE	681	542
USER NAME = tblank	CHECKED - RMT	REVISED -				CONTRACT NO. 62419				
PLT DATE = 12/7/2010	DATE - 12/6/10	REVISED -				ILLINOIS FED. AID PROJECT				
SCALE:						SHEET NO. 100 OF 189 SHEETS		STA. 336+50.00 TO STA. 337+00.00		

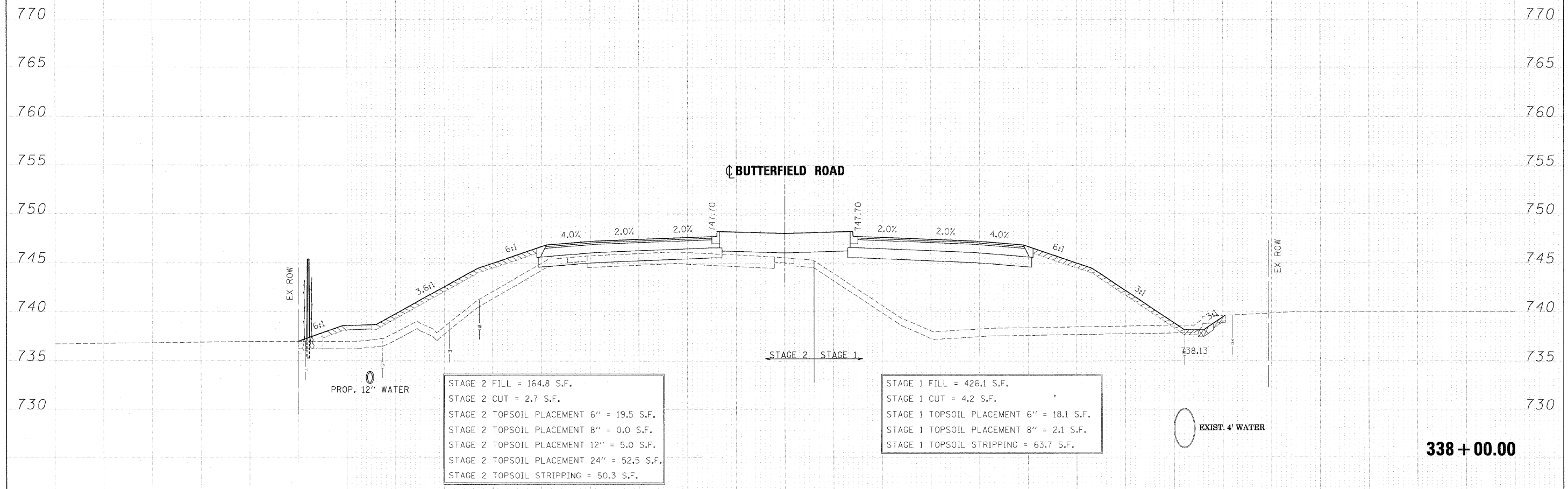
DATE	
BY	
REVISIONS	
NO.	
DATE	
BY	
REVISIONS	
NO.	
DATE	
BY	
REVISIONS	
NO.	

DATE	
BY	
REVISIONS	
NO.	
DATE	
BY	
REVISIONS	
NO.	
DATE	
BY	
REVISIONS	
NO.	



STAGE 2 FILL = 163.0 S.F.
 STAGE 2 CUT = 3.3 S.F.
 STAGE 2 TOPSOIL PLACEMENT 6" = 19.5 S.F.
 STAGE 2 TOPSOIL PLACEMENT 8" = 0.0 S.F.
 STAGE 2 TOPSOIL PLACEMENT 12" = 5.0 S.F.
 STAGE 2 TOPSOIL PLACEMENT 24" = 52.5 S.F.
 STAGE 2 TOPSOIL STRIPPING = 49.5 S.F.

STAGE 1 FILL = 347.5 S.F.
 STAGE 1 CUT = 9.6 S.F.
 STAGE 1 TOPSOIL PLACEMENT 6" = 16.4 S.F.
 STAGE 1 TOPSOIL PLACEMENT 8" = 5.1 S.F.
 STAGE 1 TOPSOIL STRIPPING = 63.9 S.F.



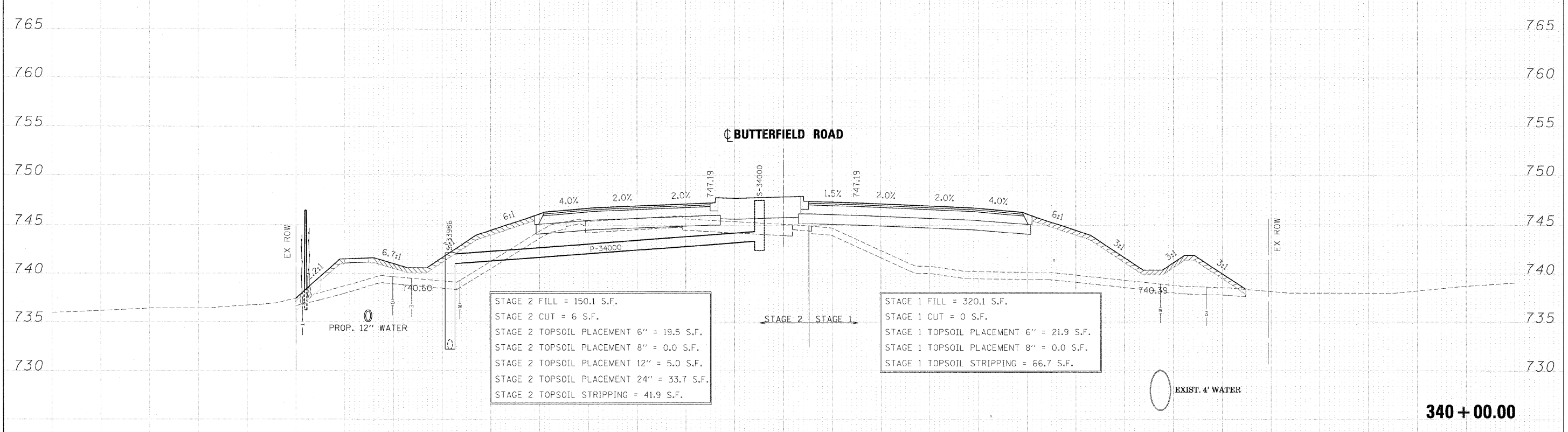
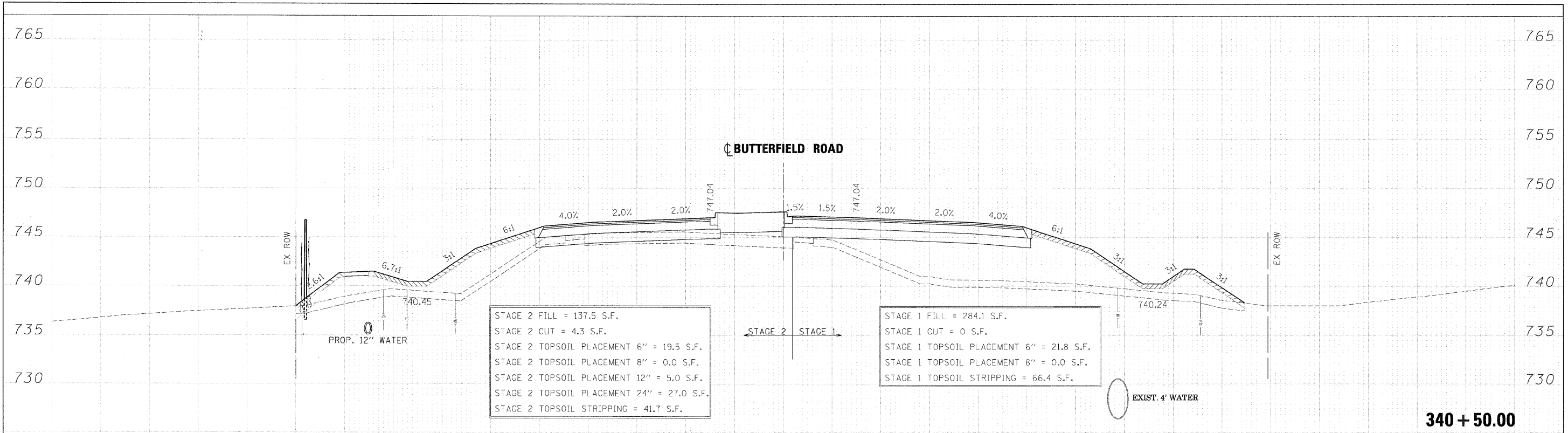
STAGE 2 FILL = 164.8 S.F.
 STAGE 2 CUT = 2.7 S.F.
 STAGE 2 TOPSOIL PLACEMENT 6" = 19.5 S.F.
 STAGE 2 TOPSOIL PLACEMENT 8" = 0.0 S.F.
 STAGE 2 TOPSOIL PLACEMENT 12" = 5.0 S.F.
 STAGE 2 TOPSOIL PLACEMENT 24" = 52.5 S.F.
 STAGE 2 TOPSOIL STRIPPING = 50.3 S.F.

STAGE 1 FILL = 426.1 S.F.
 STAGE 1 CUT = 4.2 S.F.
 STAGE 1 TOPSOIL PLACEMENT 6" = 18.1 S.F.
 STAGE 1 TOPSOIL PLACEMENT 8" = 2.1 S.F.
 STAGE 1 TOPSOIL STRIPPING = 63.7 S.F.

FILE NAME =	DESIGNED - JMM	REVISED -		STATE OF ILLINOIS		CROSS SECTIONS - IL RTE 56		F.A. RTE.	SECTION	COUNTY	TOTAL SHEETS	SHEET NO.	
...ND162419-XS_56.DGN	DRAWN - BMH	REVISED -		DEPARTMENT OF TRANSPORTATION		SCALE:	SHEET NO. 102 OF 189 SHEETS	STA. 338+00.00 TO STA. 338+50.00	365	(57 & 58)WRS-2	DUPAGE	681	544
USER NAME = th1ark	CHECKED - RMT	REVISED -										CONTRACT NO. 62419	
PL0T DATE = 12/7/2010	DATE - 12/6/10	REVISED -										ILLINOIS FED. AID PROJECT	

FINAL	SURVEY	DATE
COPY/REVISED	PLOTTED	BY
NOTE BOOK	TEMPLATE	
AREAS	CHECKED	
NO.		

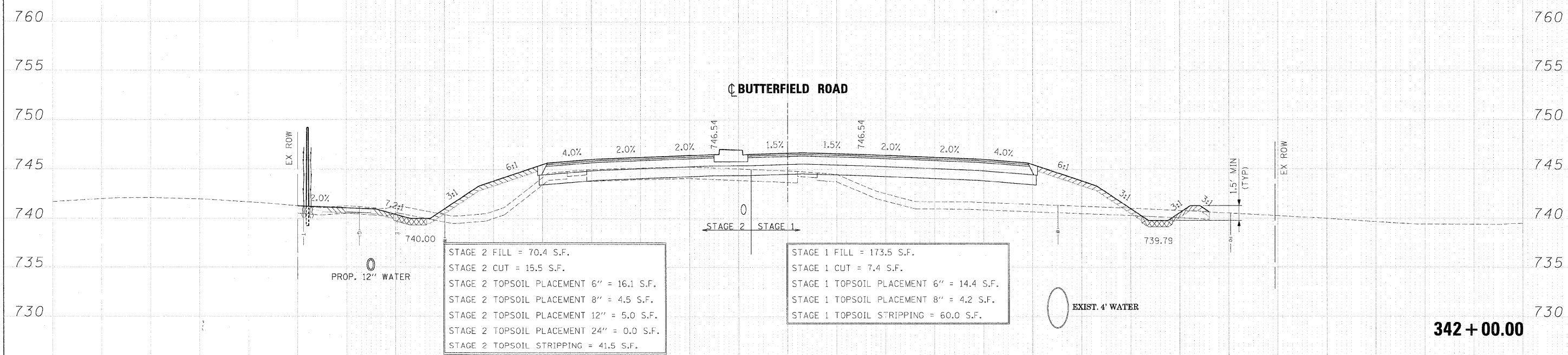
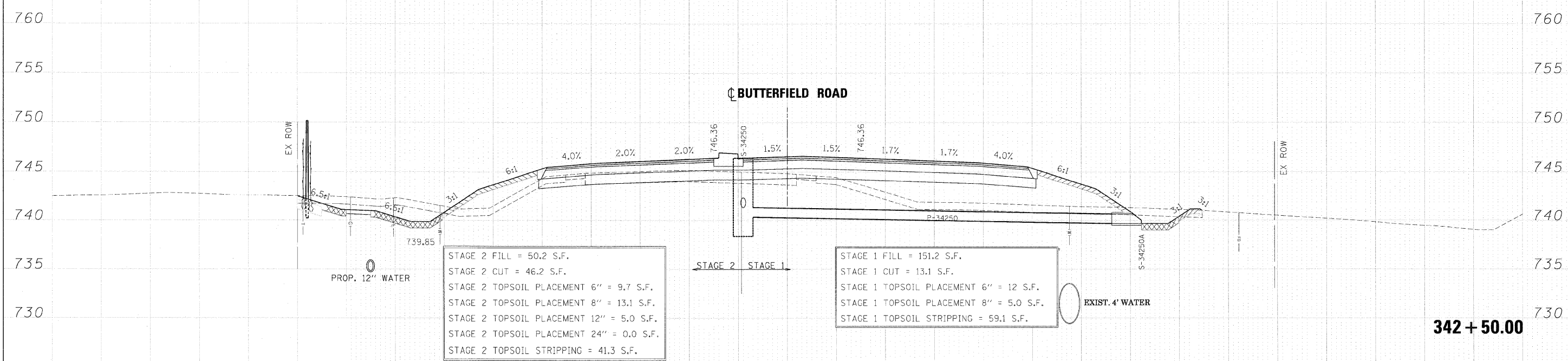
ORIGINAL	SURVEY	DATE
COPY/REVISED	PLOTTED	BY
NOTE BOOK	TEMPLATE	
AREAS	CHECKED	
NO.		



FILE NAME =	DESIGNED - JMM	REVISED -	benesch	STATE OF ILLINOIS DEPARTMENT OF TRANSPORTATION	CROSS SECTIONS - IL RTE 56	F.A. RTE.	SECTION	COUNTY	TOTAL SHEETS	SHEET NO.
...ND162419-XS.56.DGN	DRAWN - BMH	REVISED -				365	(57 & 58)WRS-2	DUPAGE	681	546
USER NAME = tblank	CHECKED - RMT	REVISED -				CONTRACT NO. 62419				
PLOT DATE = 12/7/2010	DATE - 12/6/10	REVISED -				ILLINOIS FED. AID PROJECT				

DATE	
BY	
SURVEYED	
PROFFED	
TEMPLATE	
AREAS	
CHECKED	
NO. OF	

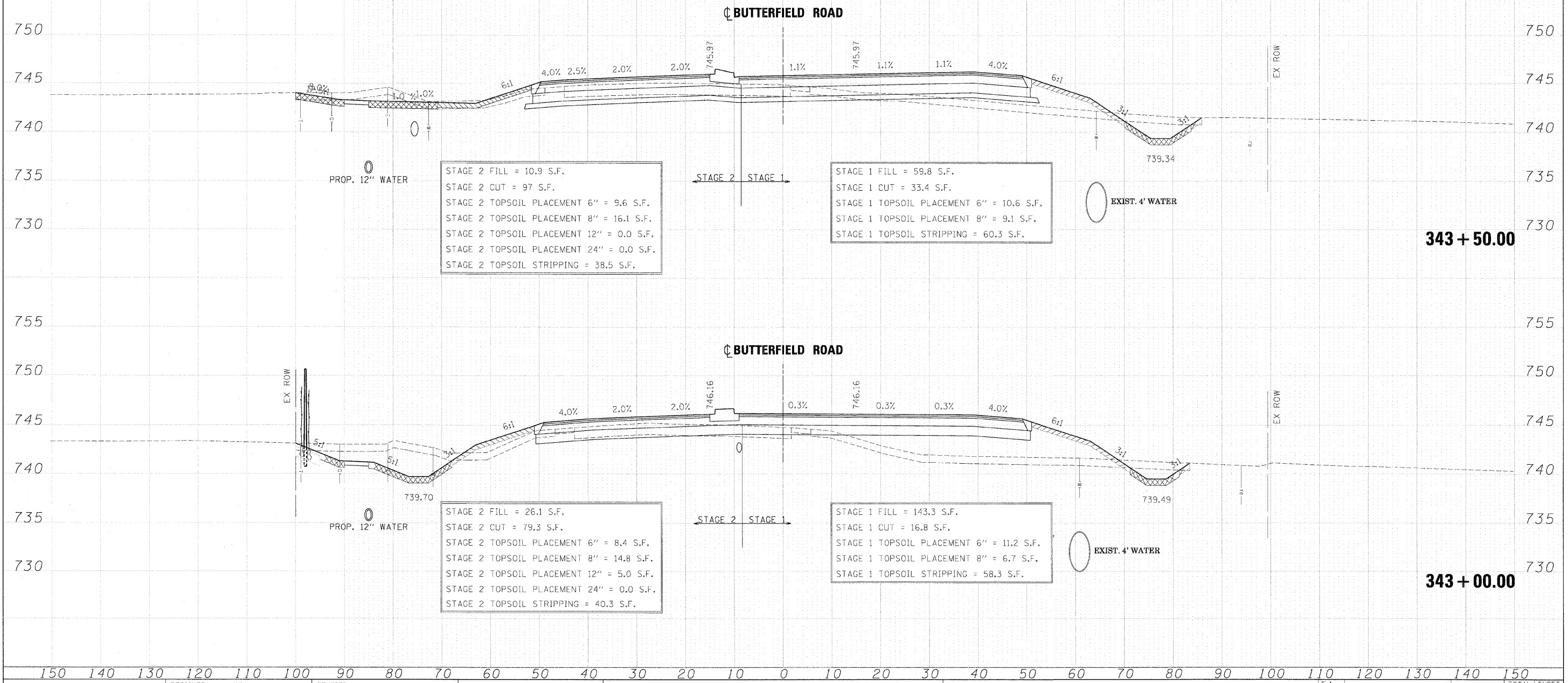
DATE	
BY	
DESIGNED	
PLOTTED	
TEMPLATE	
AREAS	
CHECKED	
NO. OF	



FILE NAME = ...	DESIGNED - JMM	REVISED -		STATE OF ILLINOIS DEPARTMENT OF TRANSPORTATION	CROSS SECTIONS - IL RTE 56				
USER NAME = us.bank	DRAWN - BMH	REVISED -			F.A. RTE. 365	SECTION (57 & 58)WRS-2	COUNTY DUPAGE	TOTAL SHEETS 681	SHEET NO. 548
PLOT DATE = 12/7/2018	CHECKED - RMT	REVISED -			SCALE: SHEET NO. 106 OF 189 SHEETS STA. 342+00.00 TO STA. 342+50.00		CONTRACT NO. 62419		
	DATE - 12/6/10	REVISED -			ILLINOIS FED. AID PROJECT				

FINAL SURVEY	SUBMITTED	DATE
NO. _____	BY _____	_____
NOTE BOOK	PLOTTED	_____
AREAS CHECKED	TEMPLATE	_____
_____	AREAS CHECKED	_____

ORIGINAL SURVEY	DATE
NO. _____	BY _____
NOTE BOOK	PLOTTED
AREAS CHECKED	TEMPLATE
_____	AREAS CHECKED

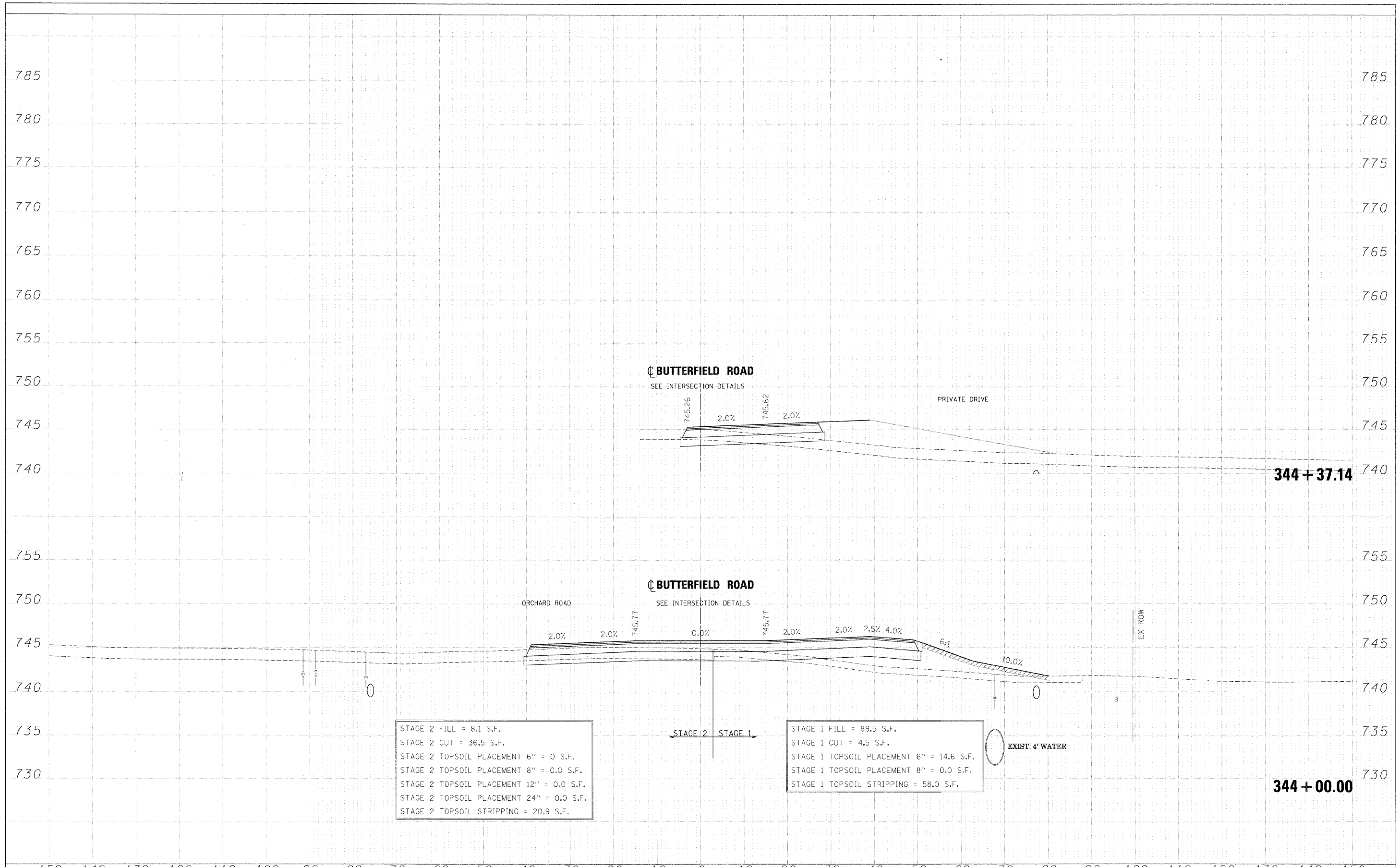


FILE NAME =	DESIGNED - JMM	REVISED -		STATE OF ILLINOIS DEPARTMENT OF TRANSPORTATION	CROSS SECTIONS - IL RTE 56	F.A. RTE.	SECTION	COUNTY	TOTAL SHEETS	SHEET NO.
...ND162419-XS-56.DGN	DRAWN - BMH	REVISED -				365	(57 & 58)WRS-2	DUPAGE	681	549
USER NAME = tblank	CHECKED - RMT	REVISED -				CONTRACT NO. 62419				
PLOT DATE = 12/7/2010	DATE - 12/6/10	REVISED -				ILLINOIS FED. AID PROJECT				

SCALE: SHEET NO. 107 OF 189 SHEETS STA. 343+00.00 TO STA. 343+50.00

FINAL SURVEY	SURVEYED	DATE
NOTE BOOK	PLOTTED	BY
NO.	TEMPLATE	
	AREAS	
	CHECKED	

ORIGINAL SURVEY	SURVEYED	DATE
NOTE BOOK	PLOTTED	BY
NO.	TEMPLATE	
	AREAS	
	CHECKED	

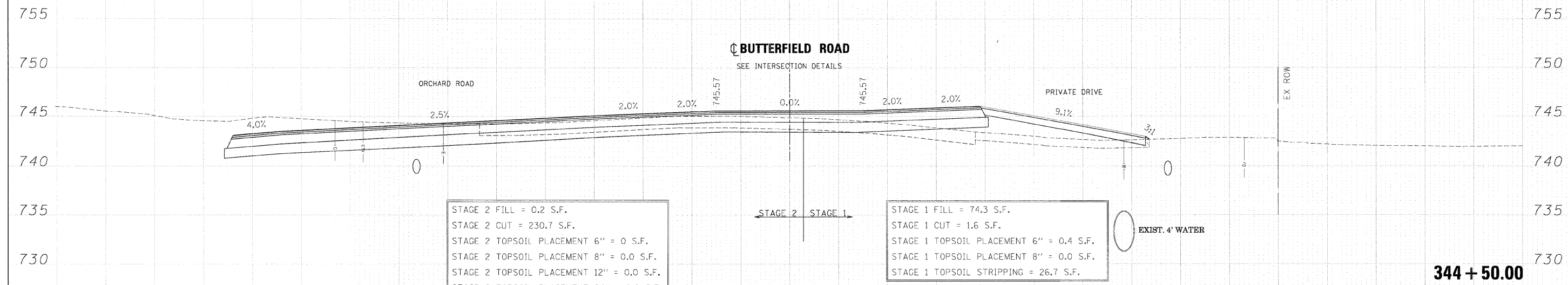
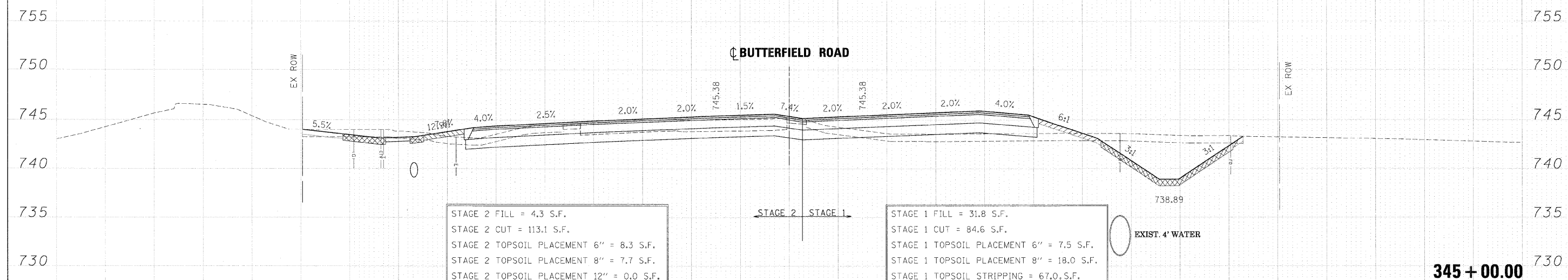


STAGE 2 FILL = 8.1 S.F.
 STAGE 2 CUT = 36.5 S.F.
 STAGE 2 TOPSOIL PLACEMENT 6" = 0.0 S.F.
 STAGE 2 TOPSOIL PLACEMENT 8" = 0.0 S.F.
 STAGE 2 TOPSOIL PLACEMENT 12" = 0.0 S.F.
 STAGE 2 TOPSOIL PLACEMENT 24" = 0.0 S.F.
 STAGE 2 TOPSOIL STRIPPING = 20.9 S.F.

STAGE 1 FILL = 89.5 S.F.
 STAGE 1 CUT = 4.5 S.F.
 STAGE 1 TOPSOIL PLACEMENT 6" = 14.6 S.F.
 STAGE 1 TOPSOIL PLACEMENT 8" = 0.0 S.F.
 STAGE 1 TOPSOIL STRIPPING = 58.0 S.F.

FINAL SURVEY	CHECKED	DATE
NOTE BOOK	PLOTTED	BY
AREAS CHECKED	TEMPLATE	
	NO.	

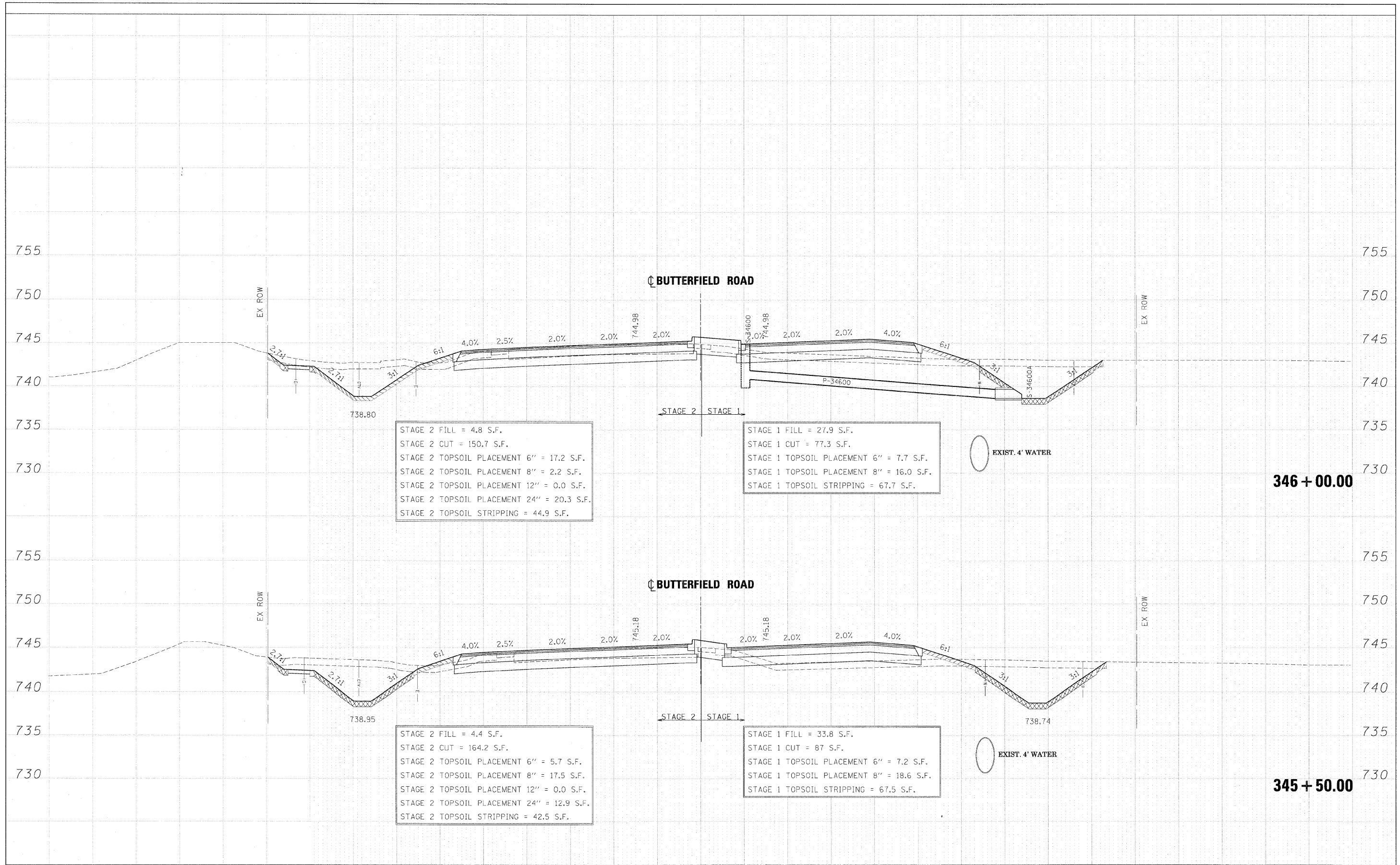
ORIGINAL SURVEY	CHECKED	DATE
NOTE BOOK	PLOTTED	BY
AREAS CHECKED	TEMPLATE	
	NO.	



FILE NAME = ...ND162419-X5_56.DGN	DESIGNED - JMM	REVISED -	benesch	STATE OF ILLINOIS DEPARTMENT OF TRANSPORTATION	CROSS SECTIONS - IL RTE 56			F.A. RTE. 365	SECTION 157 & 581WRS-2	COUNTY DUPAGE	TOTAL SHEETS 681	SHEET NO. 551		
USER NAME = tbi1erk	DRAWN - BMH	REVISED -			SCALE:	SHEET NO. 109 OF 189 SHEETS	STA. 344+50.00	TO STA. 345+00.00	ILLINOIS FED. AID PROJECT					
PLOT DATE = 12/7/2010	CHECKED - RMT	REVISED -												
	DATE - 12/6/10	REVISED -												

FINAL SURVEY	SURVEYED	DATE
NOTE BOOK	PLOTTED	BY
NO.	TEMPLATE	
	AREAS	
	CHECKED	

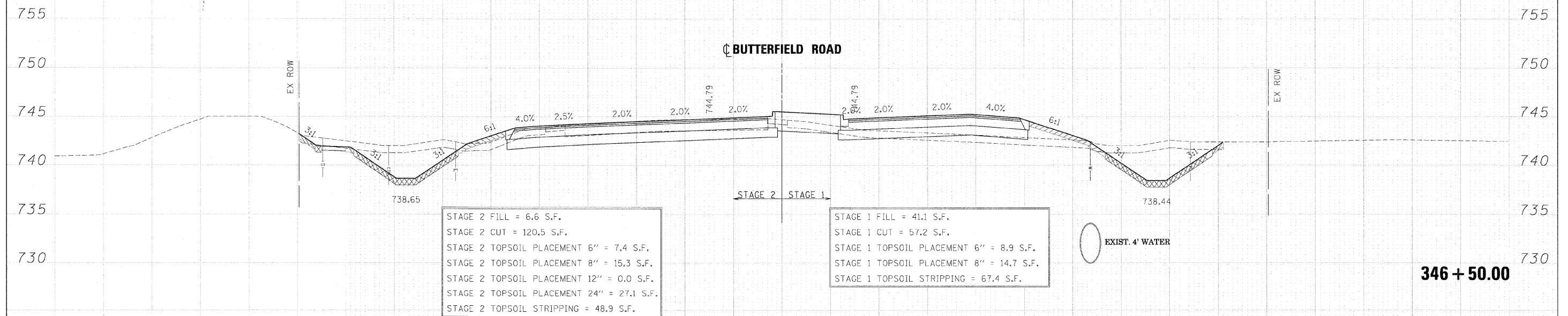
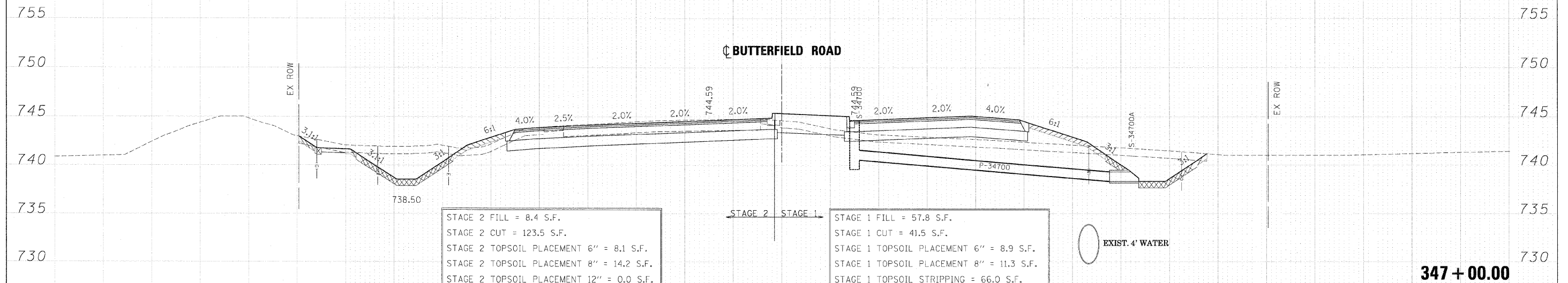
ORIGINAL SURVEY	SURVEYED	DATE
NOTE BOOK	PLOTTED	BY
NO.	TEMPLATE	
	AREAS	
	CHECKED	



FILE NAME =	DESIGNED - JMM	REVISED -	benesch	STATE OF ILLINOIS DEPARTMENT OF TRANSPORTATION	CROSS SECTIONS - IL RTE 56			F.A. RTE.	SECTION	COUNTY	TOTAL SHEETS	SHEET NO.
... \D162419-X5-56.DGN	DRAWN - BMH	REVISED -						365	(57 & 58)WRS-2	DUPAGE	681	552
USER NAME = tblank	CHECKED - RMT	REVISED -						CONTRACT NO. 62419				
PLOT DATE = 12/7/2010	DATE = 12/6/10	REVISED -						ILLINOIS FED. AID PROJECT				
SCALE:			SHEET NO. 110 OF 189 SHEETS		STA. 345+50.00 TO STA. 346+00.00							

FINAL	SURVEY	DATE
SURVEY	PLOTTED	BY
NOTE BOOK	TEMPLATE	
AREAS	CHECKED	
NO.		

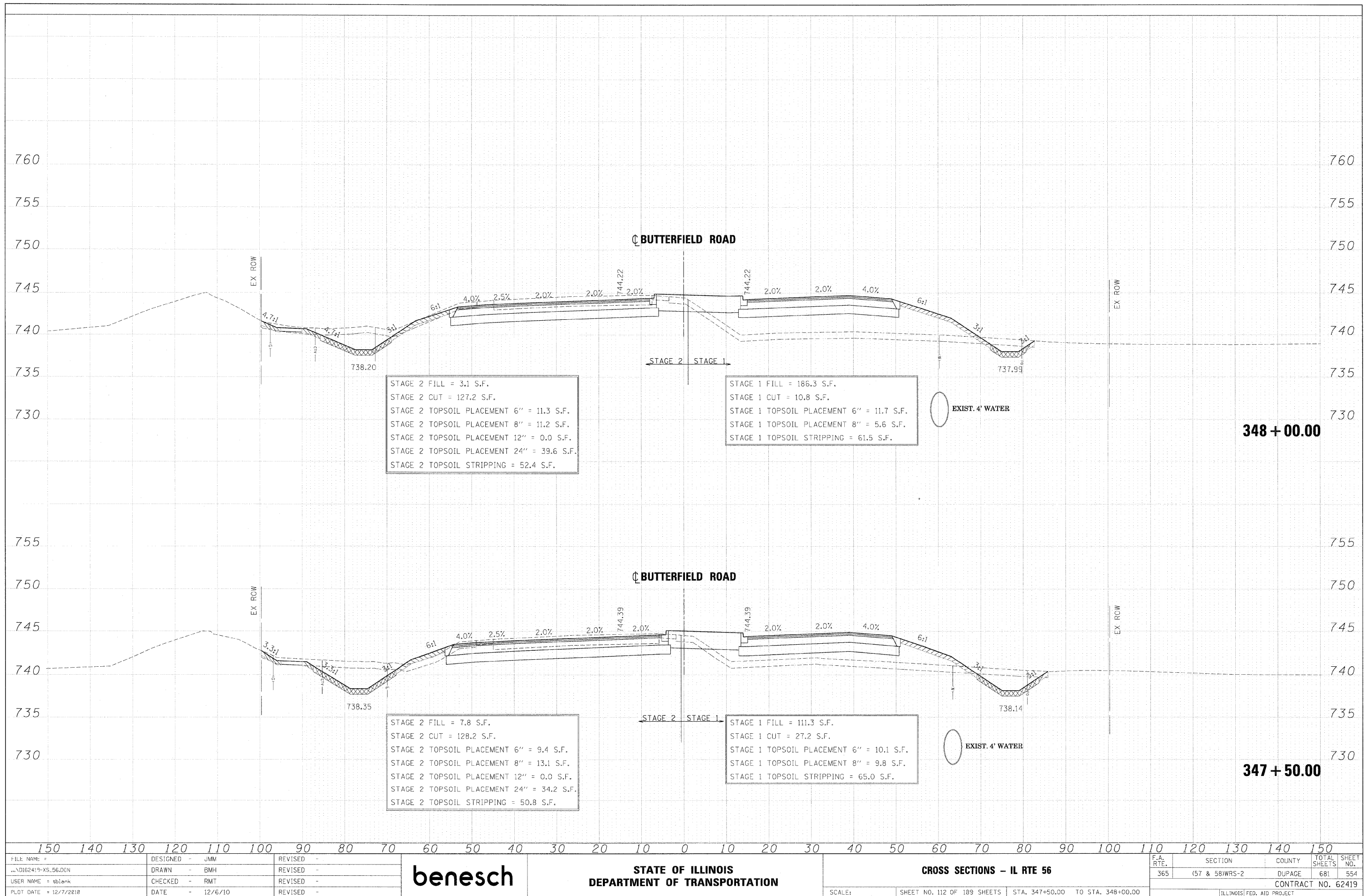
ORIGINAL	SURVEY	DATE
SURVEY	PLOTTED	BY
NOTE BOOK	TEMPLATE	
AREAS	CHECKED	
NO.		



FILE NAME =	DESIGNED - JMM	REVISED -	benesch	STATE OF ILLINOIS DEPARTMENT OF TRANSPORTATION	CROSS SECTIONS - IL RTE 56	F.A. RTE.	SECTION	COUNTY	TOTAL SHEET NO.	
...NDIG2419-XS-56.DGN	DRAWN - BMH	REVISED -				365	(57 & 58)WRS-2	DUPAGE	681	553
USER NAME = tblank	CHECKED - RMT	REVISED -				CONTRACT NO. 62419				
PLOT DATE = 12/7/2010	DATE - 12/6/10	REVISED -				ILLINOIS FED. AID PROJECT				

DATE	
BY	
FINAL SURVEY	
DESIGNED	
DRAWN	
CHECKED	
DATE	
REVISIONS	
NO.	

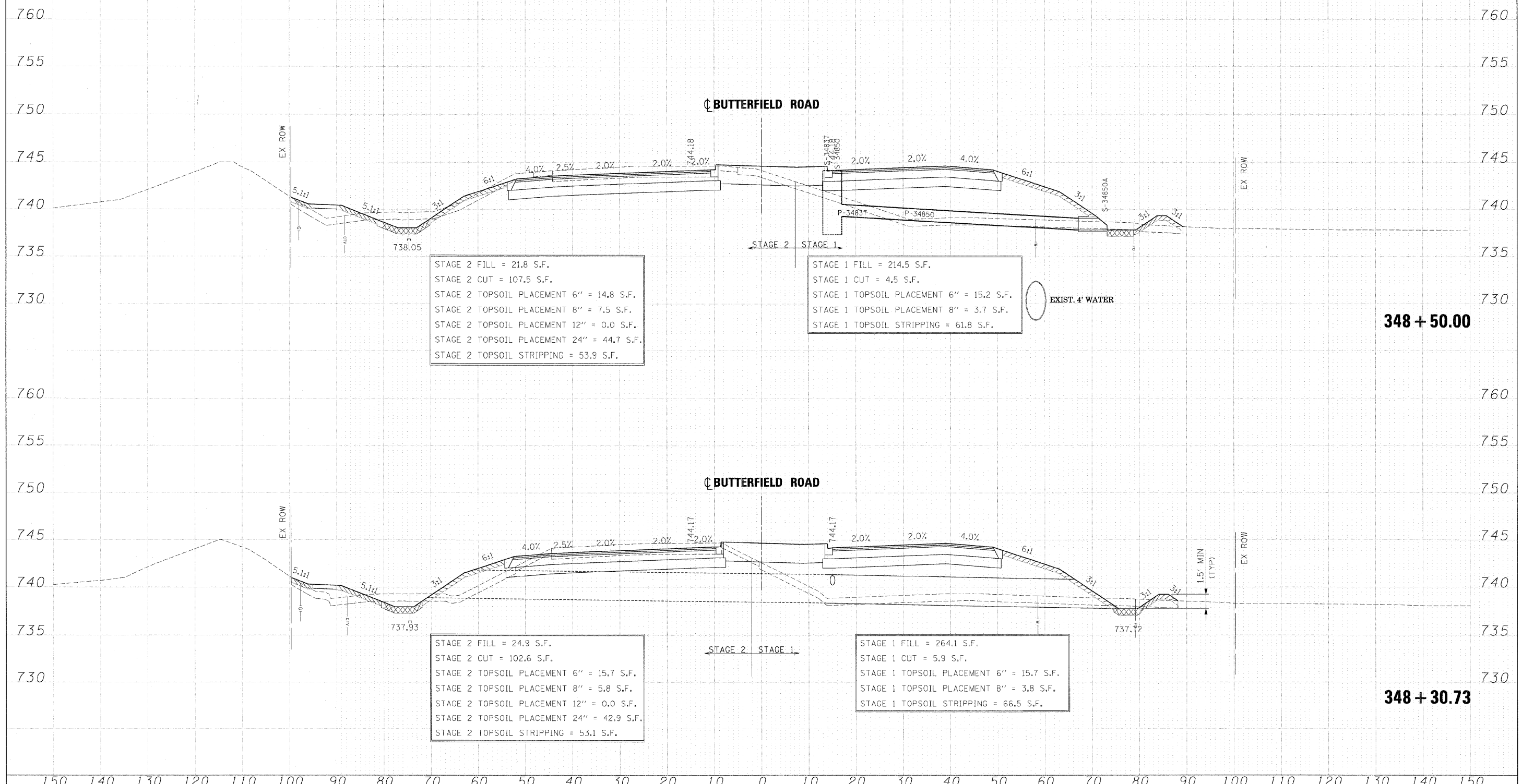
DATE	
BY	
ORIGINAL SURVEY	
DESIGNED	
DRAWN	
CHECKED	
DATE	
REVISIONS	
NO.	



FILE NAME =	DESIGNED - JMM	REVISED -		STATE OF ILLINOIS		CROSS SECTIONS - IL RTE 56		F.A. RTE.	SECTION	COUNTY	TOTAL SHEETS	SHEET NO.
... \DI62419-XS_56.DGN	DRAWN - BMH	REVISED -		DEPARTMENT OF TRANSPORTATION		SCALE:		365	(57 & 58)WRS-2	DUPAGE	681	554
USER NAME = tblank	CHECKED - RMT	REVISED -				SHEET NO. 112 OF 189 SHEETS		CONTRACT NO. 62419		ILLINOIS FED. AID PROJECT		
PLOT DATE = 12/7/2010	DATE - 12/6/10	REVISED -				STA. 347+50.00 TO STA. 348+00.00						

FINAL	SURVEYED	DATE
SURVEY	PLOTTED	BY
NOTE BOOK	TEMPLATE	
AREAS	CHECKED	
NO.		

ORIGINAL	SURVEY	DATE
SURVEY	PLOTTED	BY
NOTE BOOK	TEMPLATE	
AREAS	CHECKED	
NO.		



STAGE 2 FILL = 21.8 S.F.
 STAGE 2 CUT = 107.5 S.F.
 STAGE 2 TOPSOIL PLACEMENT 6" = 14.8 S.F.
 STAGE 2 TOPSOIL PLACEMENT 8" = 7.5 S.F.
 STAGE 2 TOPSOIL PLACEMENT 12" = 0.0 S.F.
 STAGE 2 TOPSOIL PLACEMENT 24" = 44.7 S.F.
 STAGE 2 TOPSOIL STRIPPING = 53.9 S.F.

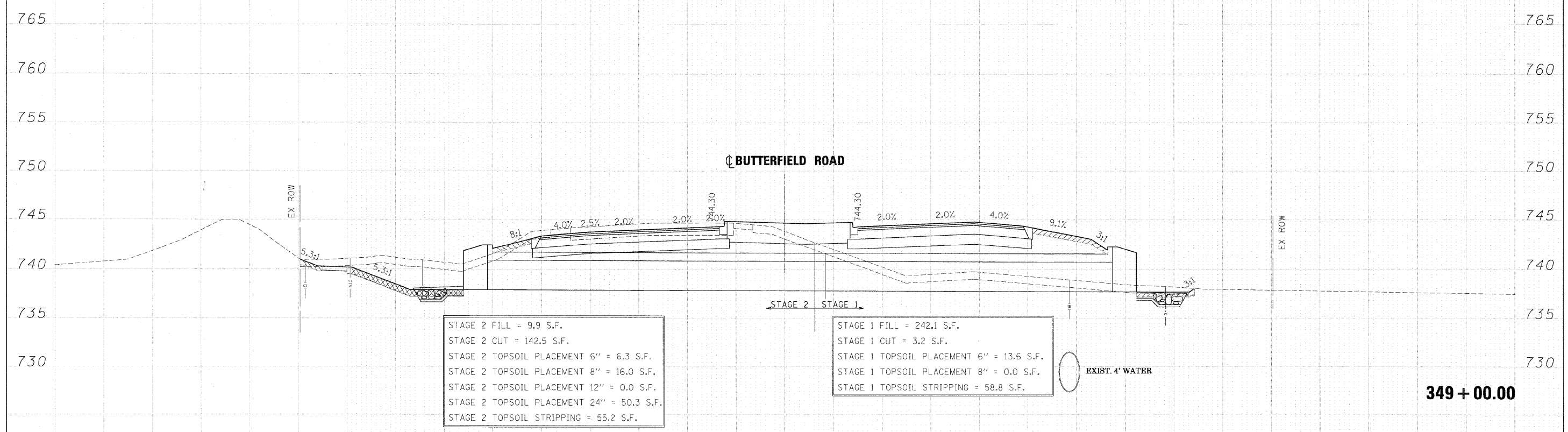
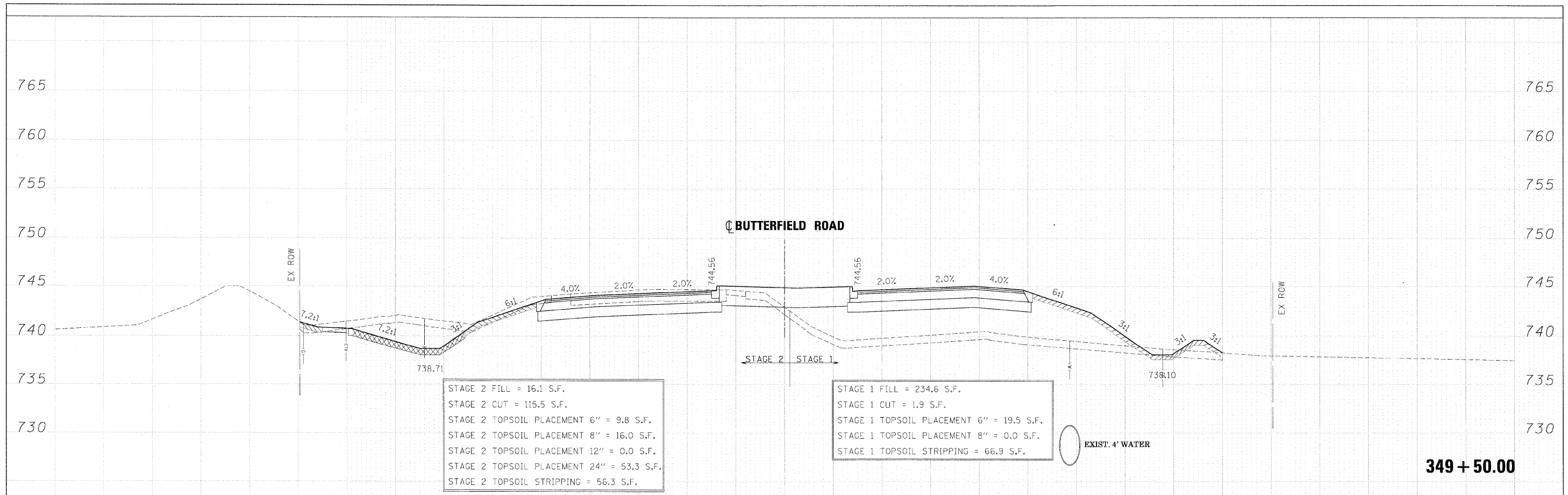
STAGE 1 FILL = 214.5 S.F.
 STAGE 1 CUT = 4.5 S.F.
 STAGE 1 TOPSOIL PLACEMENT 6" = 15.2 S.F.
 STAGE 1 TOPSOIL PLACEMENT 8" = 3.7 S.F.
 STAGE 1 TOPSOIL STRIPPING = 61.8 S.F.

STAGE 2 FILL = 24.9 S.F.
 STAGE 2 CUT = 102.6 S.F.
 STAGE 2 TOPSOIL PLACEMENT 6" = 15.7 S.F.
 STAGE 2 TOPSOIL PLACEMENT 8" = 5.8 S.F.
 STAGE 2 TOPSOIL PLACEMENT 12" = 0.0 S.F.
 STAGE 2 TOPSOIL PLACEMENT 24" = 42.9 S.F.
 STAGE 2 TOPSOIL STRIPPING = 53.1 S.F.

STAGE 1 FILL = 264.1 S.F.
 STAGE 1 CUT = 5.9 S.F.
 STAGE 1 TOPSOIL PLACEMENT 6" = 15.7 S.F.
 STAGE 1 TOPSOIL PLACEMENT 8" = 3.8 S.F.
 STAGE 1 TOPSOIL STRIPPING = 66.5 S.F.

FINAL	DATE
SURVEY	BY
PLOTTED	
TEMPLATE	
AREAS	
CHECKED	
NO.	

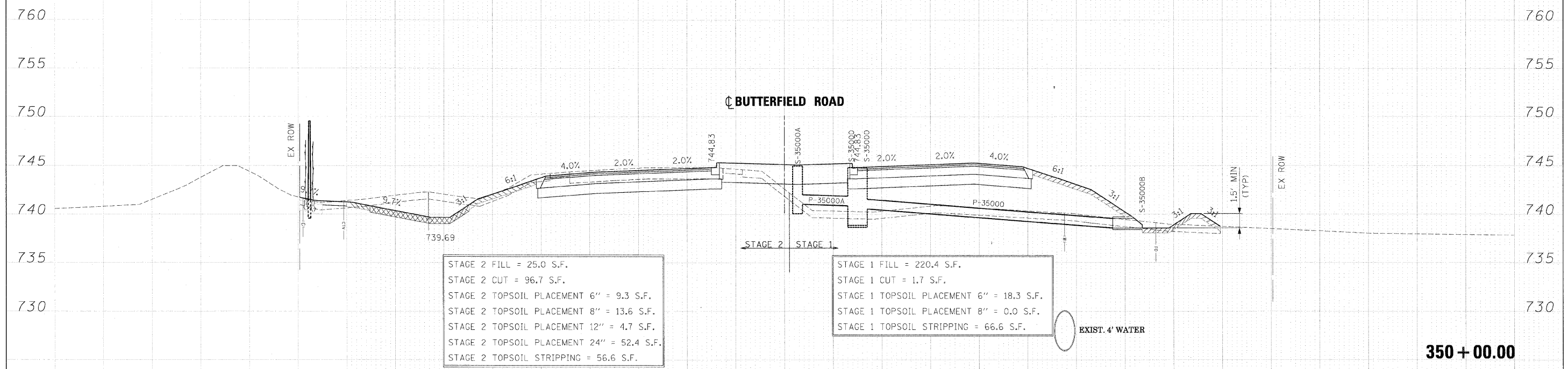
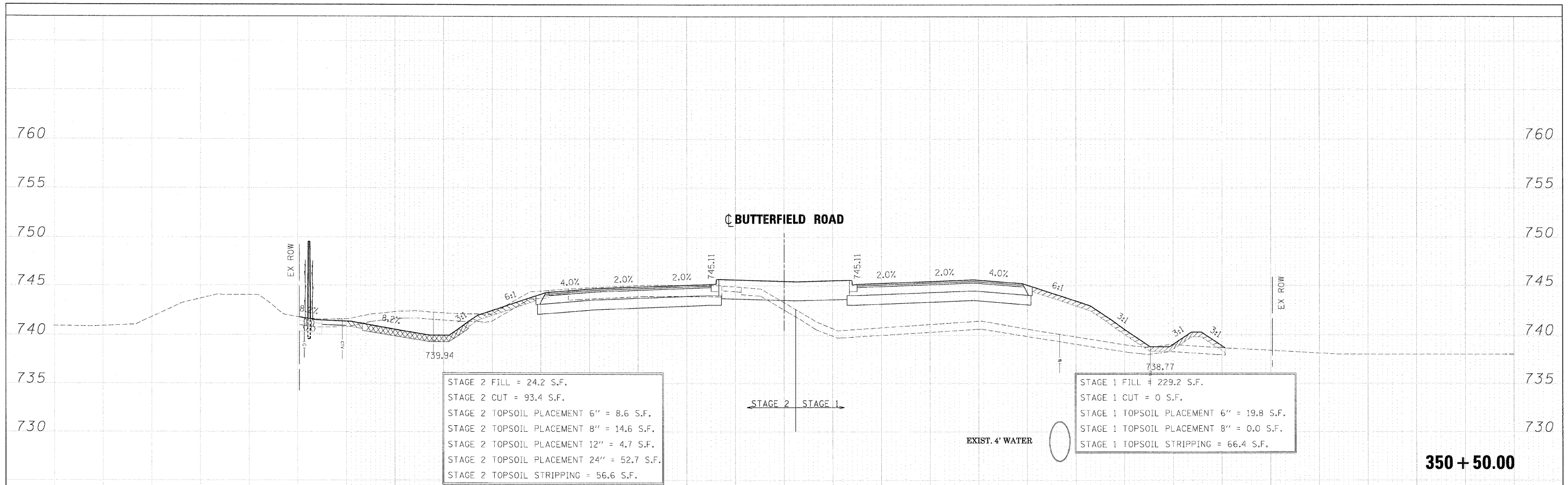
ORIGINAL	DATE
SURVEY	BY
PLOTTED	
TEMPLATE	
AREAS	
CHECKED	
NO.	



FILE NAME =	DESIGNED - JMM	REVISED -	benesch	STATE OF ILLINOIS DEPARTMENT OF TRANSPORTATION	CROSS SECTIONS - IL RTE 56	F.A. RTE.	SECTION	COUNTY	TOTAL SHEETS	SHEET NO.
...\\0162419-X5-56.DGN	DRAWN - BMH	REVISED -				365	(57 & 58)WRS-2	DUPAGE	681	556
USER NAME = blank	CHECKED - RMT	REVISED -				CONTRACT NO. 62419				
PLLOT DATE = 12/7/2010	DATE - 12/6/10	REVISED -				ILLINOIS FED. AID PROJECT				

DATE	
BY	
SURVEY	
PLOTTED	
TEMPLATE	
AREAS CHECKED	
FIRM	
NO. BOOK	
NO.	

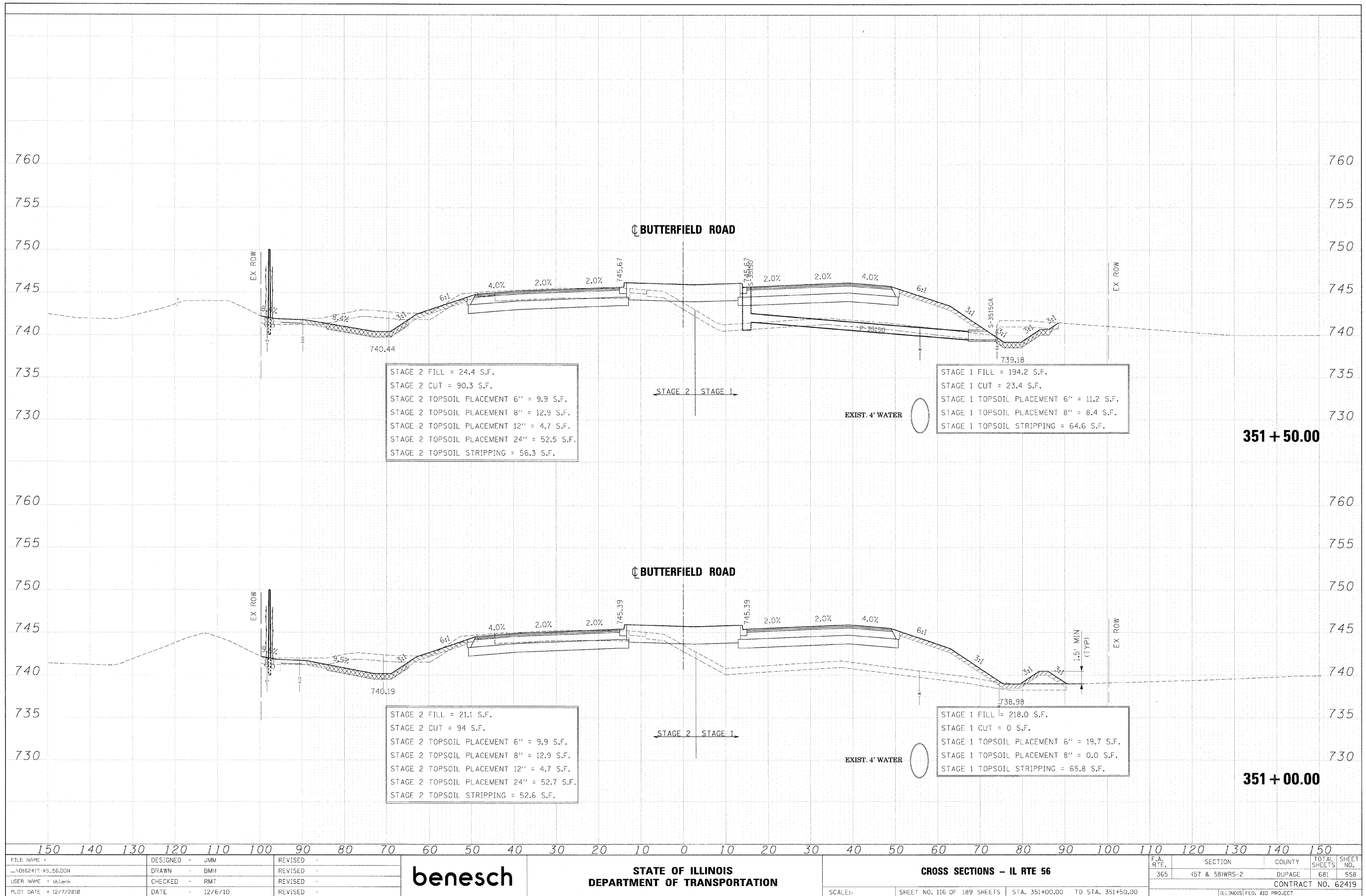
DATE	
BY	
SURVEY	
PLOTTED	
TEMPLATE	
AREAS CHECKED	
ORIGINAL	
NOTE BOOK	
NO.	



FILE NAME =	DESIGNED - JMM	REVISED -	benesch	STATE OF ILLINOIS DEPARTMENT OF TRANSPORTATION	CROSS SECTIONS - IL RTE 56	F.A. RTE.	SECTION	COUNTY	TOTAL SHEETS	SHEET NO.
...ND1624;9-XS_56.DEN	DRAWN - BMH	REVISED -				365	(57 & 58)WRS-2	DUPAGE	681	557
USER NAME = tblank	CHECKED - RMT	REVISED -				CONTRACT NO. 62419				
PLOT DATE = 12/7/2010	DATE - 12/6/10	REVISED -				ILLINOIS FED. AID PROJECT				

FINAL SURVEY	DATE
SURVEY PLOTTED	BY
NOTE BOOK	
AREAS CHECKED	
NO.	

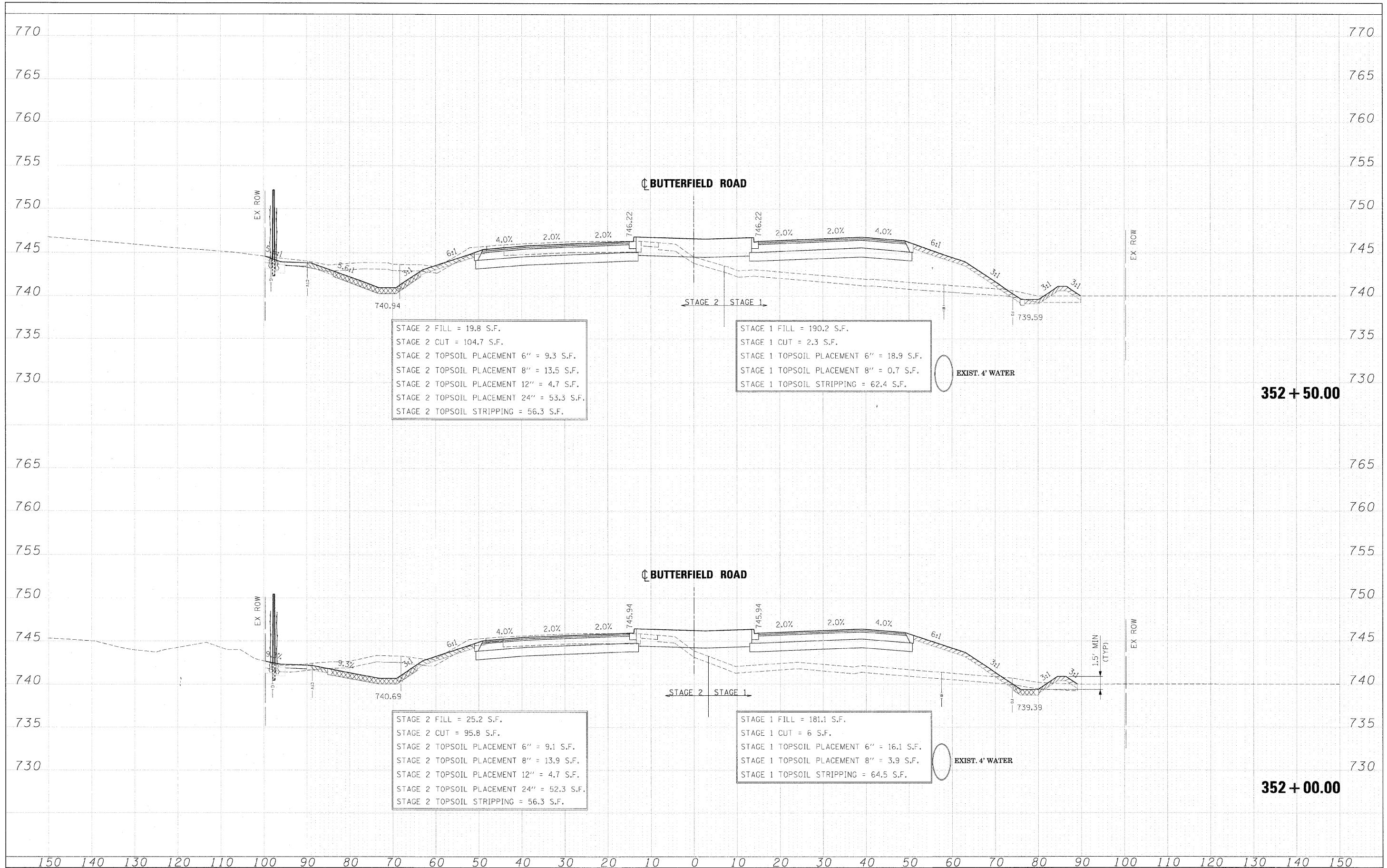
ORIGINAL SURVEY	DATE
SURVEY PLOTTED	BY
NOTE BOOK	
AREAS CHECKED	
NO.	



FILE NAME = ...NDIG2419-XS_56.DGN	DESIGNED - JMM	REVISED -		STATE OF ILLINOIS DEPARTMENT OF TRANSPORTATION	CROSS SECTIONS - IL RTE 56	F.A. RTE. 365	SECTION (57 & 58)WRS-2	COUNTY DUPAGE	TOTAL SHEETS 681	SHEET NO. 558
USER NAME = tblank	CHECKED - RMT	REVISED -				CONTRACT NO. 62419				
PLOT DATE = 12/7/2010	DATE - 12/6/10	REVISED -				ILLINOIS FED. AID PROJECT				
SCALE:-						SHEET NO. 116 OF 189 SHEETS STA. 351+00.00 TO STA. 351+50.00				

FINAL SURVEY	DATE
SURVEY PLOTTED	
TEMPLATE	
NOTE BOOK	
AREAS CHECKED	
NO.	

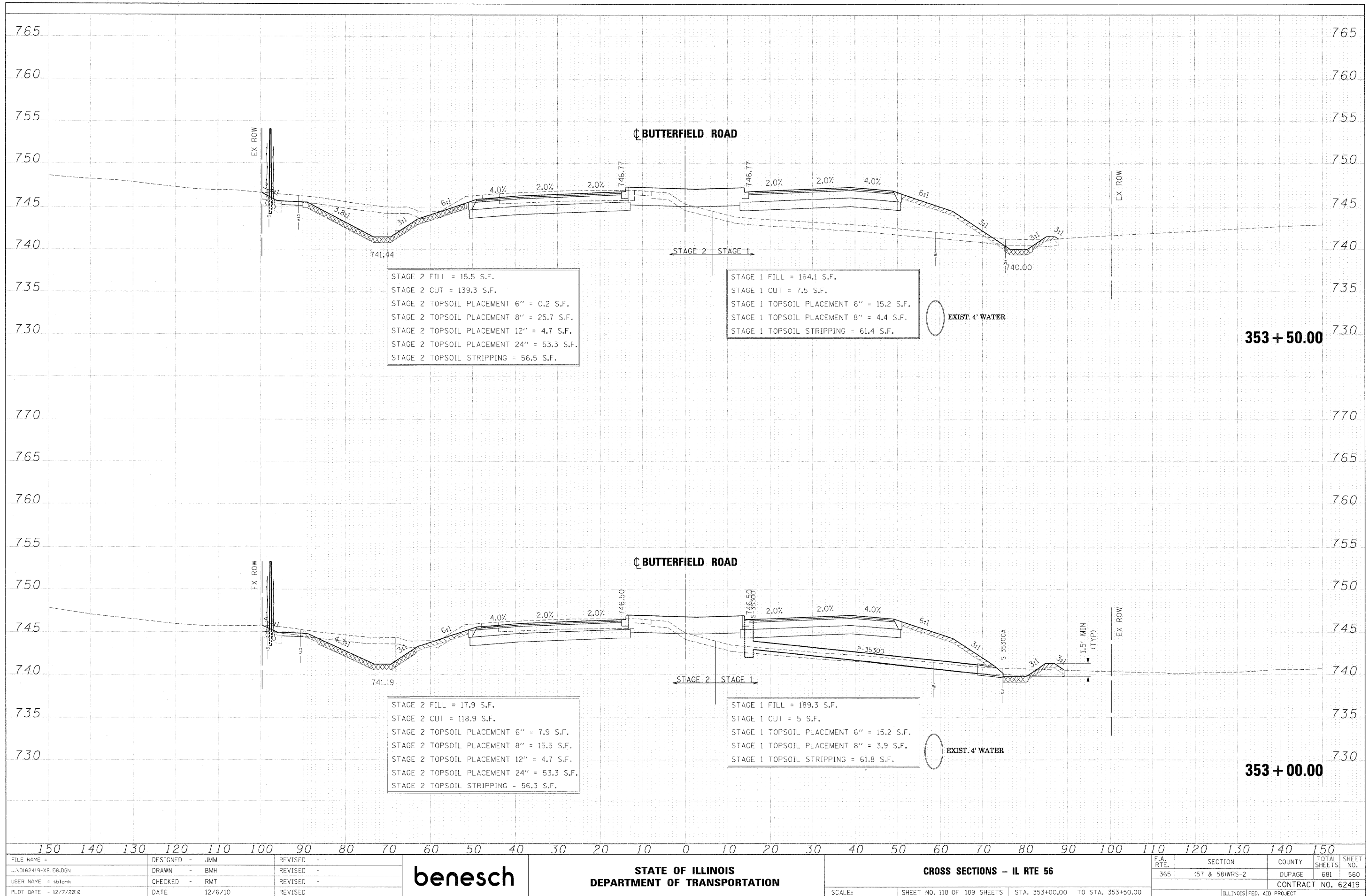
ORIGINAL SURVEY	DATE
SURVEY PLOTTED	
TEMPLATE	
NOTE BOOK	
AREAS CHECKED	
NO.	



FILE NAME = ...ND62419-XS_56.DGN	DESIGNED - JMM	REVISED -	benesch	STATE OF ILLINOIS DEPARTMENT OF TRANSPORTATION	CROSS SECTIONS - IL RTE 56	F.A. RTE.	SECTION	COUNTY	TOTAL SHEETS	SHEET NO.
USER NAME = tblank	DRAWN - BMH	REVISED -				365	(57 & 58)WRS-2	DUPAGE	681	559
PLOT DATE = 12/7/2010	CHECKED - RMT	REVISED -				CONTRACT NO. 62419		ILLINOIS FED. AID PROJECT		
DATE - 12/6/10	REVISED -	SCALE:				SHEET NO. 117 OF 189 SHEETS		STA. 352+00.00 TO STA. 352+50.00		

DATE	BY
SURVEYED	PLOTTED
TEMP. AREAS	TEMP. AREAS
NOTE BOOK	NOTE BOOK
NO.	NO.

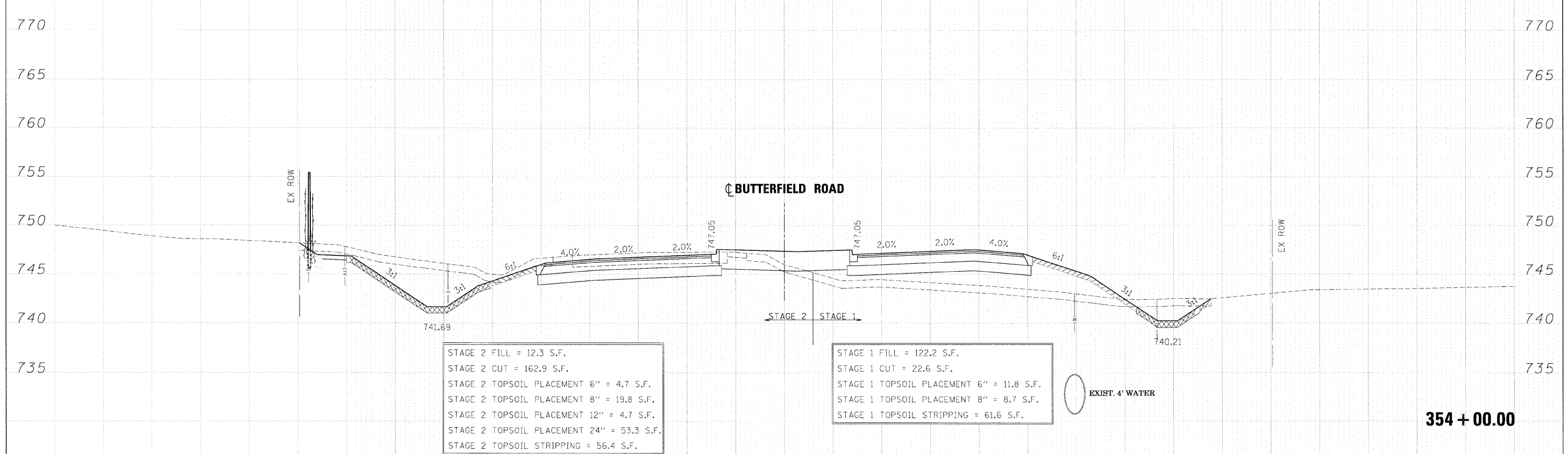
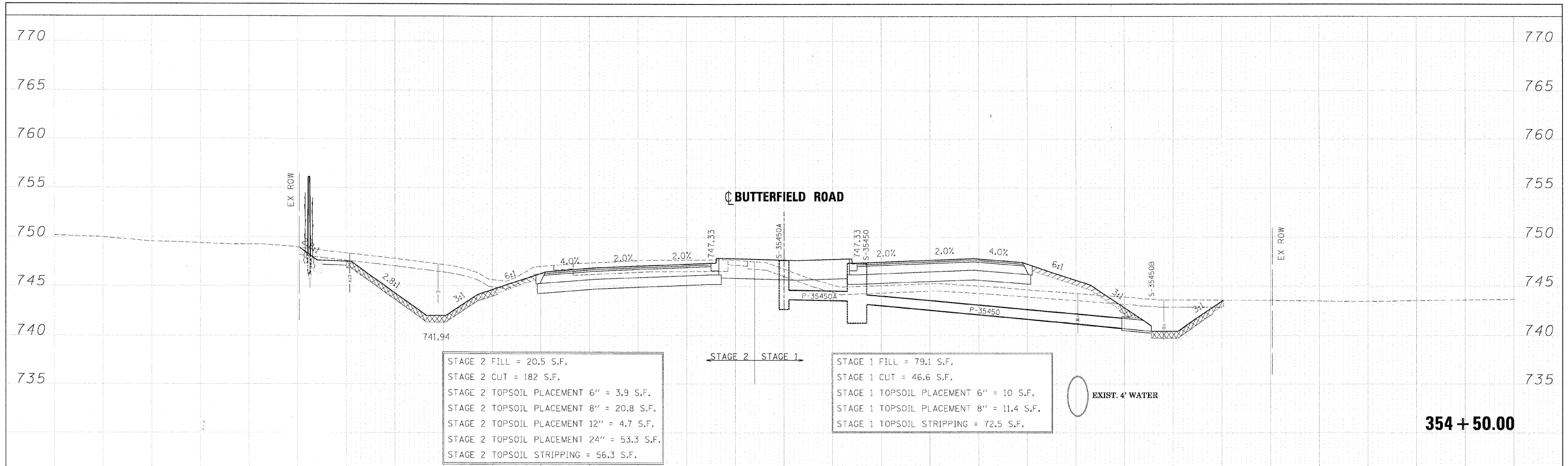
DATE	BY
SURVEYED	PLOTTED
TEMP. AREAS	TEMP. AREAS
NOTE BOOK	NOTE BOOK
NO.	NO.



FILE NAME =	DESIGNED - JMM	REVISED -	benesch	STATE OF ILLINOIS DEPARTMENT OF TRANSPORTATION	CROSS SECTIONS - IL RTE 56	F.A. RTE.	SECTION	COUNTY	TOTAL SHEETS	SHEET NO.
...ND162419-XS 56.DGN	DRAWN - BMH	REVISED -				365	(57 & 58)WRS-2	DUPAGE	681	560
USER NAME = tblank	CHECKED - RMT	REVISED -				CONTRACT NO. 62419				
PLOT DATE - 12/7/22:2	DATE - 12/6/10	REVISED -				ILLINOIS FED. AID PROJECT				

FINAL	SURVEYED	DATE
SURVEY	PLOTTED	BY
NOTE BOOK	TEMPLATE	
AREAS	CHECKED	
NO.		

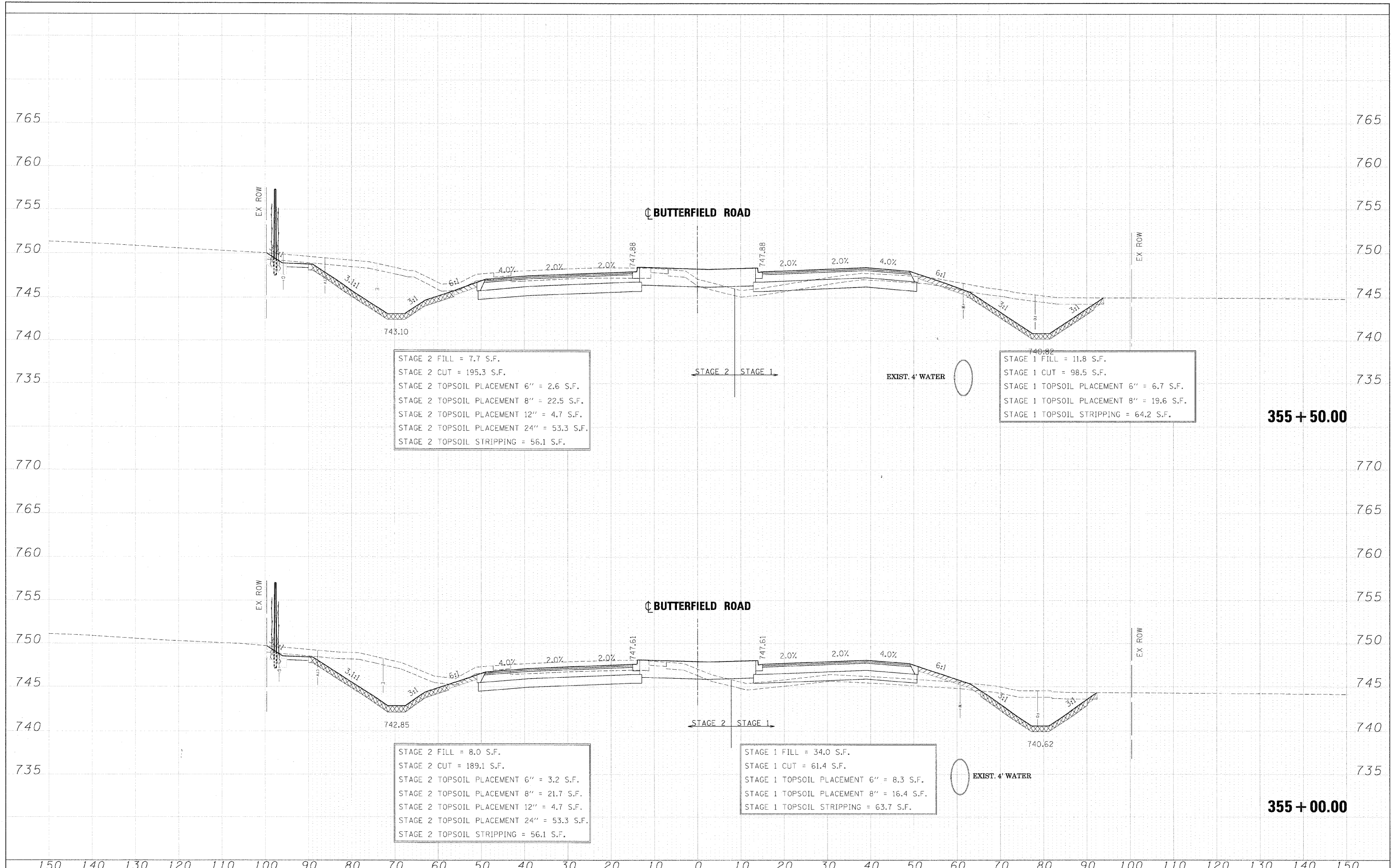
ORIGINAL	SURVEYED	DATE
SURVEY	PLOTTED	BY
NOTE BOOK	TEMPLATE	
AREAS	CHECKED	
NO.		



FILE NAME =	DESIGNED - JMM	REVISED -	benesch	STATE OF ILLINOIS DEPARTMENT OF TRANSPORTATION	CROSS SECTIONS - IL RTE 56	F.A. RTE.	SECTION	COUNTY	TOTAL SHEETS	SHEET NO.
...DI62419-XS-56.DGN	DRAWN - BMH	REVISED -				365	(57 & 58)WRS-2	DUPAGE	681	561
USER NAME = tblank	CHECKED - RMT	REVISED -				CONTRACT NO. 62419				
PLOT DATE - 12/7/2010	DATE - 12/6/10	REVISED -				ILLINOIS FED. AID PROJECT				

FINAL SURVEY	SURVEYED	DATE
NOTE BOOK	PLOTTED	BY
NO.	TEMPLATE	
	AREAS	
	CHECKED	

ORIGINAL SURVEY	SURVEYED	DATE
NOTE BOOK	PLOTTED	BY
NO.	TEMPLATE	
	AREAS	
	CHECKED	



STAGE 2 FILL = 7.7 S.F.
 STAGE 2 CUT = 195.3 S.F.
 STAGE 2 TOPSOIL PLACEMENT 6" = 2.6 S.F.
 STAGE 2 TOPSOIL PLACEMENT 8" = 22.5 S.F.
 STAGE 2 TOPSOIL PLACEMENT 12" = 4.7 S.F.
 STAGE 2 TOPSOIL PLACEMENT 24" = 53.3 S.F.
 STAGE 2 TOPSOIL STRIPPING = 56.1 S.F.

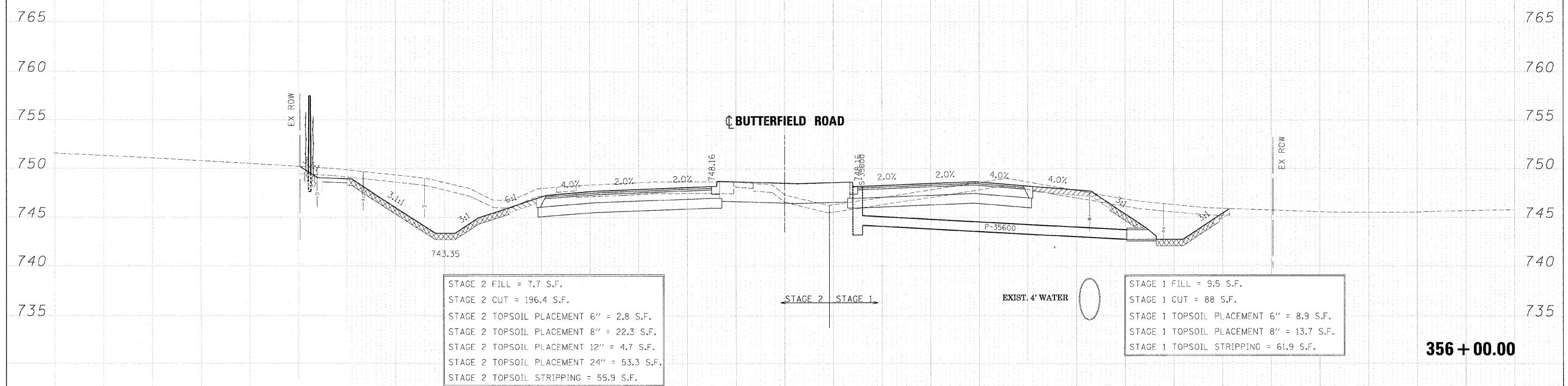
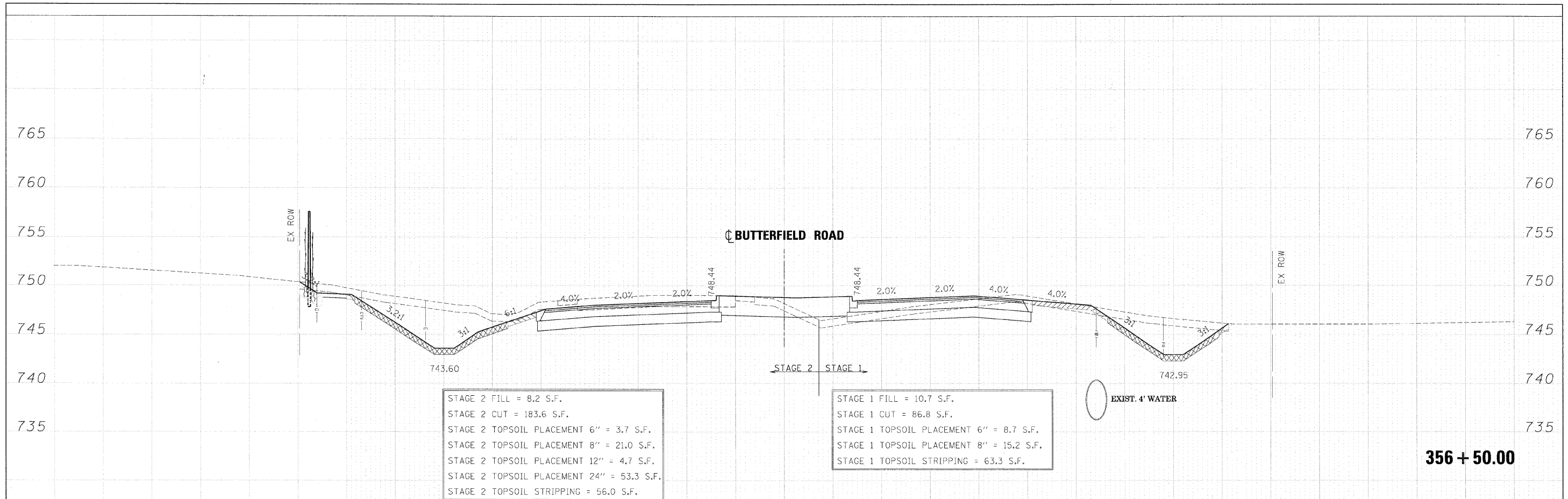
STAGE 1 FILL = 11.8 S.F.
 STAGE 1 CUT = 98.5 S.F.
 STAGE 1 TOPSOIL PLACEMENT 6" = 6.7 S.F.
 STAGE 1 TOPSOIL PLACEMENT 8" = 19.6 S.F.
 STAGE 1 TOPSOIL STRIPPING = 64.2 S.F.

STAGE 2 FILL = 8.0 S.F.
 STAGE 2 CUT = 189.1 S.F.
 STAGE 2 TOPSOIL PLACEMENT 6" = 3.2 S.F.
 STAGE 2 TOPSOIL PLACEMENT 8" = 21.7 S.F.
 STAGE 2 TOPSOIL PLACEMENT 12" = 4.7 S.F.
 STAGE 2 TOPSOIL PLACEMENT 24" = 53.3 S.F.
 STAGE 2 TOPSOIL STRIPPING = 56.1 S.F.

STAGE 1 FILL = 34.0 S.F.
 STAGE 1 CUT = 61.4 S.F.
 STAGE 1 TOPSOIL PLACEMENT 6" = 8.3 S.F.
 STAGE 1 TOPSOIL PLACEMENT 8" = 16.4 S.F.
 STAGE 1 TOPSOIL STRIPPING = 63.7 S.F.

FINAL SURVEY	DATE
SURVEYED	BY
PLOTTED	
TEMPLATE	
AREAS	
CHECKED	
NO.	

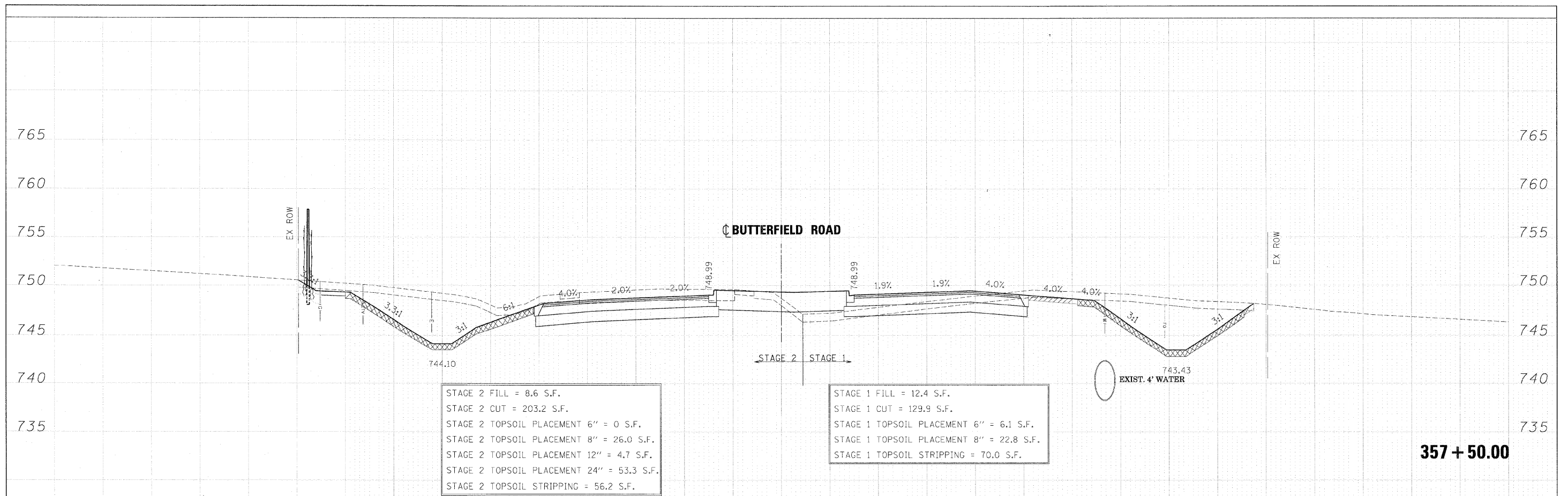
ORIGINAL SURVEY	DATE
SURVEYED	BY
PLOTTED	
TEMPLATE	
AREAS	
CHECKED	
NO.	



FILE NAME =	DESIGNED - JMM	REVISED -	benesch	STATE OF ILLINOIS DEPARTMENT OF TRANSPORTATION	CROSS SECTIONS - IL RTE 56	F.A. RTE.	SECTION	COUNTY	TOTAL SHEETS	SHEET NO.
...NDIG2419-XS.56.DGN	DRAWN - BMH	REVISED -				365	(57 & 58)WRS-2	DUPAGE	681	563
USER NAME = tblank	CHECKED - RMT	REVISED -				CONTRACT NO. 62419				
PLOT DATE = 12/7/2010	DATE - 12/6/10	REVISED -				ILLINOIS FED. AID PROJECT				

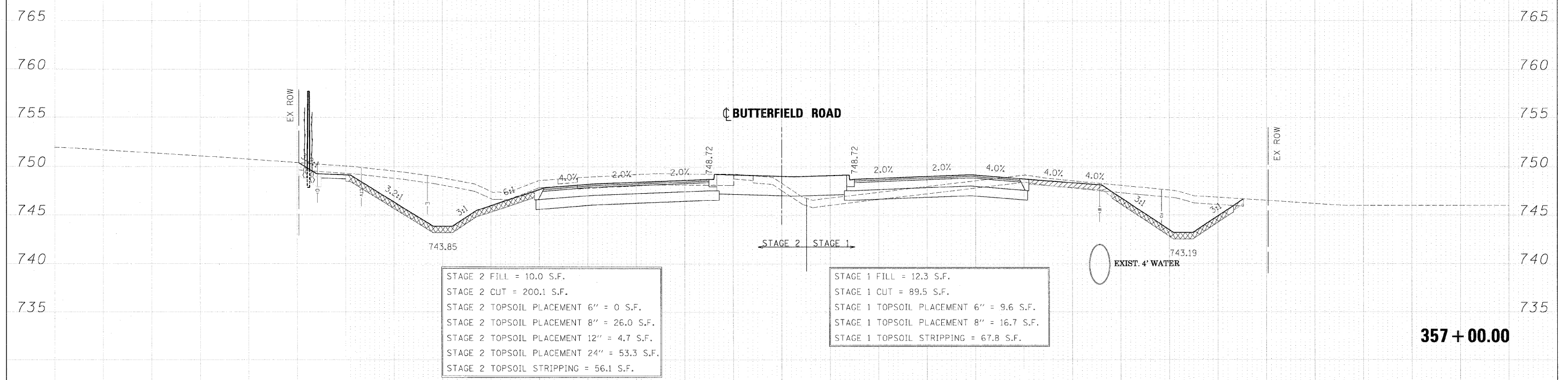
FINAL SURVEY	REVISIONS	DATE
NOTE BOOK	PLOTTED	
NO.	TEMPLATE	
	AREAS CHECKED	

ORIGINAL SURVEY	REVISIONS	DATE
NOTE BOOK	PLOTTED	
NO.	TEMPLATE	
	AREAS CHECKED	



STAGE 2 FILL = 8.6 S.F.
 STAGE 2 CUT = 203.2 S.F.
 STAGE 2 TOPSOIL PLACEMENT 6" = 0 S.F.
 STAGE 2 TOPSOIL PLACEMENT 8" = 26.0 S.F.
 STAGE 2 TOPSOIL PLACEMENT 12" = 4.7 S.F.
 STAGE 2 TOPSOIL PLACEMENT 24" = 53.3 S.F.
 STAGE 2 TOPSOIL STRIPPING = 56.2 S.F.

STAGE 1 FILL = 12.4 S.F.
 STAGE 1 CUT = 129.9 S.F.
 STAGE 1 TOPSOIL PLACEMENT 6" = 6.1 S.F.
 STAGE 1 TOPSOIL PLACEMENT 8" = 22.8 S.F.
 STAGE 1 TOPSOIL STRIPPING = 70.0 S.F.



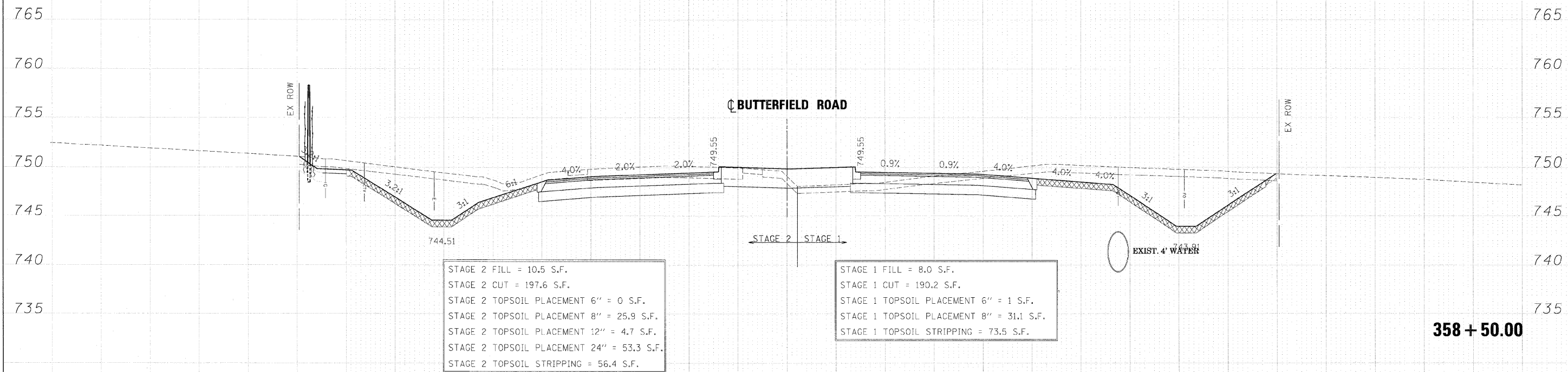
STAGE 2 FILL = 10.0 S.F.
 STAGE 2 CUT = 200.1 S.F.
 STAGE 2 TOPSOIL PLACEMENT 6" = 0 S.F.
 STAGE 2 TOPSOIL PLACEMENT 8" = 26.0 S.F.
 STAGE 2 TOPSOIL PLACEMENT 12" = 4.7 S.F.
 STAGE 2 TOPSOIL PLACEMENT 24" = 53.3 S.F.
 STAGE 2 TOPSOIL STRIPPING = 56.1 S.F.

STAGE 1 FILL = 12.3 S.F.
 STAGE 1 CUT = 89.5 S.F.
 STAGE 1 TOPSOIL PLACEMENT 6" = 9.6 S.F.
 STAGE 1 TOPSOIL PLACEMENT 8" = 16.7 S.F.
 STAGE 1 TOPSOIL STRIPPING = 67.8 S.F.

FILE NAME =	DESIGNED - JMM	REVISED -	benesch	STATE OF ILLINOIS DEPARTMENT OF TRANSPORTATION	CROSS SECTIONS - IL RTE 56			F.A. RTE.	SECTION	COUNTY	TOTAL SHEETS	SHEET NO.
... \D162419-XS_56.DGN	DRAWN - BMH	REVISED -			365	(57 & 58)WRS-2	DUPAGE	681	564			
USER NAME = wjark	CHECKED - RMT	REVISED -			CONTRACT NO. 62419		ILLINOIS FED. AID PROJECT					
PLOT DATE = 12/7/28:0	DATE - 12/6/10	REVISED -			SCALE:	SHEET NO. 122 OF 189 SHEETS	STA. 357+00.00 TO STA. 357+50.00					

FINAL	DATE
SURVEY	BY
PLOTTED	
TEMPLATE	
NOTE BOOK	
AREAS	
CHECKED	
NO.	

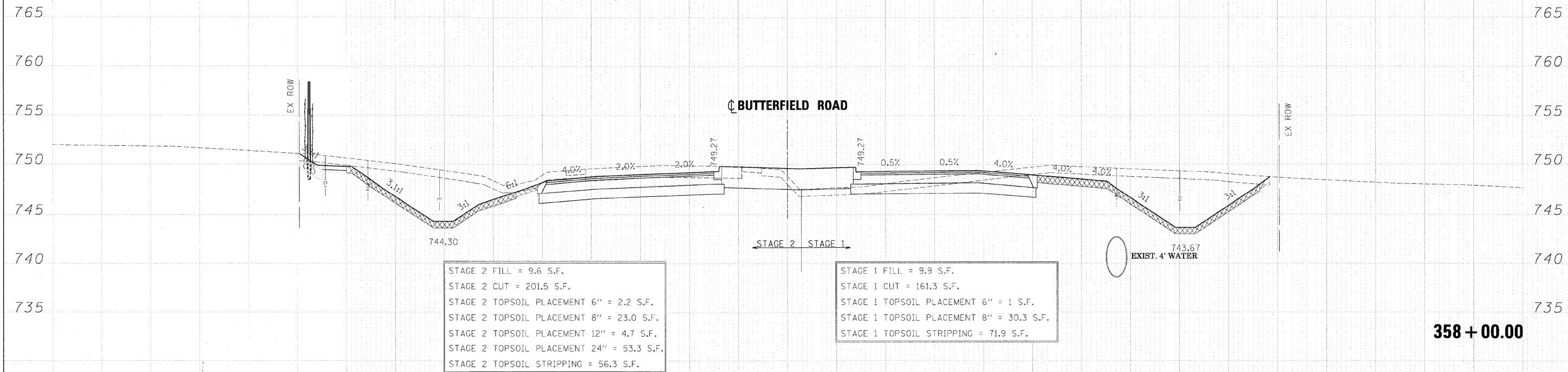
ORIGINAL	DATE
SURVEY	BY
PLOTTED	
TEMPLATE	
NOTE BOOK	
AREAS	
CHECKED	
NO.	



STAGE 2 FILL = 10.5 S.F.
 STAGE 2 CUT = 197.6 S.F.
 STAGE 2 TOPSOIL PLACEMENT 6" = 0 S.F.
 STAGE 2 TOPSOIL PLACEMENT 8" = 25.9 S.F.
 STAGE 2 TOPSOIL PLACEMENT 12" = 4.7 S.F.
 STAGE 2 TOPSOIL PLACEMENT 24" = 53.3 S.F.
 STAGE 2 TOPSOIL STRIPPING = 56.4 S.F.

STAGE 1 FILL = 8.0 S.F.
 STAGE 1 CUT = 190.2 S.F.
 STAGE 1 TOPSOIL PLACEMENT 6" = 1 S.F.
 STAGE 1 TOPSOIL PLACEMENT 8" = 31.1 S.F.
 STAGE 1 TOPSOIL STRIPPING = 73.5 S.F.

358 + 50.00



STAGE 2 FILL = 9.6 S.F.
 STAGE 2 CUT = 201.5 S.F.
 STAGE 2 TOPSOIL PLACEMENT 6" = 2.2 S.F.
 STAGE 2 TOPSOIL PLACEMENT 8" = 23.0 S.F.
 STAGE 2 TOPSOIL PLACEMENT 12" = 4.7 S.F.
 STAGE 2 TOPSOIL PLACEMENT 24" = 53.3 S.F.
 STAGE 2 TOPSOIL STRIPPING = 56.3 S.F.

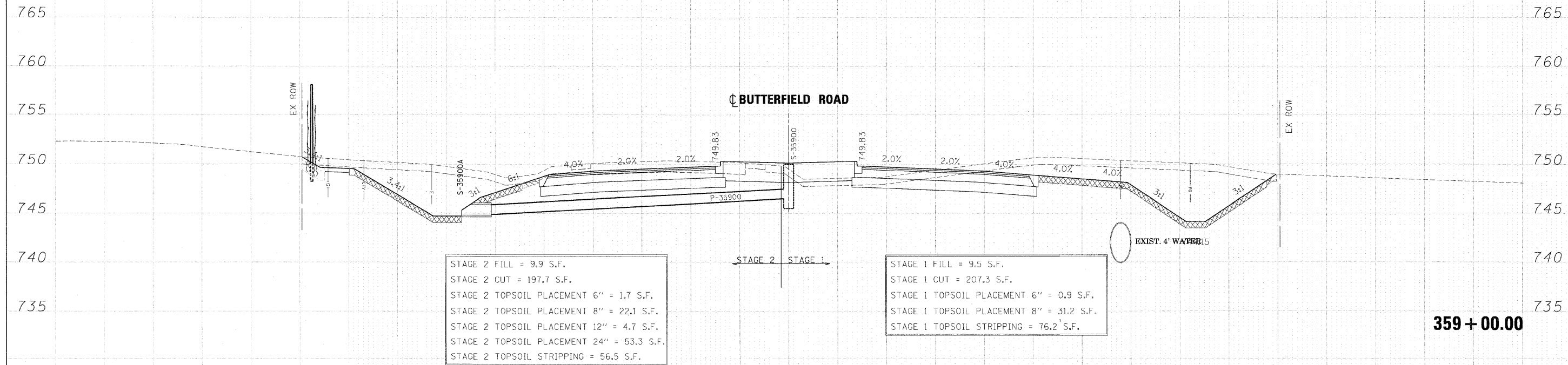
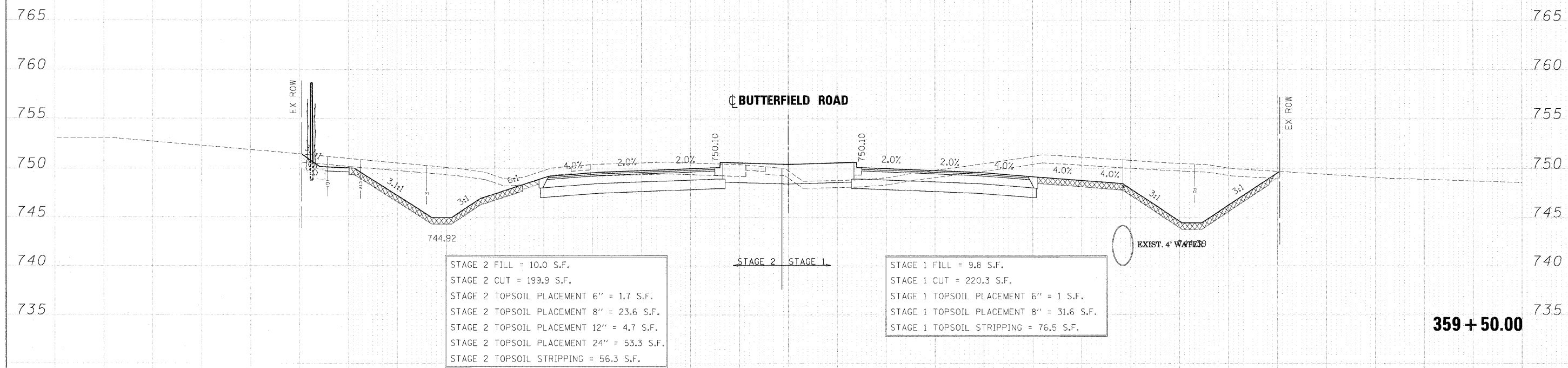
STAGE 1 FILL = 9.9 S.F.
 STAGE 1 CUT = 161.3 S.F.
 STAGE 1 TOPSOIL PLACEMENT 6" = 1 S.F.
 STAGE 1 TOPSOIL PLACEMENT 8" = 30.3 S.F.
 STAGE 1 TOPSOIL STRIPPING = 71.9 S.F.

358 + 00.00

FILE NAME =	DESIGNED - JMM	REVISED -	benesch	STATE OF ILLINOIS DEPARTMENT OF TRANSPORTATION	CROSS SECTIONS - IL RTE 56	F.A. RTE.	SECTION	COUNTY	TOTAL SHEETS	SHEET NO.
...ND162419-XS_56.DGN	DRAWN - BMH	REVISED -				365	(57 & 58)WRS-2	DUPAGE	681	565
USER NAME = tblank	CHECKED - RMT	REVISED -				CONTRACT NO. 62419				
PLOT DATE = 12/7/2010	DATE - 12/6/10	REVISED -				ILLINOIS FED. AID PROJECT				
SCALE:						SHEET NO. 123 OF 189 SHEETS STA. 358+00.00 TO STA. 358+50.00				

FINAL SURVEY	SURVEY	DATE
NOTE BOOK	PLOTTED	BY
AREAS CHECKED	TEMPLATE	
NO.		

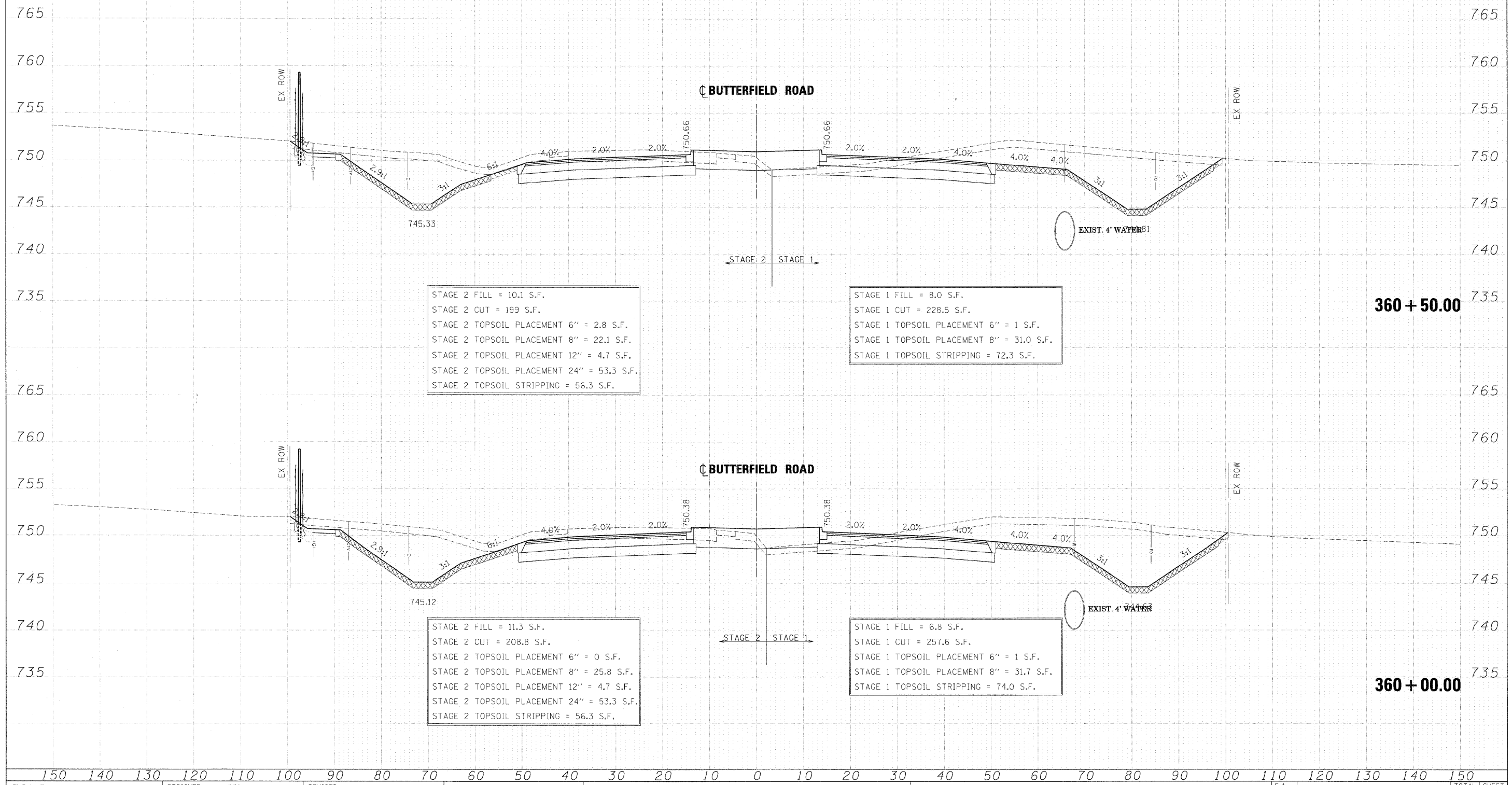
ORIGINAL SURVEY	SURVEY	DATE
NOTE BOOK	PLOTTED	BY
AREAS CHECKED	TEMPLATE	
NO.		



FILE NAME =	DESIGNED - JMM	REVISED -		STATE OF ILLINOIS DEPARTMENT OF TRANSPORTATION	CROSS SECTIONS - IL RTE 56		F.A. RTE.	SECTION	COUNTY	TOTAL SHEETS	SHEET NO.
...NDIG2419-X5-56.DGN	DRAWN - BMH	REVISED -			365	(57 & 58)WRS-2	DUPAGE	681	566		
USER NAME = tblank	CHECKED - RMT	REVISED -			CONTRACT NO. 62419		ILLINOIS FED. AID PROJECT				
PLOT DATE = 12/7/2010	DATE - 12/6/10	REVISED -			SCALE: SHEET NO. 124 OF 189 SHEETS STA. 359+00.00 TO STA. 359+50.00						

FINAL SURVEY	SURVEYED	DATE
SURVEY	PLOTTED	BY
NOTE BOOK	TEMPLATE	
AREAS	CHECKED	
NO.		

ORIGINAL SURVEY	SURVEYED	DATE
SURVEY	PLOTTED	BY
NOTE BOOK	TEMPLATE	
AREAS	CHECKED	
NO.		



STAGE 2 FILL = 10.1 S.F.
 STAGE 2 CUT = 199 S.F.
 STAGE 2 TOPSOIL PLACEMENT 6" = 2.8 S.F.
 STAGE 2 TOPSOIL PLACEMENT 8" = 22.1 S.F.
 STAGE 2 TOPSOIL PLACEMENT 12" = 4.7 S.F.
 STAGE 2 TOPSOIL PLACEMENT 24" = 53.3 S.F.
 STAGE 2 TOPSOIL STRIPPING = 56.3 S.F.

STAGE 1 FILL = 8.0 S.F.
 STAGE 1 CUT = 228.5 S.F.
 STAGE 1 TOPSOIL PLACEMENT 6" = 1 S.F.
 STAGE 1 TOPSOIL PLACEMENT 8" = 31.0 S.F.
 STAGE 1 TOPSOIL STRIPPING = 72.3 S.F.

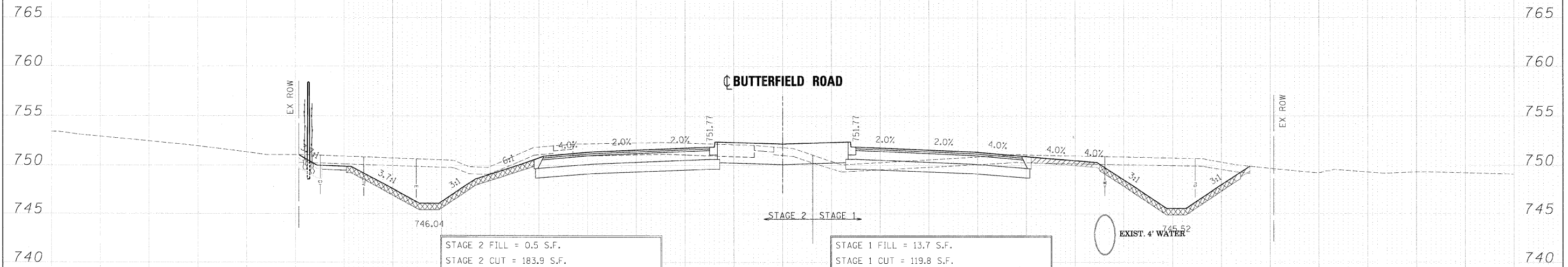
STAGE 2 FILL = 11.3 S.F.
 STAGE 2 CUT = 208.8 S.F.
 STAGE 2 TOPSOIL PLACEMENT 6" = 0 S.F.
 STAGE 2 TOPSOIL PLACEMENT 8" = 25.8 S.F.
 STAGE 2 TOPSOIL PLACEMENT 12" = 4.7 S.F.
 STAGE 2 TOPSOIL PLACEMENT 24" = 53.3 S.F.
 STAGE 2 TOPSOIL STRIPPING = 56.3 S.F.

STAGE 1 FILL = 6.8 S.F.
 STAGE 1 CUT = 257.6 S.F.
 STAGE 1 TOPSOIL PLACEMENT 6" = 1 S.F.
 STAGE 1 TOPSOIL PLACEMENT 8" = 31.7 S.F.
 STAGE 1 TOPSOIL STRIPPING = 74.0 S.F.

FILE NAME =	DESIGNED - JMM	REVISED -		STATE OF ILLINOIS DEPARTMENT OF TRANSPORTATION	CROSS SECTIONS - IL RTE 56				F.A. RTE.	SECTION	COUNTY	TOTAL SHEETS	SHEET NO.
...ND1624-9-XS-56.DGN	DRAWN - BMH	REVISED -			365	(57 & 58)WRS-2	DUPAGE	681	567				
USER NAME = tbi/mik	CHECKED - RMT	REVISED -			CONTRACT NO. 62419				ILLINOIS FED. AID PROJECT				
PLOT DATE = 12/7/2010	DATE - 12/6/10	REVISED -			SCALE: SHEET NO. 125 OF 189 SHEETS STA. 360+00.00 TO STA. 360+50.00								

FINAL SURVEY	SUPERSEDED	DATE
NOTE BOOK	PLOTTED	BY
AREAS CHECKED	TEMPLATE	
NO.	AREAS CHECKED	

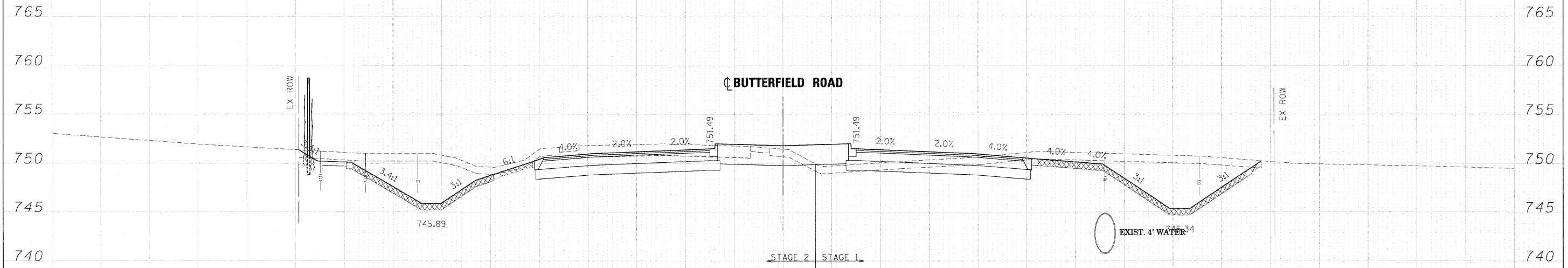
ORIGINAL SURVEY	SUPERSEDED	DATE
NOTE BOOK	PLOTTED	BY
AREAS CHECKED	TEMPLATE	
NO.	AREAS CHECKED	



STAGE 2 FILL = 0.5 S.F.
 STAGE 2 CUT = 183.9 S.F.
 STAGE 2 TOPSOIL PLACEMENT 6" = 0 S.F.
 STAGE 2 TOPSOIL PLACEMENT 8" = 25.7 S.F.
 STAGE 2 TOPSOIL PLACEMENT 12" = 4.8 S.F.
 STAGE 2 TOPSOIL PLACEMENT 24" = 53.3 S.F.
 STAGE 2 TOPSOIL STRIPPING = 52.2 S.F.

STAGE 1 FILL = 13.7 S.F.
 STAGE 1 CUT = 119.8 S.F.
 STAGE 1 TOPSOIL PLACEMENT 6" = 8 S.F.
 STAGE 1 TOPSOIL PLACEMENT 8" = 19.3 S.F.
 STAGE 1 TOPSOIL STRIPPING = 67.5 S.F.

362 + 50.00



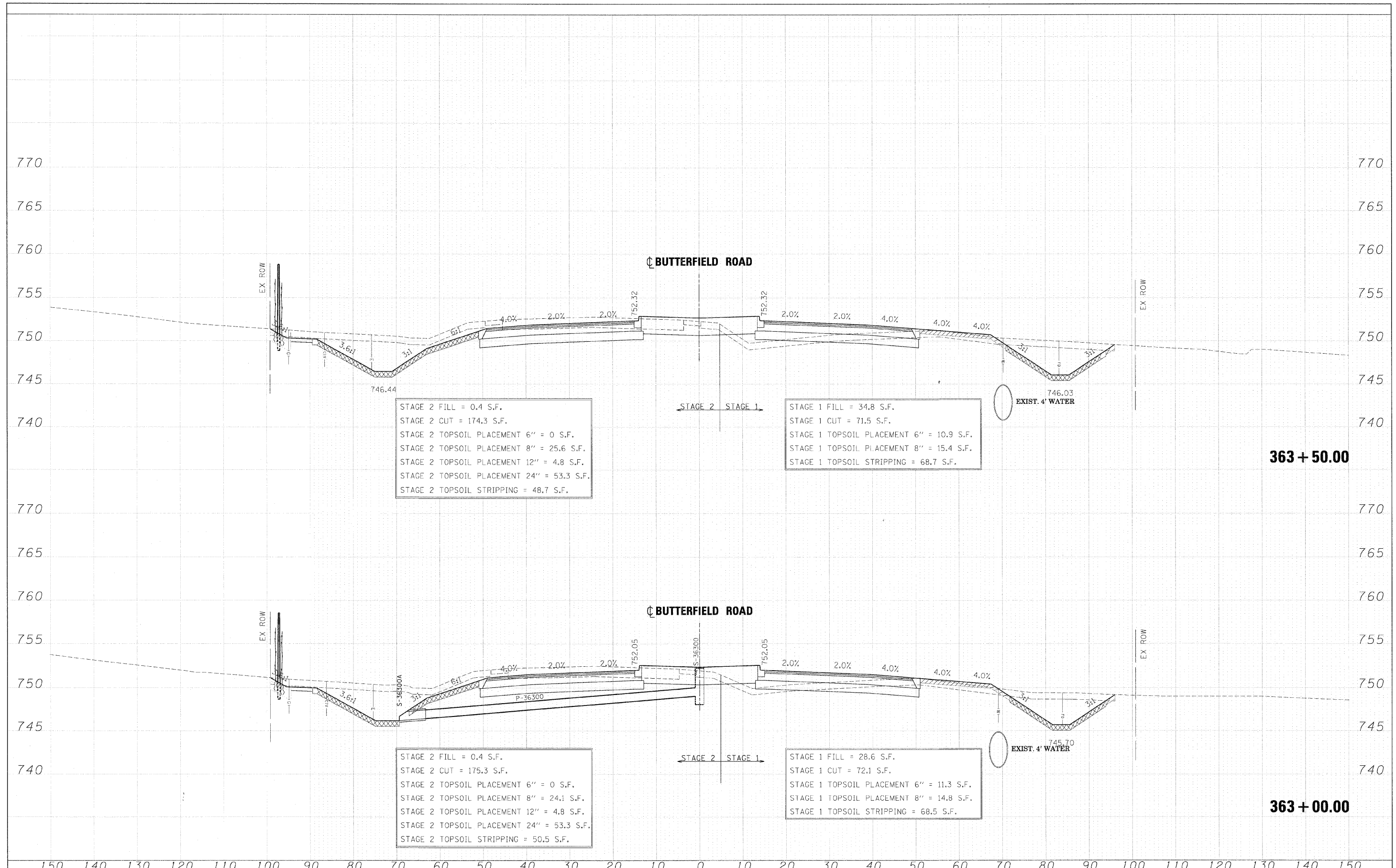
STAGE 2 FILL = 4.7 S.F.
 STAGE 2 CUT = 187.9 S.F.
 STAGE 2 TOPSOIL PLACEMENT 6" = 4 S.F.
 STAGE 2 TOPSOIL PLACEMENT 8" = 20.3 S.F.
 STAGE 2 TOPSOIL PLACEMENT 12" = 4.8 S.F.
 STAGE 2 TOPSOIL PLACEMENT 24" = 53.3 S.F.
 STAGE 2 TOPSOIL STRIPPING = 53.9 S.F.

STAGE 1 FILL = 11.7 S.F.
 STAGE 1 CUT = 146 S.F.
 STAGE 1 TOPSOIL PLACEMENT 6" = 1.5 S.F.
 STAGE 1 TOPSOIL PLACEMENT 8" = 29.4 S.F.
 STAGE 1 TOPSOIL STRIPPING = 68.9 S.F.

362 + 00.00

FINAL SURVEY	DATE
SURVEY PLOTTED	BY
TEMPLATE	
NOTE BOOK	
AREAS CHECKED	
NO.	

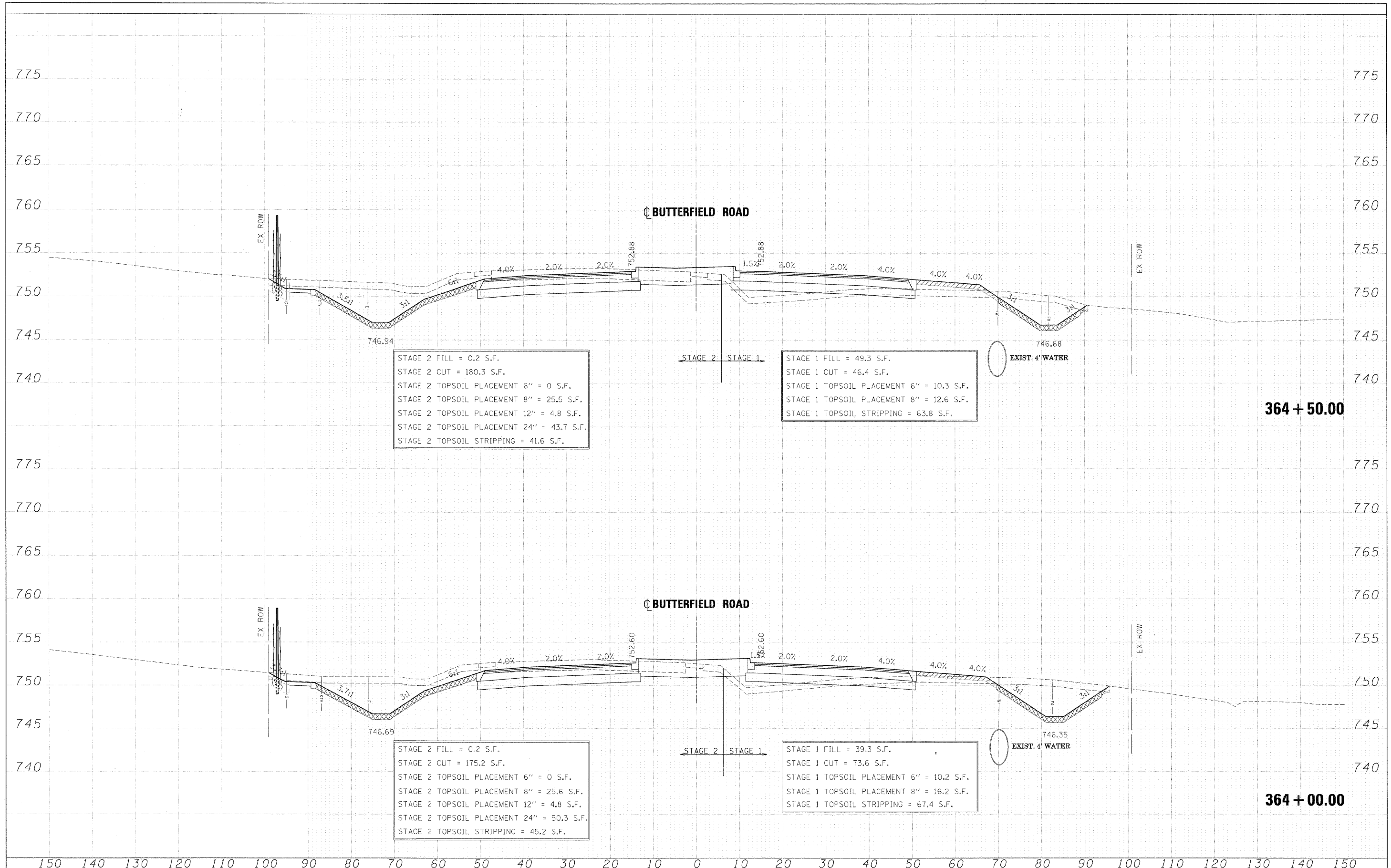
ORIGINAL SURVEY	DATE
SURVEY PLOTTED	BY
TEMPLATE	
NOTE BOOK	
AREAS CHECKED	
NO.	



FILE NAME =	DESIGNED - JMM	REVISED -		STATE OF ILLINOIS DEPARTMENT OF TRANSPORTATION	CROSS SECTIONS - IL RTE 56	F.A. RTE.	SECTION	COUNTY	TOTAL SHEETS	SHEET NO.
... \D162419-XS_56.DGN	DRAWN - BMH	REVISED -				365	(57 & 58)WRS-2	DUPAGE	681	570
USER NAME = tblank	CHECKED - RMT	REVISED -				CONTRACT NO. 62419				
PLT DATE = 12/7/2010	DATE - 12/6/10	REVISED -				ILLINOIS FED. AID PROJECT				
SCALE:						SHEET NO. 128 OF 189 SHEETS STA. 363+00.00 TO STA. 363+50.00				

DATE	
BY	
DESIGNED	
DRAWN	
CHECKED	
DATE	

DATE	
BY	
DESIGNED	
DRAWN	
CHECKED	
DATE	



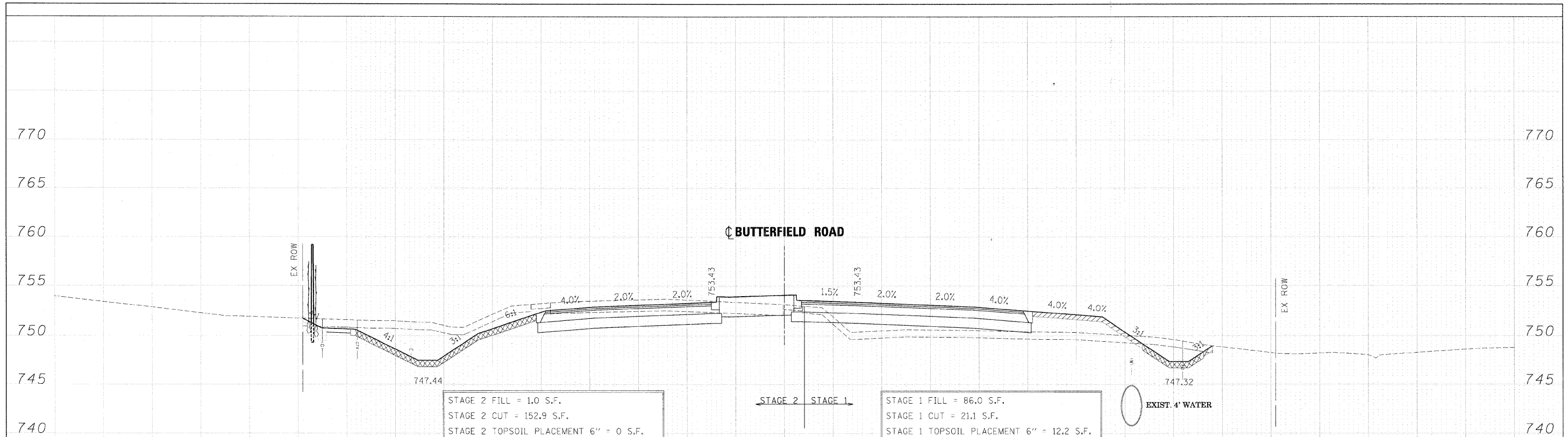
364 + 50.00

364 + 00.00

FILE NAME =	DESIGNED - JMM	REVISED -	benesch	STATE OF ILLINOIS DEPARTMENT OF TRANSPORTATION	CROSS SECTIONS - IL RTE 56			F.A. RTE.	SECTION	COUNTY	TOTAL SHEETS	SHEET NO.		
...ND162419-X9_56.DGN	DRAWN - BMH	REVISED -			365	(57 & 58)WRS-2	DUPAGE	681	571					
USER NAME = tblank	CHECKED - RMT	REVISED -			SCALE:			SHEET NO. 129 OF 189 SHEETS		STA. 364+00.00 TO STA. 364+50.00		CONTRACT NO. 62419		
PLOT DATE = 12/7/2010	DATE - 12/6/10	REVISED -			ILLINOIS FED. AID PROJECT									

FINAL	SURVEY	DATE
SURVEY	PLOTTED	
NOTE BOOK	TEMPLATE	
AREAS	CHECKED	
NO.		

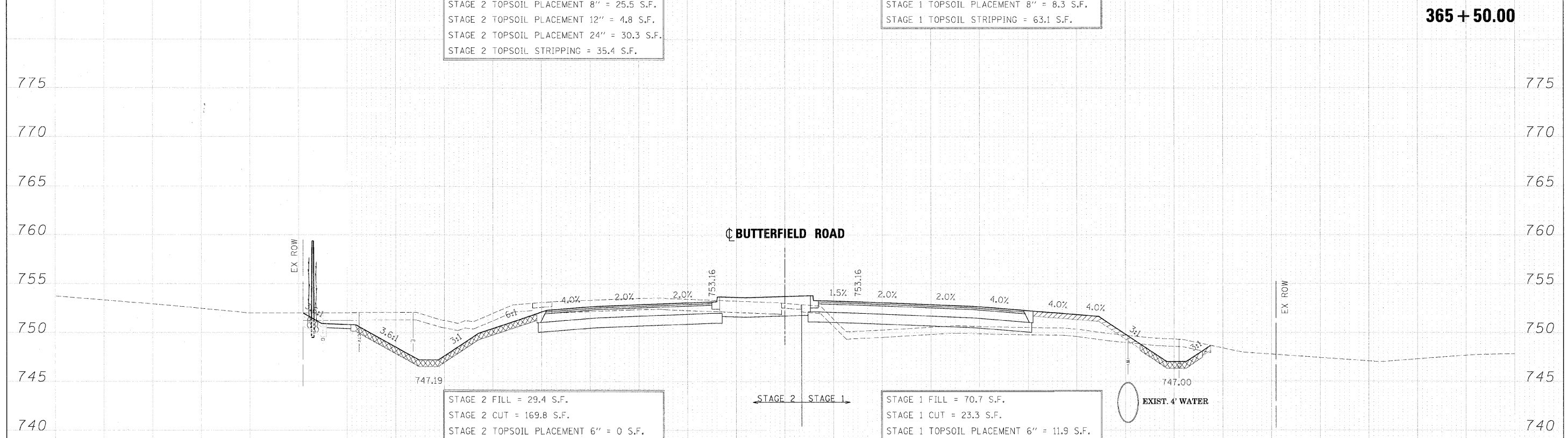
ORIGINAL	SURVEY	DATE
SURVEY	PLOTTED	
NOTE BOOK	TEMPLATE	
AREAS	CHECKED	
NO.		



STAGE 2 FILL = 1.0 S.F.
 STAGE 2 CUT = 152.9 S.F.
 STAGE 2 TOPSOIL PLACEMENT 6" = 0 S.F.
 STAGE 2 TOPSOIL PLACEMENT 8" = 25.5 S.F.
 STAGE 2 TOPSOIL PLACEMENT 12" = 4.8 S.F.
 STAGE 2 TOPSOIL PLACEMENT 24" = 30.3 S.F.
 STAGE 2 TOPSOIL STRIPPING = 35.4 S.F.

STAGE 1 FILL = 86.0 S.F.
 STAGE 1 CUT = 21.1 S.F.
 STAGE 1 TOPSOIL PLACEMENT 6" = 12.2 S.F.
 STAGE 1 TOPSOIL PLACEMENT 8" = 8.3 S.F.
 STAGE 1 TOPSOIL STRIPPING = 63.1 S.F.

365 + 50.00



STAGE 2 FILL = 29.4 S.F.
 STAGE 2 CUT = 169.8 S.F.
 STAGE 2 TOPSOIL PLACEMENT 6" = 0 S.F.
 STAGE 2 TOPSOIL PLACEMENT 8" = 25.5 S.F.
 STAGE 2 TOPSOIL PLACEMENT 12" = 4.8 S.F.
 STAGE 2 TOPSOIL PLACEMENT 24" = 0.0 S.F.
 STAGE 2 TOPSOIL STRIPPING = 38.2 S.F.

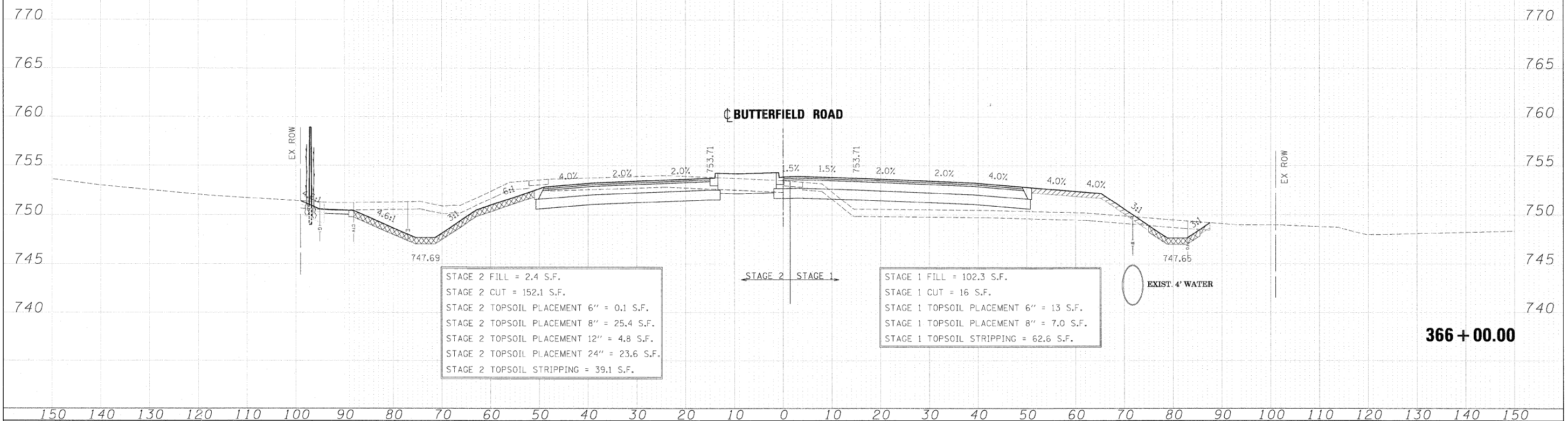
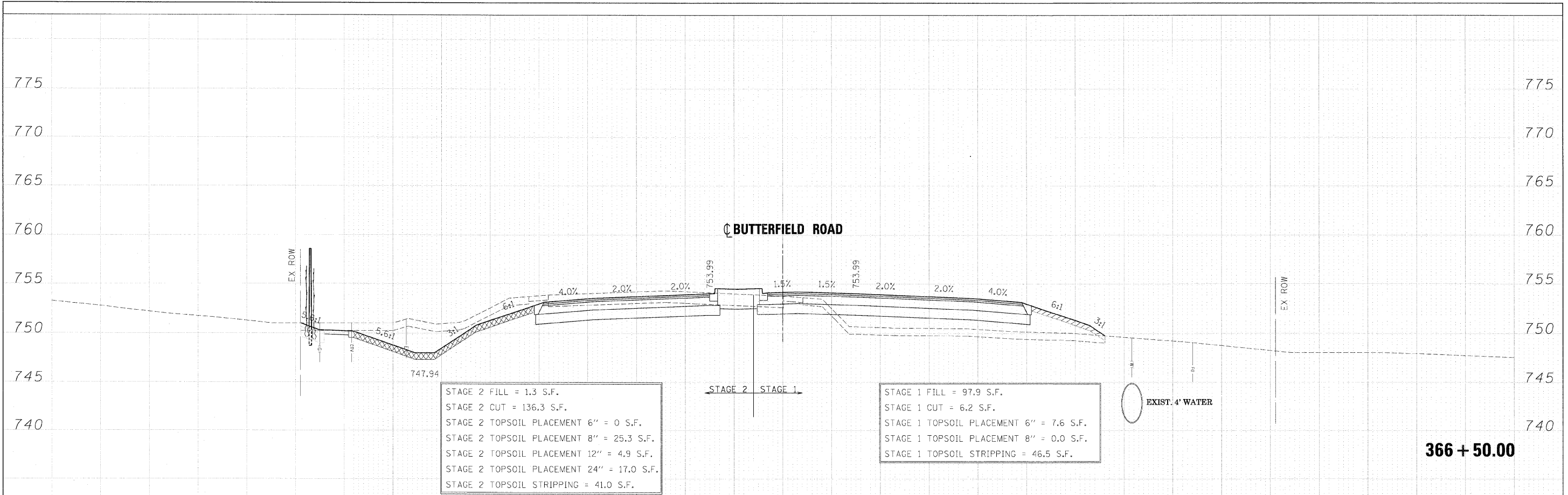
STAGE 1 FILL = 70.7 S.F.
 STAGE 1 CUT = 23.3 S.F.
 STAGE 1 TOPSOIL PLACEMENT 6" = 11.9 S.F.
 STAGE 1 TOPSOIL PLACEMENT 8" = 8.5 S.F.
 STAGE 1 TOPSOIL STRIPPING = 63.1 S.F.

365 + 00.00

FILE NAME =	DESIGNED - JMM	REVISED -	benesch	STATE OF ILLINOIS DEPARTMENT OF TRANSPORTATION.	CROSS SECTIONS - IL RTE 56	F.A. RTE.	SECTION	COUNTY	TOTAL SHEETS	SHEET NO.
...ND162419-X9_56.DGN	DRAWN - BMH	REVISED -				365	(57 & 58)WRS-2	DUPAGE	681	572
USER NAME = tblank	CHECKED - RMT	REVISED -				CONTRACT NO. 62419				
PLOT DATE = 12/7/2010	DATE - 12/6/10	REVISED -				ILLINOIS FED. AID PROJECT				

DATE	
BY	
EXHIBIT	
SURVEY	
PLOTTED	
NOTE BOOK	
AREAS CHECKED	


DATE	
BY	
EXHIBIT	
ORIGINAL SURVEY	
PLOTTED	
NOTE BOOK	
AREAS CHECKED	



FILE NAME =	DESIGNED - JMM	REVISED -	benesch	STATE OF ILLINOIS DEPARTMENT OF TRANSPORTATION	CROSS SECTIONS - IL RTE 56			F.A. RTE.	SECTION	COUNTY	TOTAL SHEETS	SHEET NO.
... \DI62419-XS_56.DGN	DRAWN - BMH	REVISED -			365	(57 & 58)WRS-2	DUPAGE	681	573			
USER NAME = tbleak	CHECKED - RMT	REVISED -			CONTRACT NO. 62419			ILLINOIS FED. AID PROJECT				
PLOT DATE = 12/7/2010	DATE - 12/6/10	REVISED -			SCALE:	SHEET NO. 131 OF 189 SHEETS	STA. 366+00.00 TO STA. 366+50.00					

DATE	
BY	
FINAL SURVEY	SUBMITTED
NOTE BOOK	PLOTTED
AREAS CHECKED	TEMPLATE
	AREAS
	CHECKED

DATE	
BY	
ORIGINAL SURVEY	SUBMITTED
NOTE BOOK	PLOTTED
AREAS CHECKED	TEMPLATE
	AREAS
	CHECKED



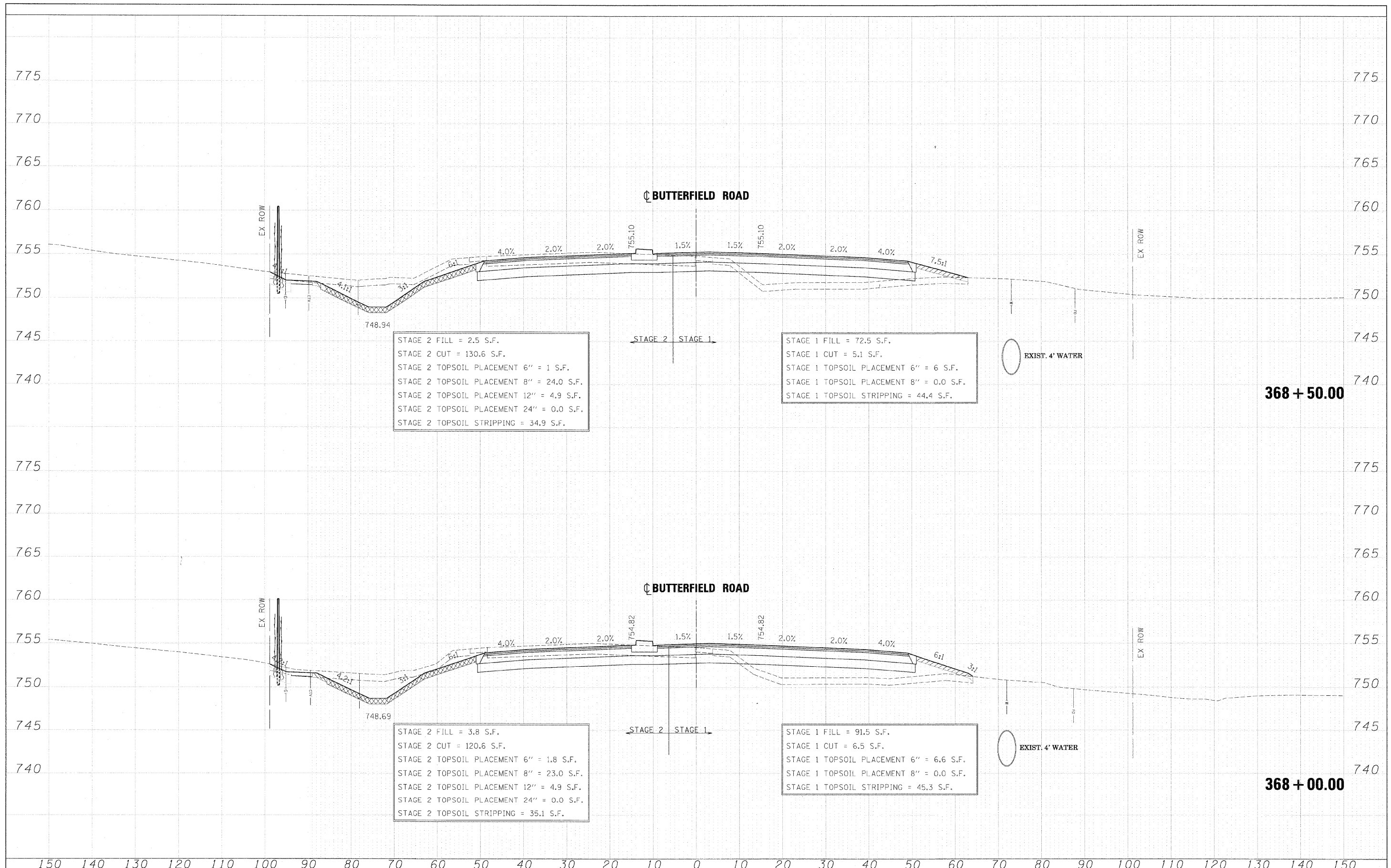
367 + 50.00

367 + 00.00

FILE NAME = ...NJ:62419-XS-56.DGN	DESIGNED - JMM	REVISED -	benesch	STATE OF ILLINOIS DEPARTMENT OF TRANSPORTATION	CROSS SECTIONS - IL RTE 56	F.A. RTE. 365	SECTION (57 & 58)WRS-2	COUNTY DUPAGE	TOTAL SHEETS 681	SHEET NO. 574			
USER NAME = tojank	DRAWN - BMH	REVISED -				SCALE:	SHEET NO. 132 OF 189 SHEETS	STA. 367+00.00 TO STA. 367+50.00	ILLINOIS FED. AID PROJECT				
CHECKED - RMT	DATE - 12/6/10	REVISED -											
PLOT DATE = 12/7/2010													

DATE	
BY	
REVISIONS	
NO.	
FINAL SURVEY	
NOTE BOOK	
AREAS CHECKED	

DATE	
BY	
REVISIONS	
NO.	
ORIGINAL SURVEY	
NOTE BOOK	
AREAS CHECKED	



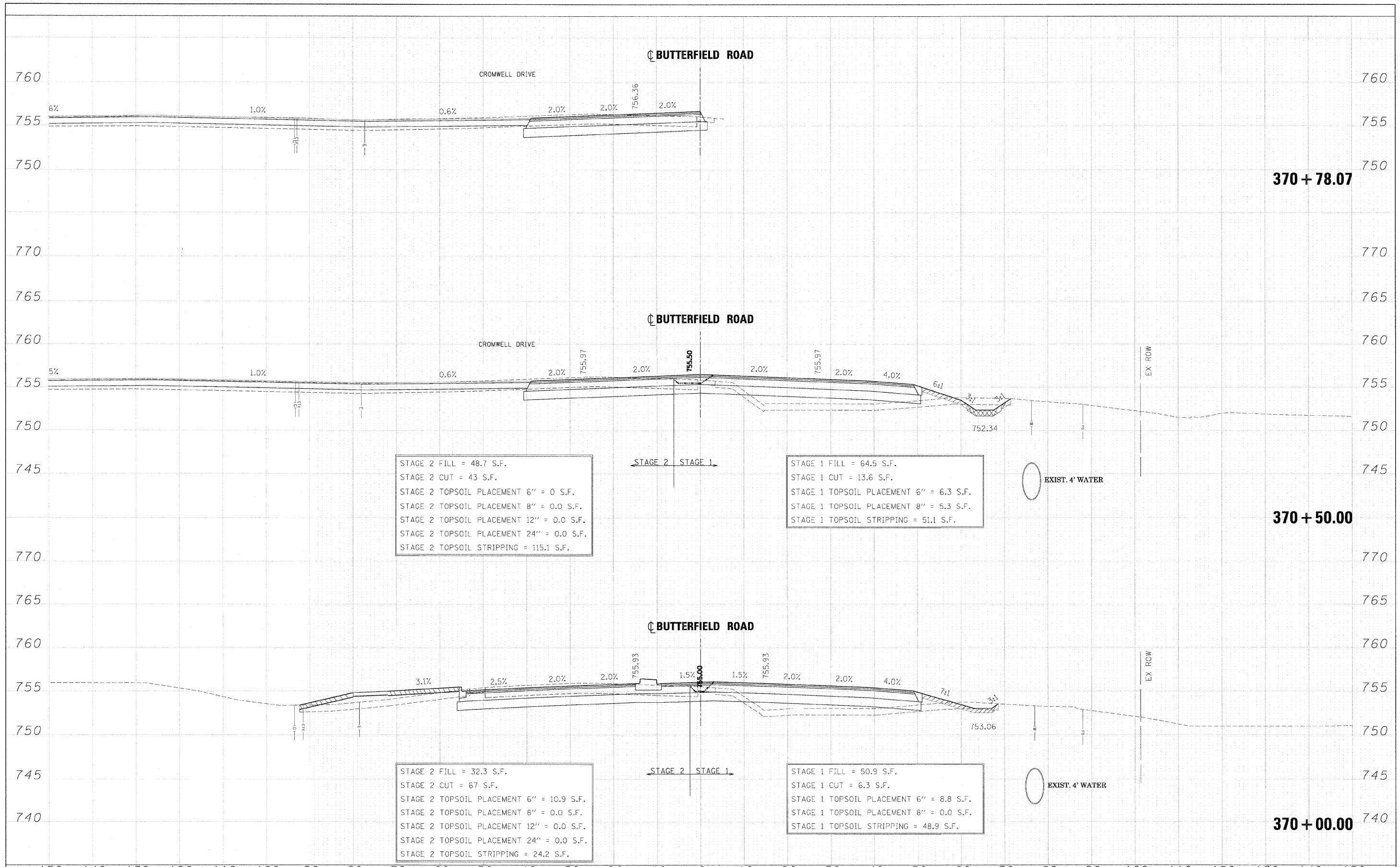
368 + 50.00

368 + 00.00

FILE NAME =	DESIGNED - JMM	REVISED -		STATE OF ILLINOIS		CROSS SECTIONS - IL RTE 56		F.A. R.I.E.	SECTION	COUNTY	TOTAL SHEETS	SHEET NO.
...ND162419-X5-56.DGN	DRAWN - BMH	REVISED -		DEPARTMENT OF TRANSPORTATION		SCALE:		369	157 & 581WRS-2	DUPAGE	681	575
USER NAME = t51erik	CHECKED - RMT	REVISED -				SHEET NO. 133 OF 189 SHEETS		STA. 368+00.00 TO STA. 368+50.00		CONTRACT NO. 62419		
PLOT DATE = 12/7/2010	DATE - 12/6/10	REVISED -								ILLINOIS FED. AID PROJECT		

FINAL SURVEY	SCRIBED	DATE
NOTE BOOK	PLOTTED	BY
NO.	TEMPLATE	
	AREAS CHECKED	

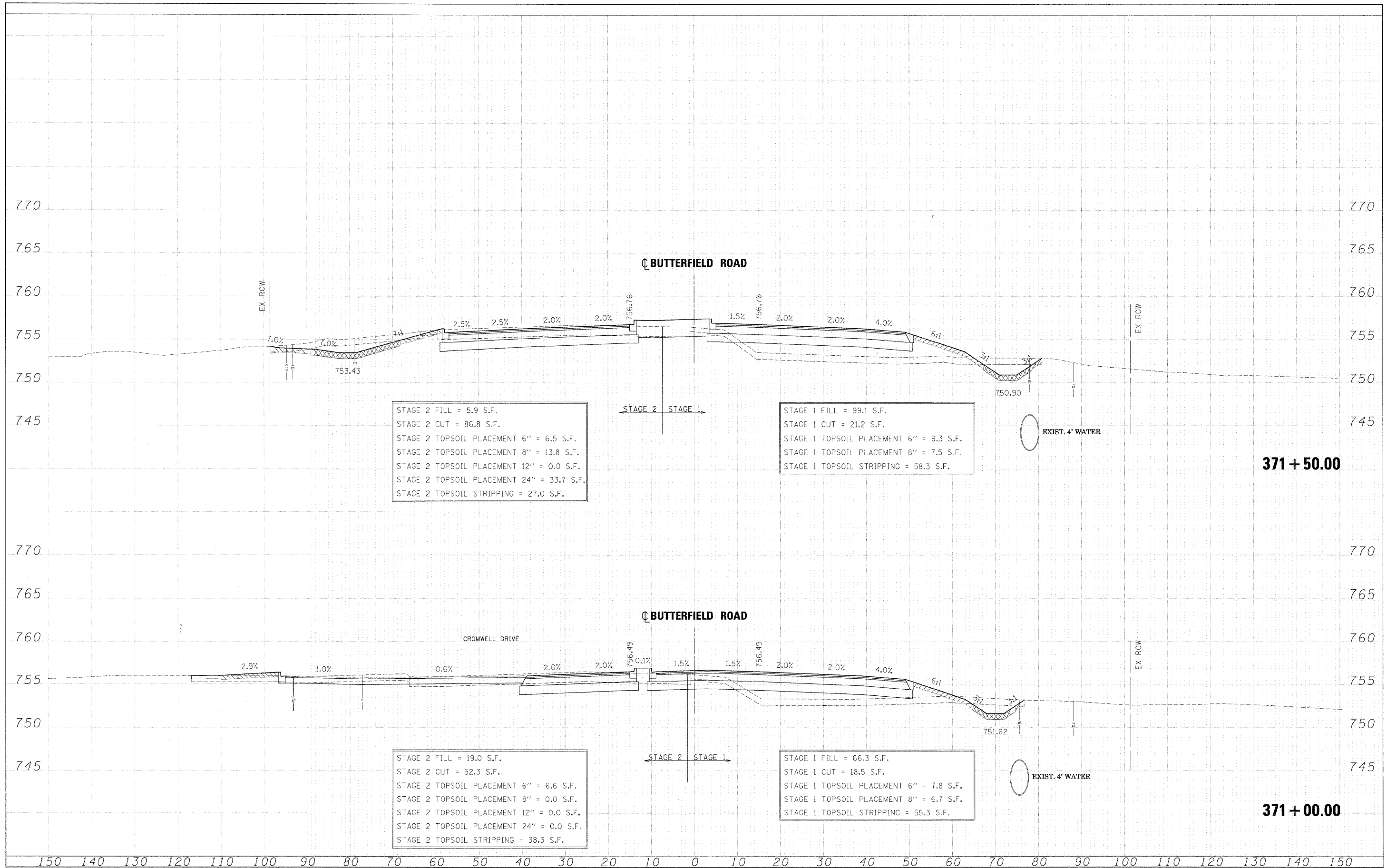
ORIGINAL SURVEY	SCRIBED	DATE
NOTE BOOK	PLOTTED	BY
NO.	TEMPLATE	
	AREAS CHECKED	



FILE NAME = ...ND162419-XS-56.DGN	DESIGNED - JMM	REVISED -		STATE OF ILLINOIS DEPARTMENT OF TRANSPORTATION	CROSS SECTIONS - IL RTE 56	F.A. RTE. = 365	SECTION = (57 & 58)WRS-2	COUNTY = DUPAGE	TOTAL SHEETS = 681	SHEET NO. = 577			
USER NAME = tblank	CHECKED - RMT	REVISED -				SCALE:	SHEET NO. 135 OF 189 SHEETS	STA. 370+00.00 TO STA. 370+78.07	ILLINOIS FED. AID PROJECT				
PLOT DATE = 12/7/2010	DATE = 12/6/10	REVISED -											

FINAL SURVEY	SURVEYED	DATE
NOTE BOOK	PLOTTED	BY
AREAS CHECKED	TEMPLATE	
NO.	AREAS CHECKED	

ORIGINAL SURVEY	DATE
NOTE BOOK	BY
AREAS CHECKED	
NO.	

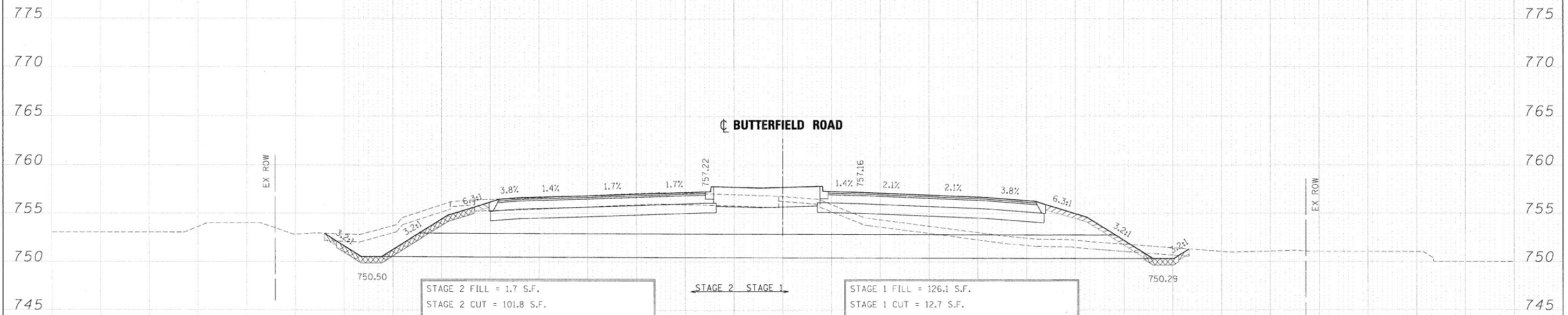


FILE NAME =	DESIGNED - JMM	REVISED -	benesch	STATE OF ILLINOIS DEPARTMENT OF TRANSPORTATION	CROSS SECTIONS - IL RTE 56	F.A. RTE.	SECTION	COUNTY	TOTAL SHEETS	SHEET NO.
...NDIG2419-XS-56.DGN	DRAWN - BMH	REVISED -				365	(57 & 58)WRS-2	DUPAGE	681	578
USER NAME = tblank	CHECKED - RMT	REVISED -				CONTRACT NO. 62419				
PLOT DATE = 12/7/2010	DATE - 12/6/10	REVISED -				ILLINOIS FED. AID PROJECT				

SCALE: SHEET NO. 136 OF 189 SHEETS STA. 371+00.00 TO STA. 371+50.00

FINAL SURVEY	DATE
REVISIONS	BY
NOTED	
PLOTTED	
TEMPLATE	
AREAS CHECKED	
NO.	

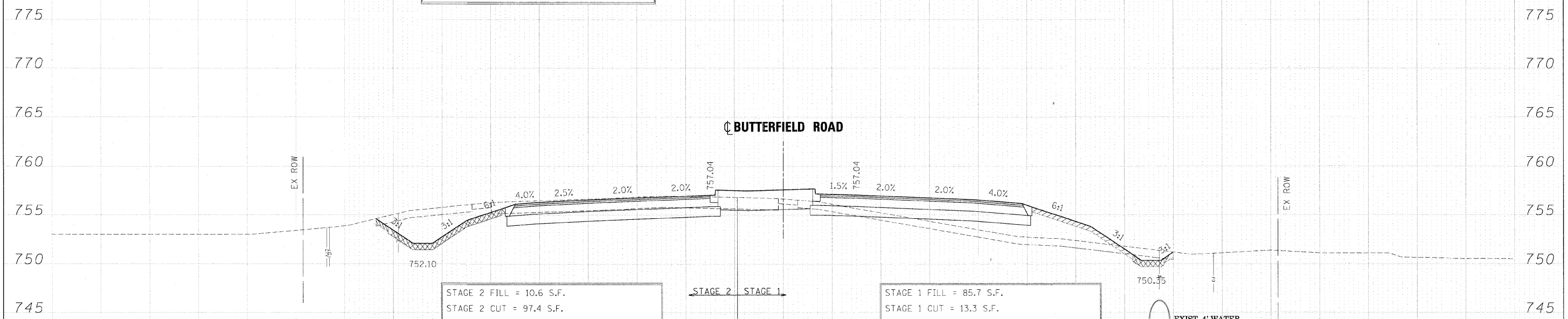
ORIGINAL SURVEY	DATE
REVISIONS	BY
NOTED	
PLOTTED	
TEMPLATE	
AREAS CHECKED	
NO.	



STAGE 2 FILL = 1.7 S.F.
 STAGE 2 CUT = 101.8 S.F.
 STAGE 2 TOPSOIL PLACEMENT 6" = 2.8 S.F.
 STAGE 2 TOPSOIL PLACEMENT 8" = 18.8 S.F.
 STAGE 2 TOPSOIL PLACEMENT 12" = 0.0 S.F.
 STAGE 2 TOPSOIL PLACEMENT 24" = 42.4 S.F.
 STAGE 2 TOPSOIL STRIPPING = 23.8 S.F.

STAGE 1 FILL = 126.1 S.F.
 STAGE 1 CUT = 12.7 S.F.
 STAGE 1 TOPSOIL PLACEMENT 6" = 11.4 S.F.
 STAGE 1 TOPSOIL PLACEMENT 8" = 4.7 S.F.
 STAGE 1 TOPSOIL STRIPPING = 56.8 S.F.

372 + 26.77



STAGE 2 FILL = 10.6 S.F.
 STAGE 2 CUT = 97.4 S.F.
 STAGE 2 TOPSOIL PLACEMENT 6" = 13.3 S.F.
 STAGE 2 TOPSOIL PLACEMENT 8" = 0.0 S.F.
 STAGE 2 TOPSOIL PLACEMENT 12" = 0.0 S.F.
 STAGE 2 TOPSOIL PLACEMENT 24" = 37.7 S.F.
 STAGE 2 TOPSOIL STRIPPING = 17.6 S.F.

STAGE 1 FILL = 85.7 S.F.
 STAGE 1 CUT = 13.3 S.F.
 STAGE 1 TOPSOIL PLACEMENT 6" = 11.3 S.F.
 STAGE 1 TOPSOIL PLACEMENT 8" = 4.2 S.F.
 STAGE 1 TOPSOIL STRIPPING = 57.8 S.F.

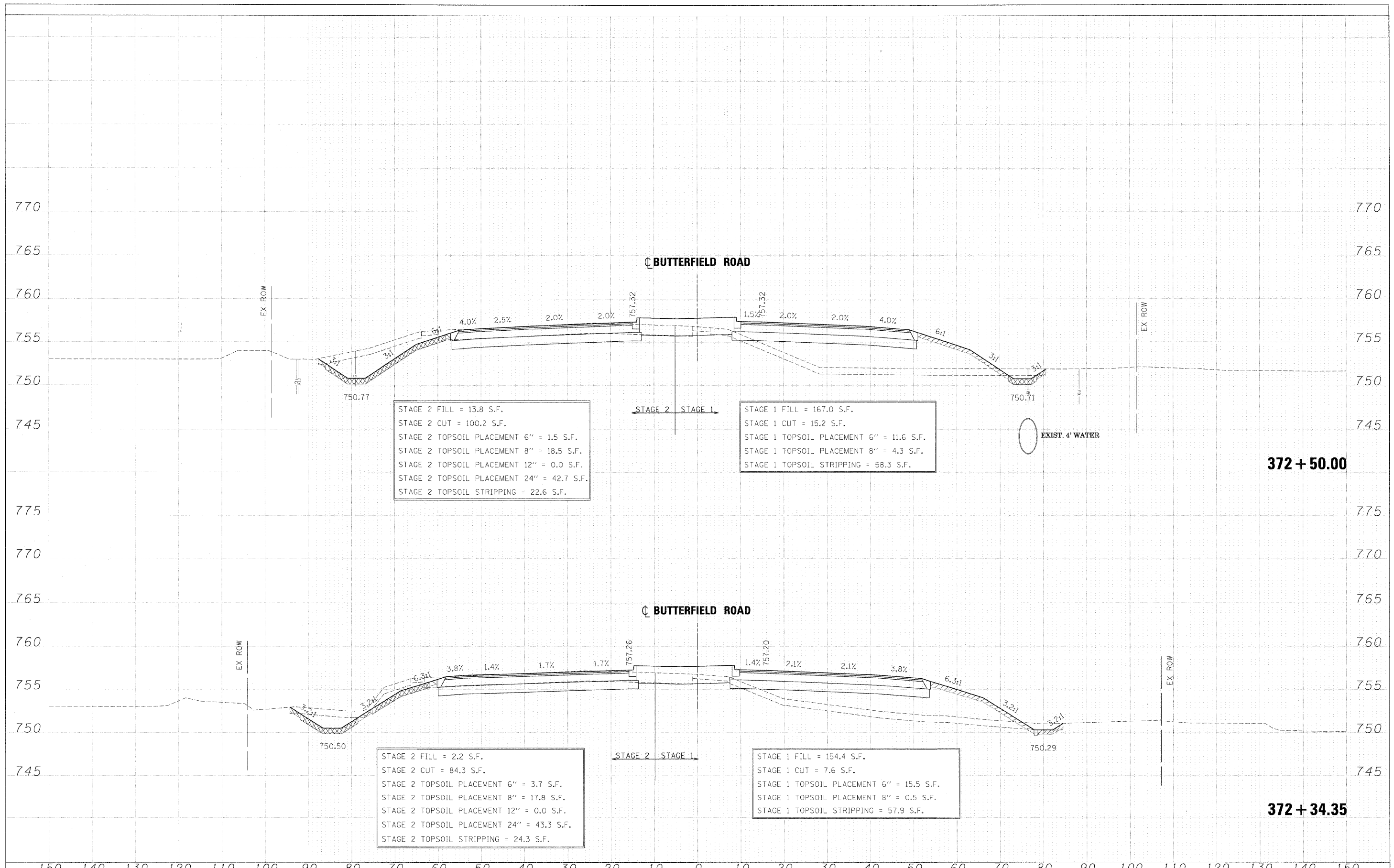
EXIST. 4' WATER

372 + 00.00

FILE NAME = ...	DESIGNED - JMM	REVISED -	benesch	STATE OF ILLINOIS DEPARTMENT OF TRANSPORTATION	CROSS SECTIONS - IL RTE 56				F.A. RTE. 365	SECTION (57 & 58)WRS-2	COUNTY	TOTAL SHEETS 681	SHEET NO. 579
USER NAME = stlank	DRAWN - BMH	REVISED -			SCALE:	SHEET NO. 137 OF 189 SHEETS	STA. 372+00.00 TO STA. 372+26.77	DUPAGE	CONTRACT NO. 62419		ILLINOIS FED. AID PROJECT		
PLOT DATE = 12/7/2018	CHECKED - RMT	REVISED -											
	DATE 12/6/10	REVISED -											

DATE	
BY	
FINAL SURVEY	SUBMITTED
NOTE BOOK	PLOTTED
AREAS	TEMPLATE
CHECKED	AREAS
	CHECKED

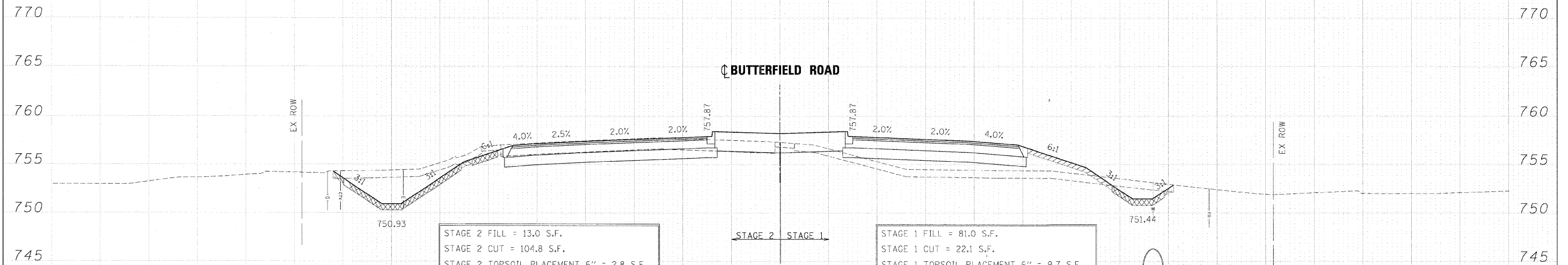
DATE	
BY	
ORIGINAL SURVEY	SUBMITTED
NOTE BOOK	PLOTTED
AREAS	TEMPLATE
CHECKED	AREAS
	CHECKED



FILE NAME =	DESIGNED - JMM	REVISED -		STATE OF ILLINOIS		CROSS SECTIONS - IL RTE 56		F.A. RTE.	SECTION	COUNTY	TOTAL SHEETS	SHEET NO.
...N0162419-XS_56.DGN	DRAWN - BMH	REVISED -		DEPARTMENT OF TRANSPORTATION				365	(57 & 58)WRS-2	DUPAGE	681	580
USER NAME = tblank	CHECKED - RMT	REVISED -				SCALE:		SHEET NO. 138 OF 189 SHEETS		CONTRACT NO. 62419		
PLOT DATE = 12/7/2010	DATE - 12/6/10	REVISED -				STA. 372+34.35 TO STA. 372+50.00		ILLINOIS FED. AID PROJECT				

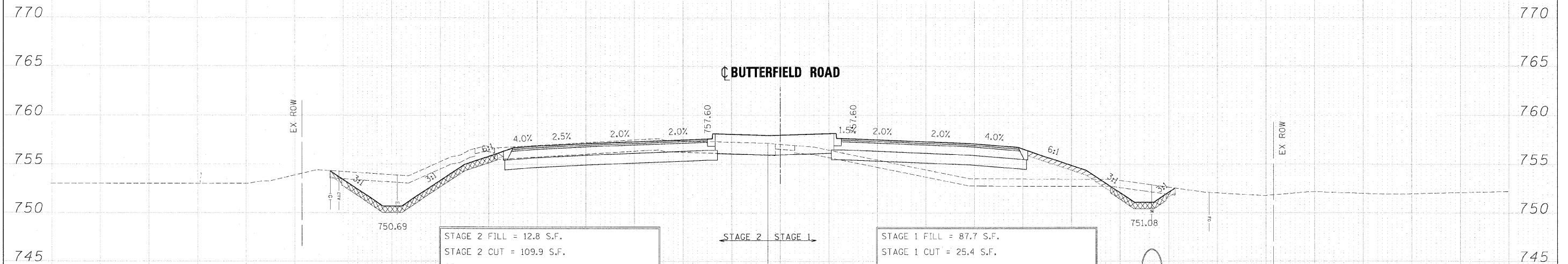
FINAL SURVEY	DATE
NO.	
AREAS CHECKED	
PLATE	
NOTE BOOK	
BY	

ORIGINAL SURVEY	DATE
NO.	
AREAS CHECKED	
PLATE	
NOTE BOOK	
BY	



STAGE 2 FILL = 13.0 S.F.
 STAGE 2 CUT = 104.8 S.F.
 STAGE 2 TOPSOIL PLACEMENT 6" = 2.8 S.F.
 STAGE 2 TOPSOIL PLACEMENT 8" = 19.6 S.F.
 STAGE 2 TOPSOIL PLACEMENT 12" = 0.0 S.F.
 STAGE 2 TOPSOIL PLACEMENT 24" = 52.5 S.F.
 STAGE 2 TOPSOIL STRIPPING = 31.1 S.F.

STAGE 1 FILL = 81.0 S.F.
 STAGE 1 CUT = 22.1 S.F.
 STAGE 1 TOPSOIL PLACEMENT 6" = 9.7 S.F.
 STAGE 1 TOPSOIL PLACEMENT 8" = 7.2 S.F.
 STAGE 1 TOPSOIL STRIPPING = 58.5 S.F.

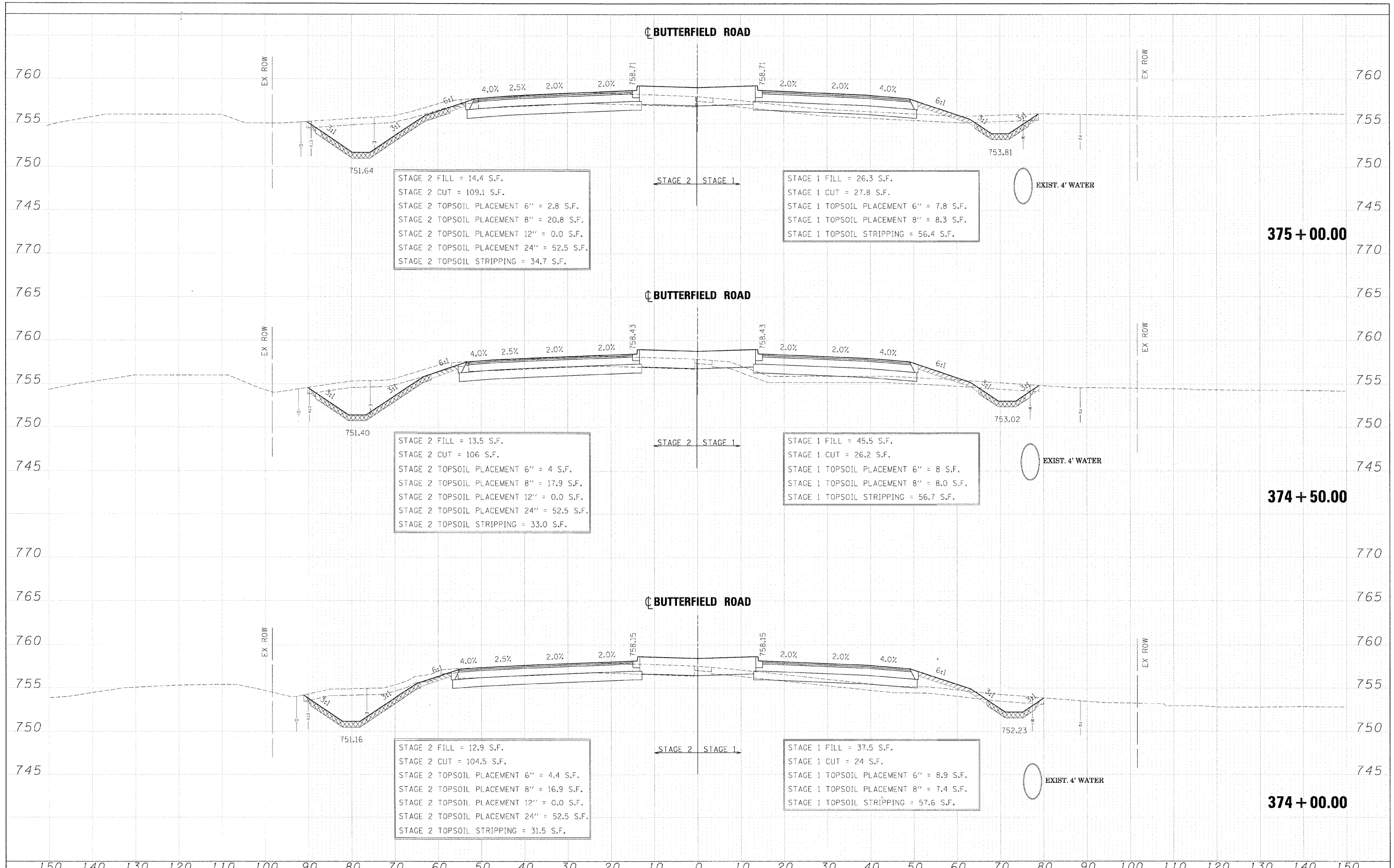


STAGE 2 FILL = 12.8 S.F.
 STAGE 2 CUT = 109.9 S.F.
 STAGE 2 TOPSOIL PLACEMENT 6" = 1.9 S.F.
 STAGE 2 TOPSOIL PLACEMENT 8" = 21.4 S.F.
 STAGE 2 TOPSOIL PLACEMENT 12" = 0.0 S.F.
 STAGE 2 TOPSOIL PLACEMENT 24" = 47.7 S.F.
 STAGE 2 TOPSOIL STRIPPING = 29.0 S.F.

STAGE 1 FILL = 87.7 S.F.
 STAGE 1 CUT = 25.4 S.F.
 STAGE 1 TOPSOIL PLACEMENT 6" = 9.4 S.F.
 STAGE 1 TOPSOIL PLACEMENT 8" = 7.6 S.F.
 STAGE 1 TOPSOIL STRIPPING = 58.8 S.F.

DATE	
BY	
FINAL SURVEY	
NOTED BOOK	
NO.	

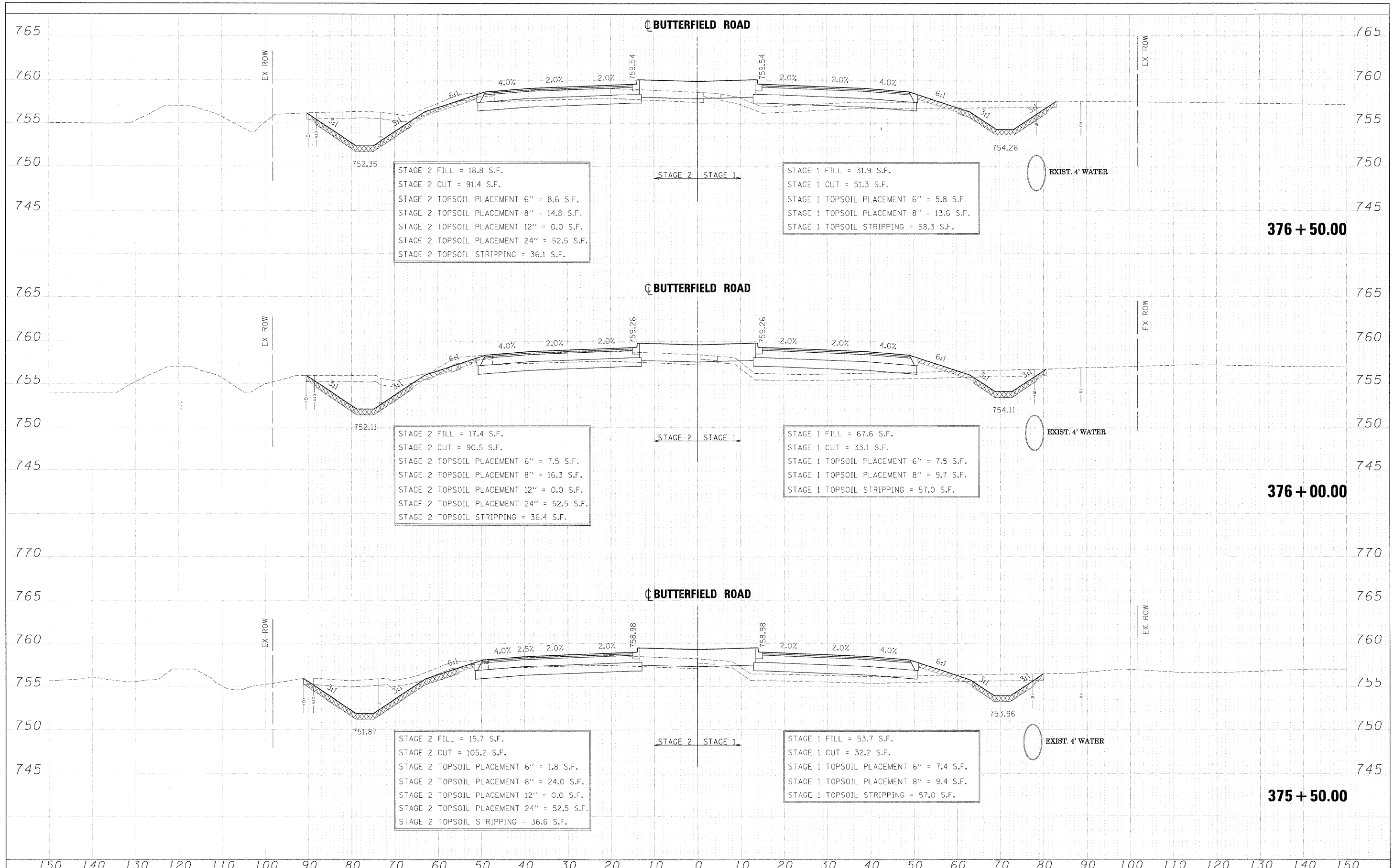
DATE	
BY	
REGISTERED SURVEY	
NOTED BOOK	
NO.	



FILE NAME =	DESIGNED - JMM	REVISED -	benesch	STATE OF ILLINOIS DEPARTMENT OF TRANSPORTATION	CROSS SECTIONS - IL RTE 56	F.A. RTE.	SECTION	COUNTY	TOTAL SHEETS	SHEET NO.
...ND162419-XS_56.DGN	DRAWN - BMH	REVISED -				365	(57 & 58)WRS-2	DUPAGE	681	582
USER NAME = tsk1ank	CHECKED - RMT	REVISED -				CONTRACT NO. 62419				
PLOT DATE = 12/7/2018	DATE - 12/6/10	REVISED -				ILLINOIS FED. AID PROJECT				
SCALE:						SHEET NO. 140 OF 189 SHEETS		STA. 374+00.00 TO STA. 375+00.00		

FINAL SURVEY	DATE
SURVEYED	BY
PLOTTED	
TEMPLATE	
AREAS	
CHECKED	
NO.	

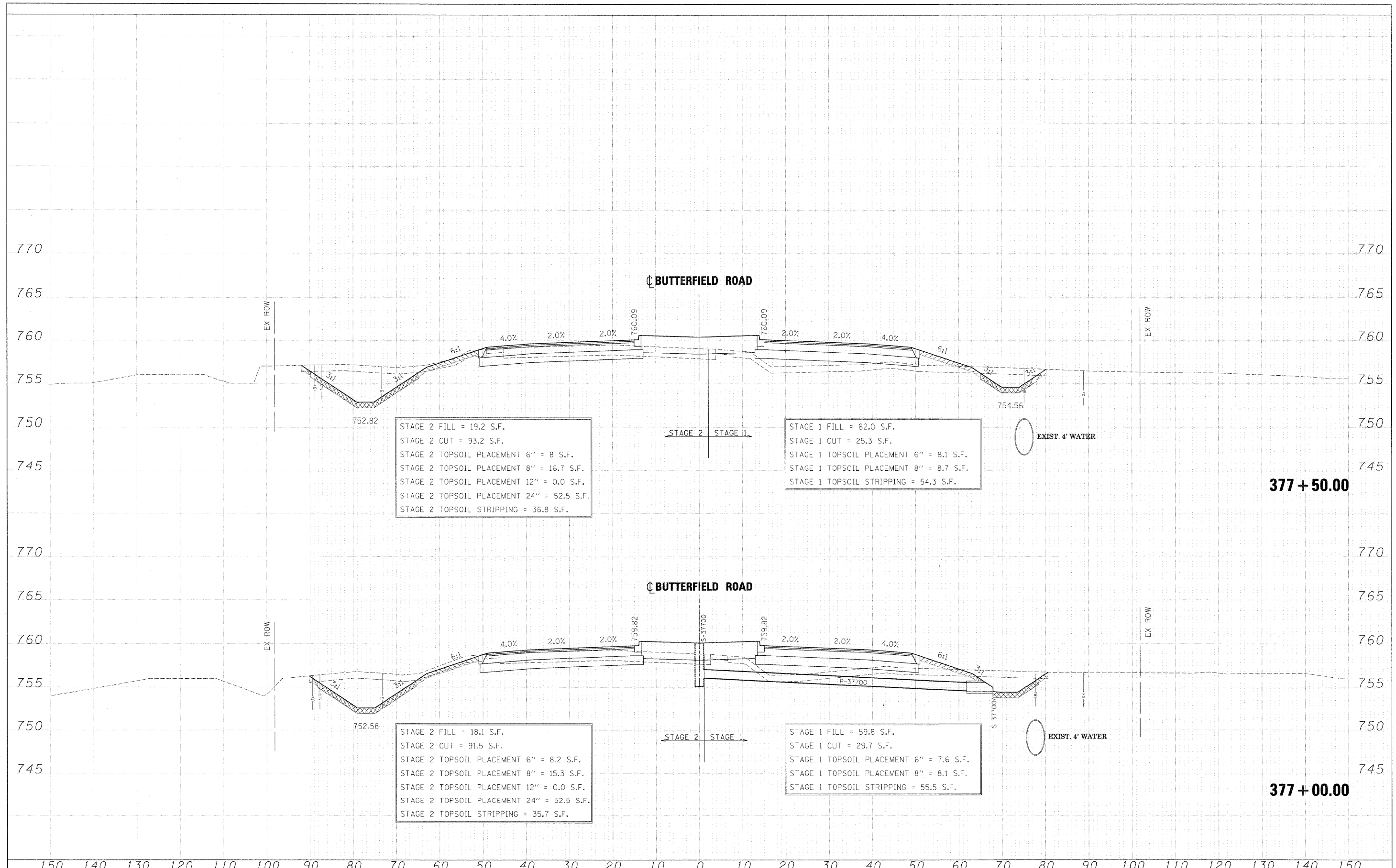
ORIGINAL SURVEY	DATE
SURVEYED	BY
PLOTTED	
TEMPLATE	
AREAS	
CHECKED	
NO.	



FILE NAME =	DESIGNED - JMM	REVISED -		STATE OF ILLINOIS DEPARTMENT OF TRANSPORTATION	CROSS SECTIONS - IL RTE 56			F.A. RTE.	SECTION	COUNTY	TOTAL SHEETS	SHEET NO.
...NC162419-XS_56.DGN	DRAWN - BMH	REVISED -			365	157 & 581WRS-2	DUPAGE	681	583			
USER NAME = w1mk	CHECKED - RMT	REVISED -			SCALE: SHEET NO. 141 OF 189 SHEETS STA. 375+50.00 TO STA. 376+50.00			CONTRACT NO. 62419				
PLOT DATE = 12/7/2012	DATE - 12/6/10	REVISED -			ILLINOIS FED. AID PROJECT							

FINAL SURVEY	SUBMITTED	DATE
NO. 1	NO. 1	
NO. 2	NO. 2	
NO. 3	NO. 3	
NO. 4	NO. 4	
NO. 5	NO. 5	
NO. 6	NO. 6	
NO. 7	NO. 7	
NO. 8	NO. 8	
NO. 9	NO. 9	
NO. 10	NO. 10	

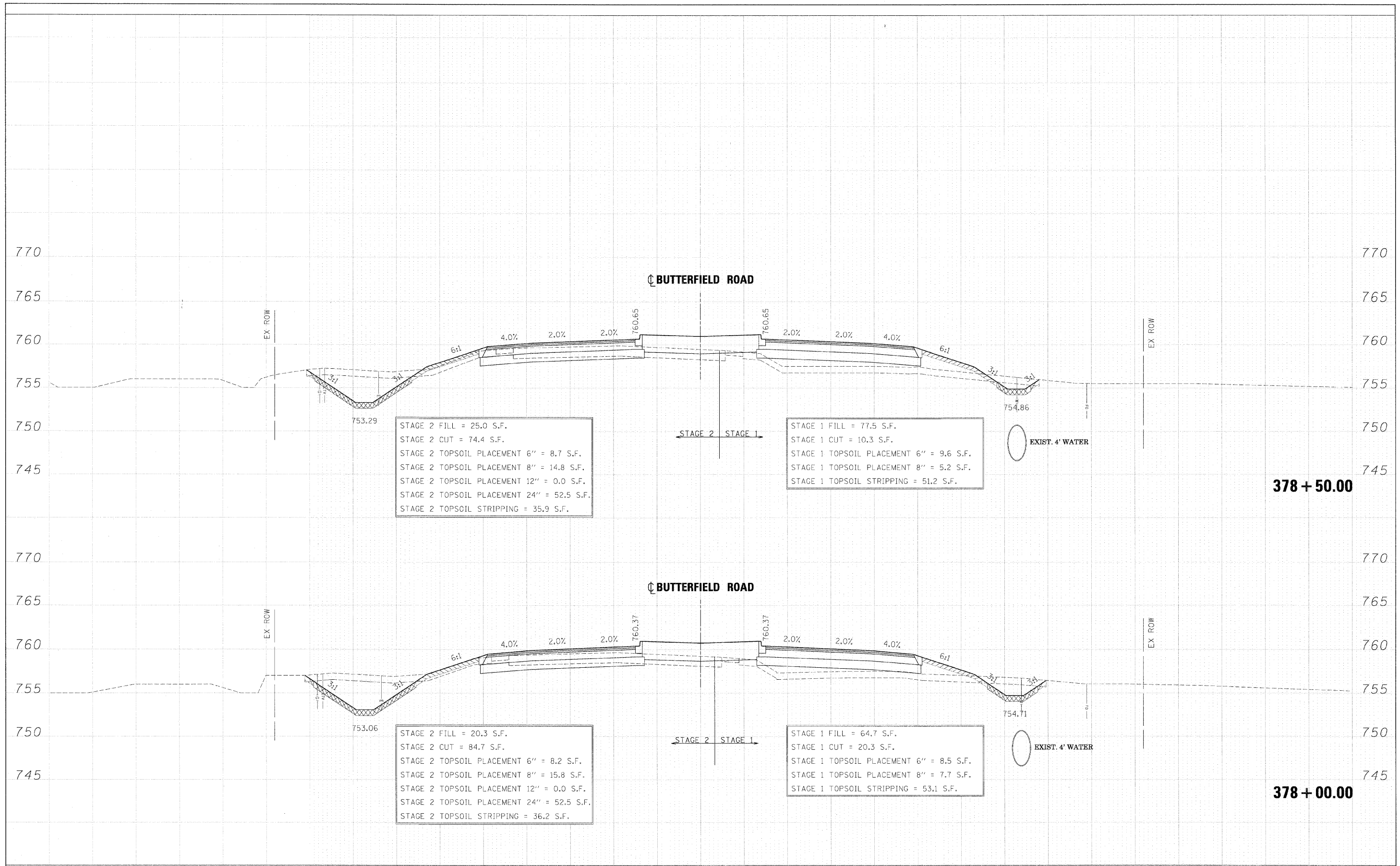
ORIGINAL SURVEY	SUBMITTED	DATE
NO. 1	NO. 1	
NO. 2	NO. 2	
NO. 3	NO. 3	
NO. 4	NO. 4	
NO. 5	NO. 5	
NO. 6	NO. 6	
NO. 7	NO. 7	
NO. 8	NO. 8	
NO. 9	NO. 9	
NO. 10	NO. 10	



FILE NAME =	DESIGNED - JMM	REVISED -	benesch	STATE OF ILLINOIS DEPARTMENT OF TRANSPORTATION	CROSS SECTIONS - IL RTE 56	F.A. RTE.	SECTION	COUNTY	TOTAL SHEETS	SHEET NO.
...ND162419-XS.56.DGN	DRAWN - BMH	REVISED -				365	(57 & 58)WRS-2	DUPAGE	681	584
USER NAME = tblank	CHECKED - RMT	REVISED -				CONTRACT NO. 62419				
PLOT DATE = 12/7/22	DATE = 12/6/10	REVISED -				ILLINOIS FED. AID PROJECT				

FINAL SURVEY	DATE
REVISIONS	BY
PLOTTED	
TEMPLATE	
AREAS	
CHECKED	
NO.	

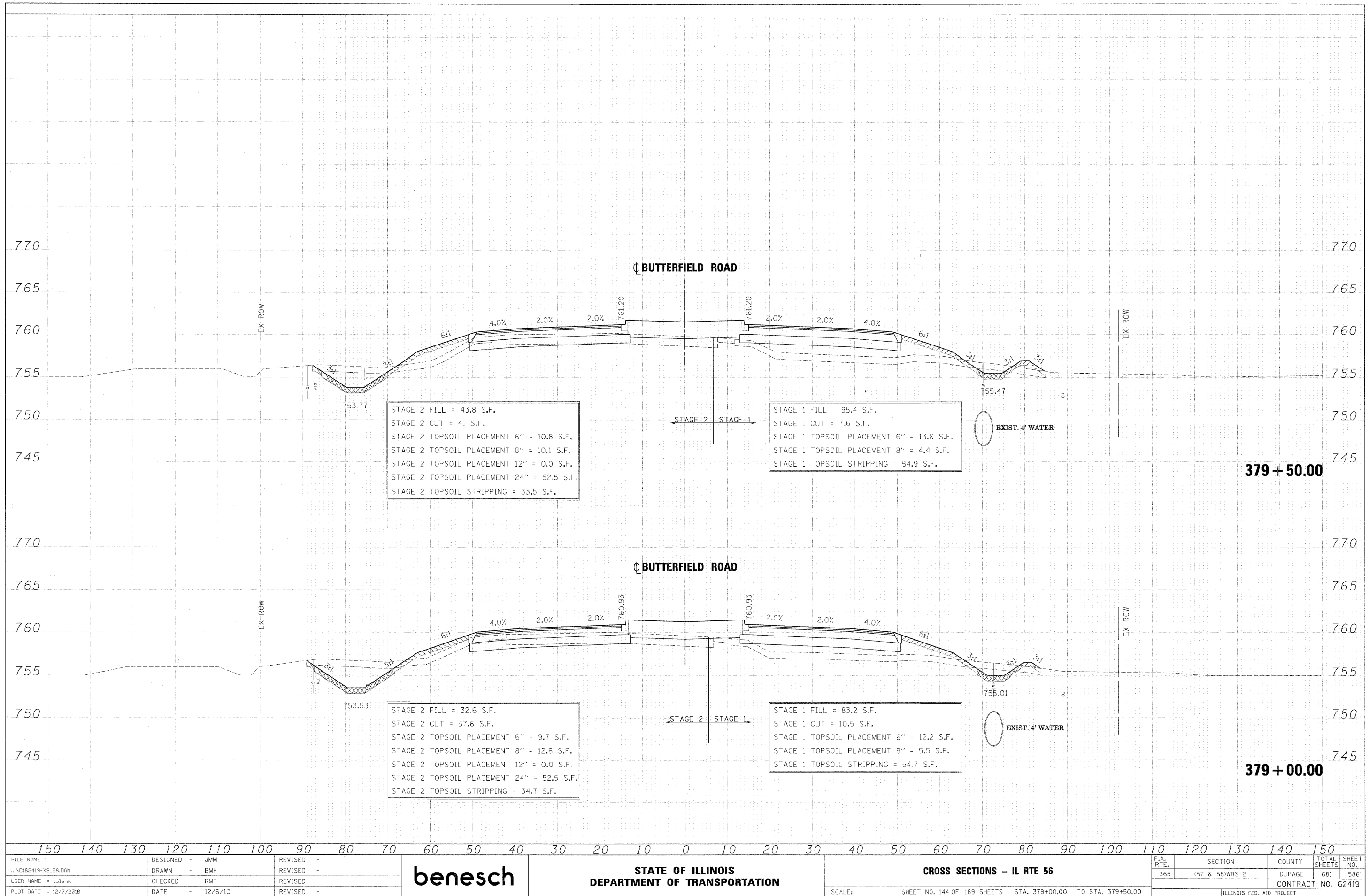
ORIGINAL SURVEY	DATE
REVISIONS	BY
PLOTTED	
TEMPLATE	
AREAS	
CHECKED	
NO.	



FILE NAME = ...ND162419-XS.56.DGN	DESIGNED - JMM	REVISED -	benesch	STATE OF ILLINOIS DEPARTMENT OF TRANSPORTATION	CROSS SECTIONS - IL RTE 56	F.A. RTE.	SECTION	COUNTY	TOTAL SHEETS	SHEET NO.
USER NAME = tblank	DRAWN - BMH	REVISED -				365	(57 & 58)WRS-2	DUPAGE	681	585
PLLOT DATE = 12/7/2010	CHECKED - RMT	REVISED -				CONTRACT NO. 62419				
DATE = 12/6/10	REVISED -	ILLINOIS FED. AID PROJECT								

FINAL SURVEY	SURVEY	DATE
NO. _____	PLOTTED	BY _____
NOTE BOOK	TEMPLATE	
AREAS CHECKED		

ORIGINAL SURVEY	SURVEY	DATE
NO. _____	PLOTTED	BY _____
NOTE BOOK	TEMPLATE	
AREAS CHECKED		



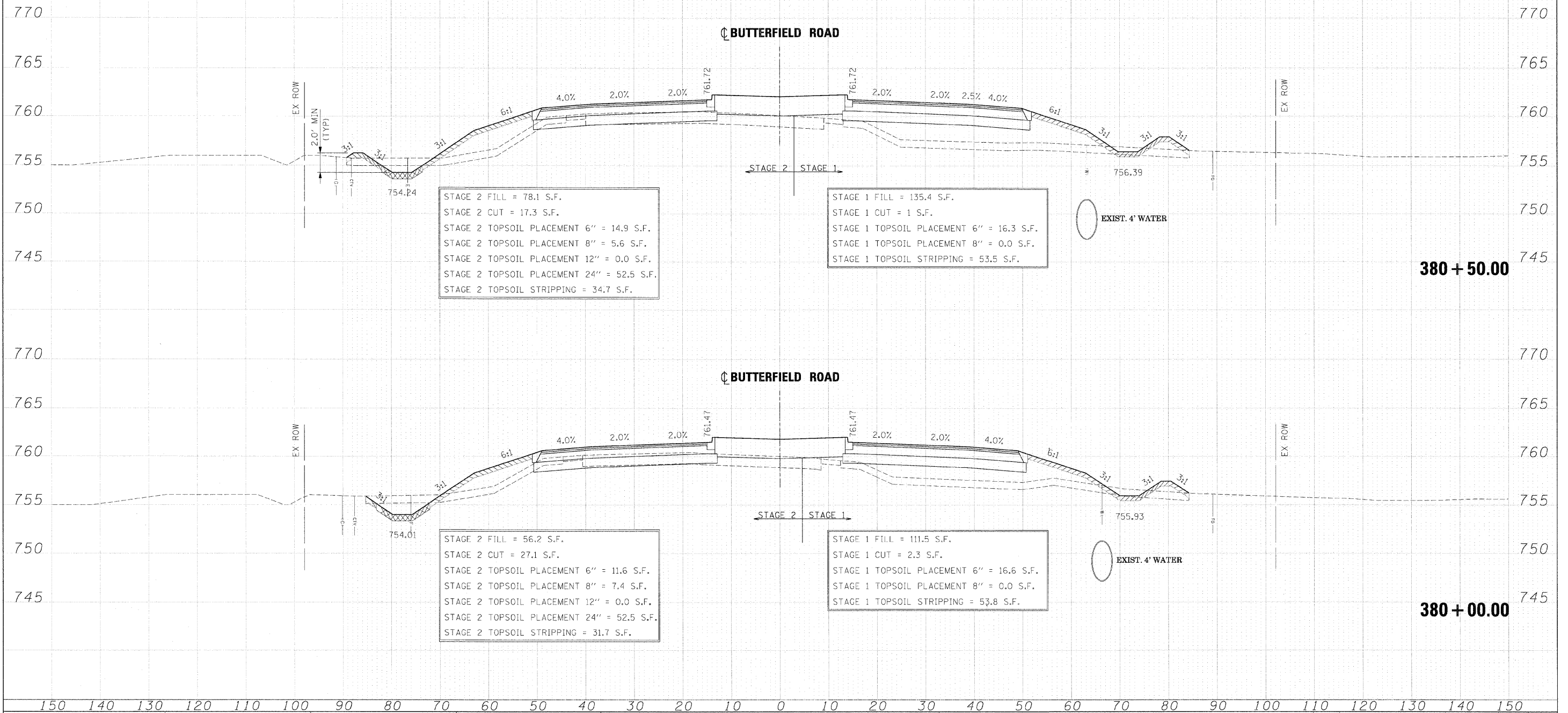
379 + 50.00

379 + 00.00

FILE NAME =	DESIGNED - JMM	REVISED -	benesch	STATE OF ILLINOIS DEPARTMENT OF TRANSPORTATION	CROSS SECTIONS - IL RTE 56	F.A. RTE.	SECTION	COUNTY	TOTAL SHEETS	SHEET NO.
...ND162419-XS.56.DGN	DRAWN - BMH	REVISED -				365	(57 & 58)WRS-2	DUPAGE	681	586
USER NAME = wblank	CHECKED - RMT	REVISED -				CONTRACT NO. 62419				
DATE = 12/7/2010	DATE - 12/6/10	REVISED -				ILLINOIS FED. AID PROJECT				
SCALE: SHEET NO. 144 OF 189 SHEETS STA. 379+00.00 TO STA. 379+50.00										

FINAL	SURVEYED	DATE
SURVEY	PLOTTED	BY
NOTE BOOK	TEMPLATE	
AREAS	CHECKED	
NO.		

ORIGINAL	SURVEY	DATE
SURVEY	PLOTTED	BY
NOTE BOOK	TEMPLATE	
AREAS	CHECKED	
NO.		



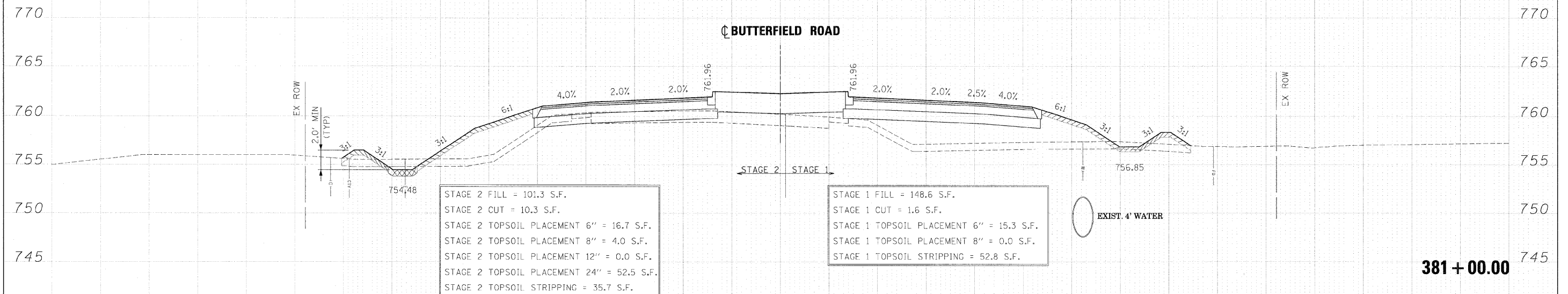
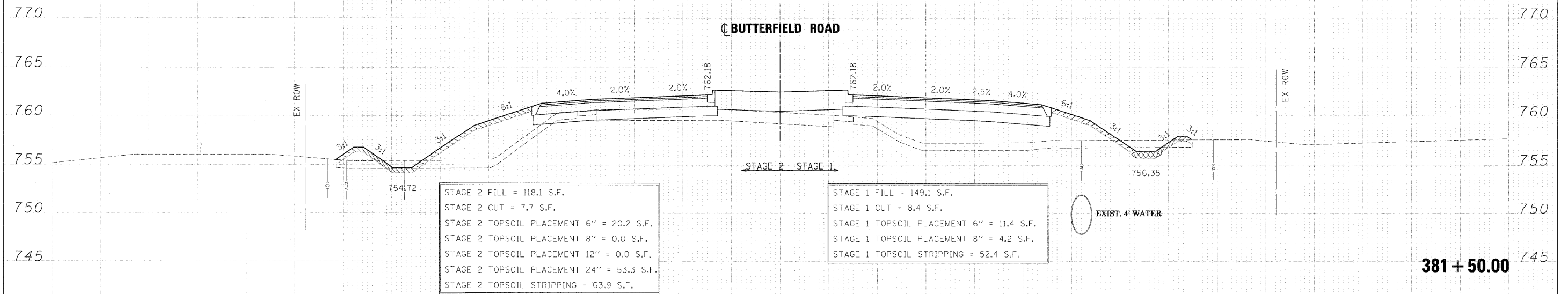
380 + 50.00

380 + 00.00

FILE NAME = ...	DESIGNED - JMM	REVISED -		STATE OF ILLINOIS DEPARTMENT OF TRANSPORTATION	CROSS SECTIONS - IL RTE 56	F.A. RTE.	SECTION	COUNTY	TOTAL SHEETS	SHEET NO.
USER NAME = wblmck	DRAWN - BMH	REVISED -				365	(S7 & S8)WRS-2	DUPAGE	681	587
PLCT DATE = 12/7/2010	CHECKED - RMT	REVISED -				CONTRACT NO. 62419		ILLINOIS FED. AID PROJECT		
DATE - 12/6/10	REVISED -	SCALE: SHEET NO. 145 OF 189 SHEETS				STA. 380+00.00 TO STA. 380+50.00				

FINAL SURVEY	DATE
SURVEY	BY
PLOTTED	
TEMPLATE	
NOTE BOOK	
AREAS CHECKED	
NO.	

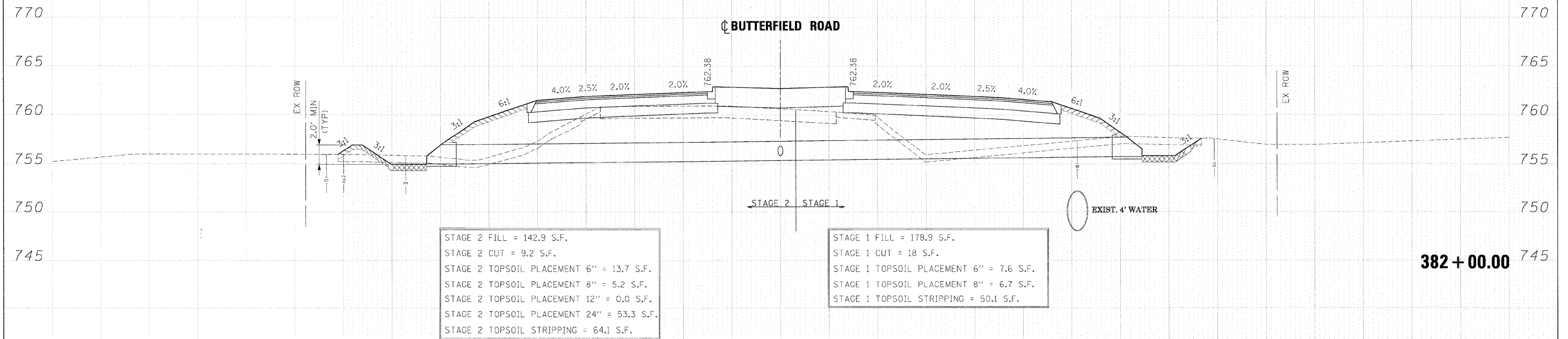
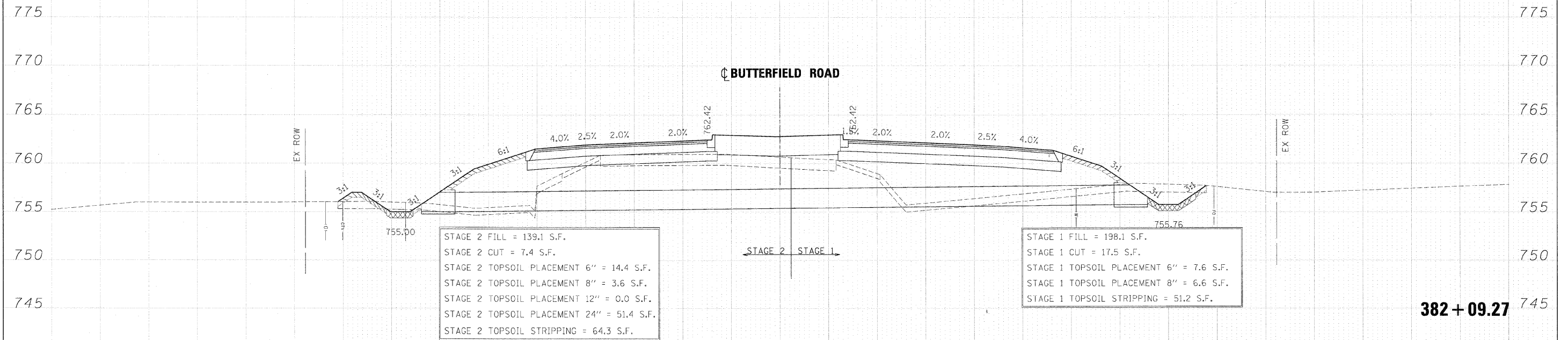
ORIGINAL SURVEY	DATE
SURVEY	BY
PLOTTED	
TEMPLATE	
NOTE BOOK	
AREAS CHECKED	
NO.	



FILE NAME =	DESIGNED - JMM	REVISED -	benesch	STATE OF ILLINOIS DEPARTMENT OF TRANSPORTATION	CROSS SECTIONS - IL RTE 56	F.A. RTE.	SECTION	COUNTY	TOTAL SHEETS	SHEET NO.
...ND162419-XS_56.DGN	DRAWN - BMH	REVISED -				365	(57 & 58)WRS-2	DUPAGE	681	588
USER NAME = tblank	CHECKED - RMT	REVISED -				CONTRACT NO. 62419				
PLLOT DATE = 12/7/2012	DATE - 12/6/10	REVISED -				ILLINOIS FED. AID PROJECT				

FINAL SURVEY	SURVEYED	DATE
SURVEY	PLOTTED	BY
NOTE BOOK	TEMP. DATE	
NO.	AREAS CHECKED	

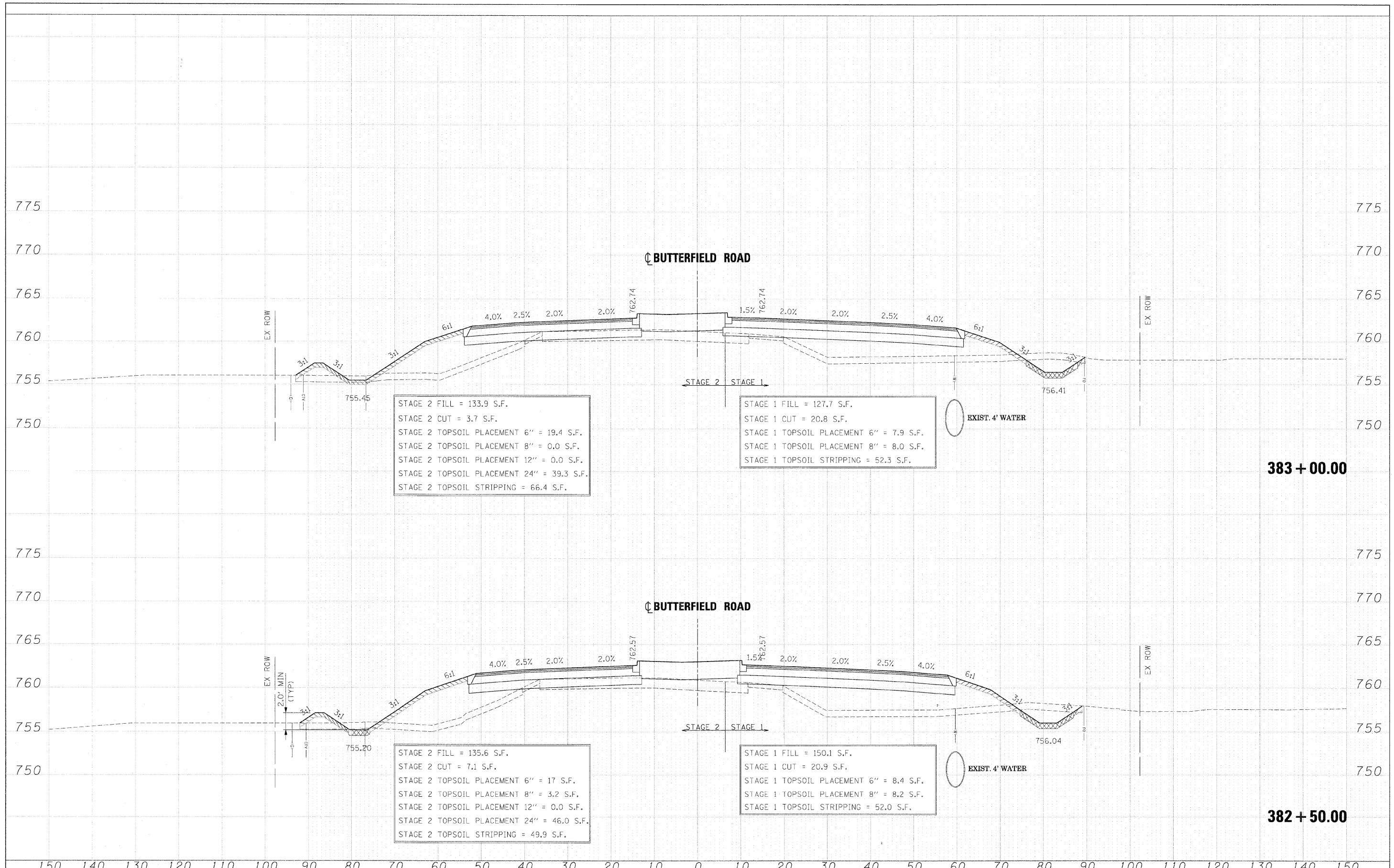
ORIGINAL SURVEY	SURVEYED	DATE
SURVEY	PLOTTED	BY
NOTE BOOK	TEMP. DATE	
NO.	AREAS CHECKED	



FILE NAME =	DESIGNED - JMM	REVISED -	benesch	STATE OF ILLINOIS DEPARTMENT OF TRANSPORTATION	CROSS SECTIONS - IL RTE 56			F.A. RTE.	SECTION	COUNTY	TOTAL SHEETS	SHEET NO.
...N0162419-XS_56.DGN	DRAWN - BMH	REVISED -			365	(57 & 58)WRS-2	DUPAGE	681	589			
USER NAME = tblank	CHECKED - RMT	REVISED -			SCALE: SHEET NO. 147 OF 189 SHEETS STA. 382+00.00 TO STA. 382+09.27			CONTRACT NO. 62419				
PLOT DATE = 12/7/2010	DATE - 12/6/10	REVISED -			ILLINOIS FED. AID PROJECT							

FINAL	SUPERSEDED	DATE
SURVEY	PLOTTED	
NOTE BOOK	TEMPLATE	
NO.	AREAS CHECKED	

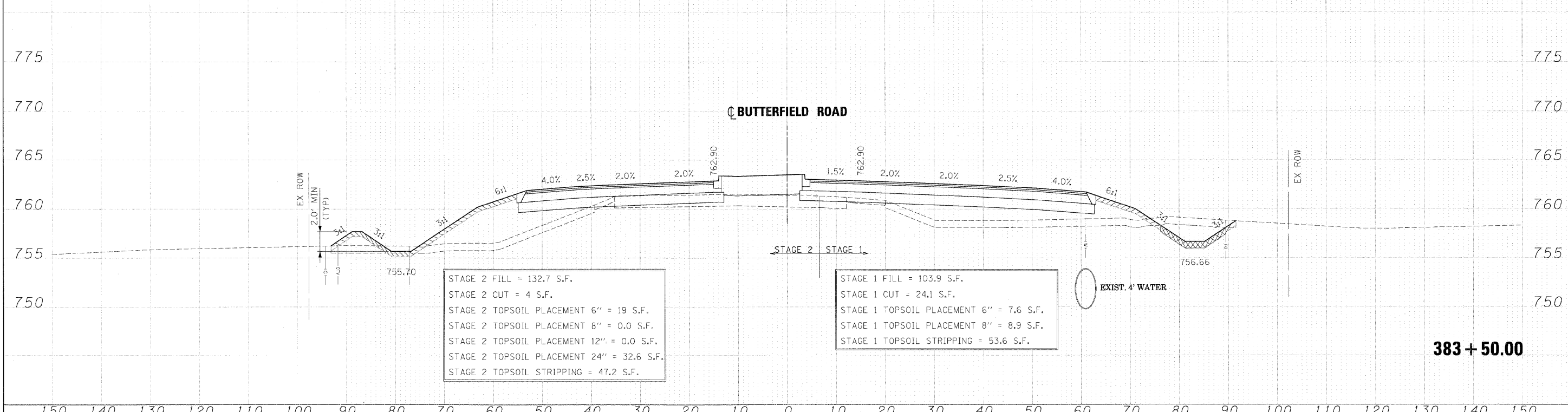
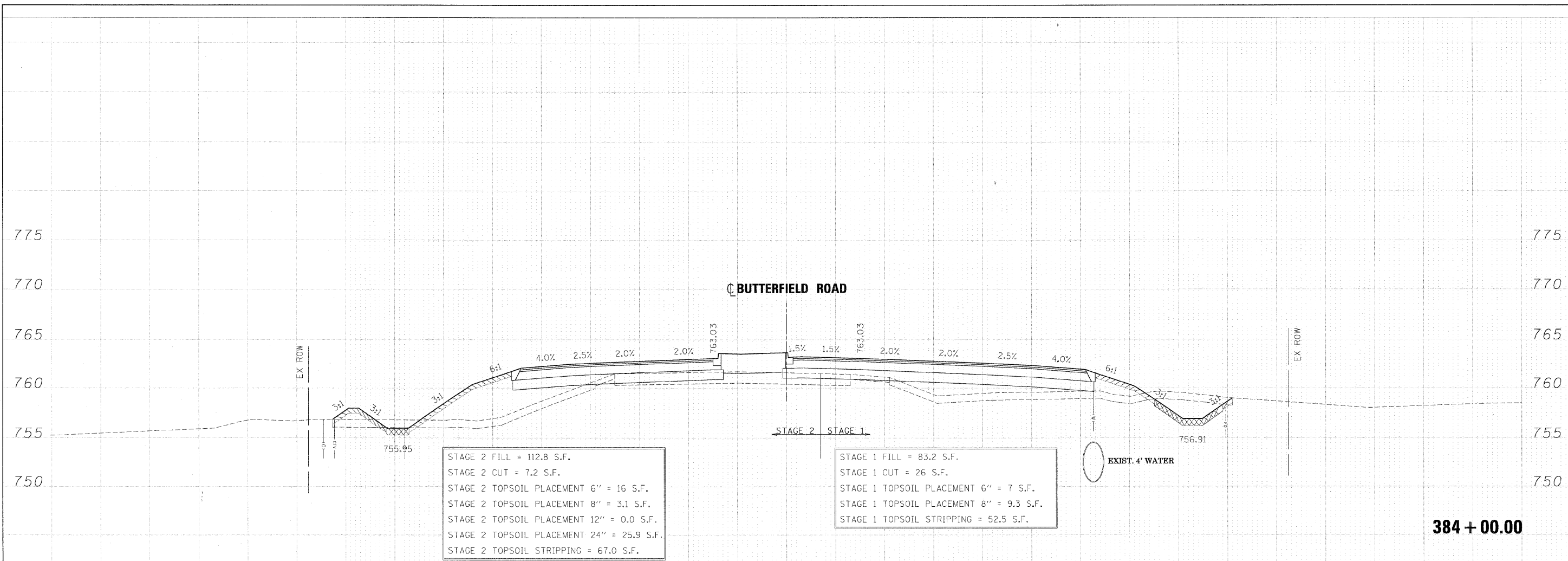
ORIGINAL	BY	DATE
SURVEY		
NOTE BOOK		
NO.	AREAS CHECKED	



FILE NAME =	DESIGNED - JMM	REVISED -		STATE OF ILLINOIS DEPARTMENT OF TRANSPORTATION	CROSS SECTIONS - IL RTE 56	F.A. RTE.	SECTION	COUNTY	TOTAL SHEETS	SHEET NO.
...ND162419-XS-56.DCN	DRAWN - BMH	REVISED -				365	(57 & 58)WRS-2	DUPAGE	681	590
USER NAME = tblank	CHECKED - RMT	REVISED -				CONTRACT NO. 62419				
PLOT DATE = 12/7/2010	DATE - 12/6/10	REVISED -				ILLINOIS FED. AID PROJECT				

FINAL SURVEY	SPRINGS	DATE
NOTE BOOK	PLOTTED	BY
NO.	TEMPLATE	
	AREAS	
	CHECKED	

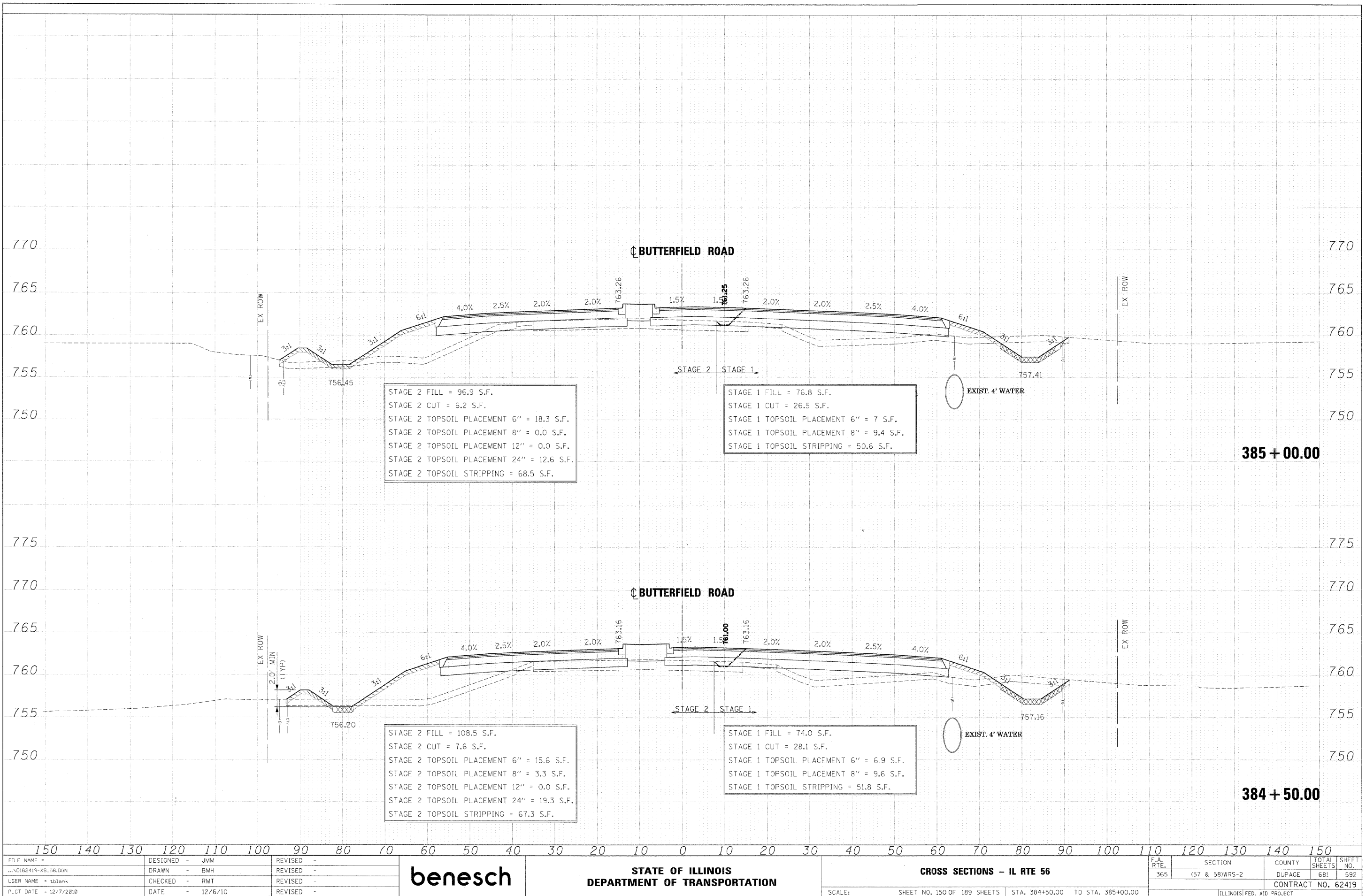
ORIGINAL SURVEY	SPRINGS	DATE
NOTE BOOK	PLOTTED	BY
NO.	TEMPLATE	
	AREAS	
	CHECKED	



FILE NAME = ...	DESIGNED - JMM	REVISED -	benesch	STATE OF ILLINOIS DEPARTMENT OF TRANSPORTATION	CROSS SECTIONS - IL RTE 56	F.A. RTE.	SECTION	COUNTY	TOTAL SHEETS	SHEET NO.
USER NAME =	DRAWN - BMH	REVISED -				365	(57 & 58)WRS-2	DUPAGE	681	591
PLLOT DATE =	CHECKED - RMT	REVISED -				CONTRACT NO. 62419				
	DATE - 12/6/10	REVISED -				ILLINOIS FED. AID PROJECT				

FINAL SURVEY	DATE
SURVEY PLOTTED	BY
NOTE BOOK	
AREAS CHECKED	
NO.	

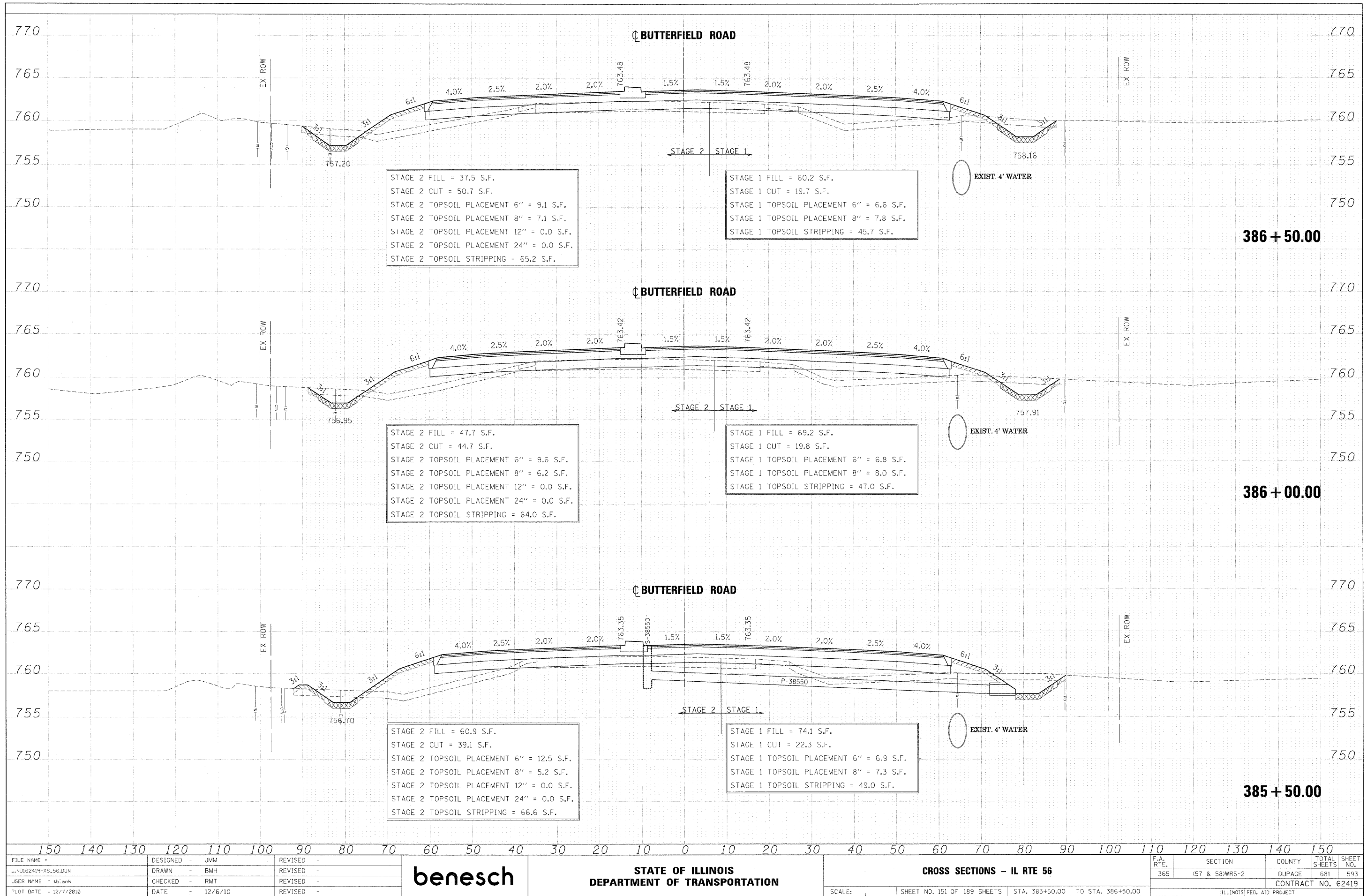
ORIGINAL SURVEY	DATE
SURVEY PLOTTED	BY
NOTE BOOK	
AREAS CHECKED	
NO.	



FILE NAME =	DESIGNED - JMM	REVISED -	benesch	STATE OF ILLINOIS DEPARTMENT OF TRANSPORTATION	CROSS SECTIONS - IL RTE 56	F.A. RTE.	SECTION	COUNTY	TOTAL SHEETS	SHEET NO.
...NO182419-X5_56.DGN	DRAWN - BMH	REVISED -				365	(57 & 58)WRS-2	DUPAGE	681	592
USER NAME = wls	CHECKED - RMT	REVISED -				CONTRACT NO. 62419				
PLCT DATE = 12/7/2010	DATE - 12/6/10	REVISED -				ILLINOIS FED. AID PROJECT				
SCALE: SHEET NO. 150 OF 189 SHEETS STA. 384+50.00 TO STA. 385+00.00										

DATE	
BY	
FINAL SURVEY	
SURVEY PLOTTED	
NOTE BOOK	
AREAS CHECKED	
NO.	

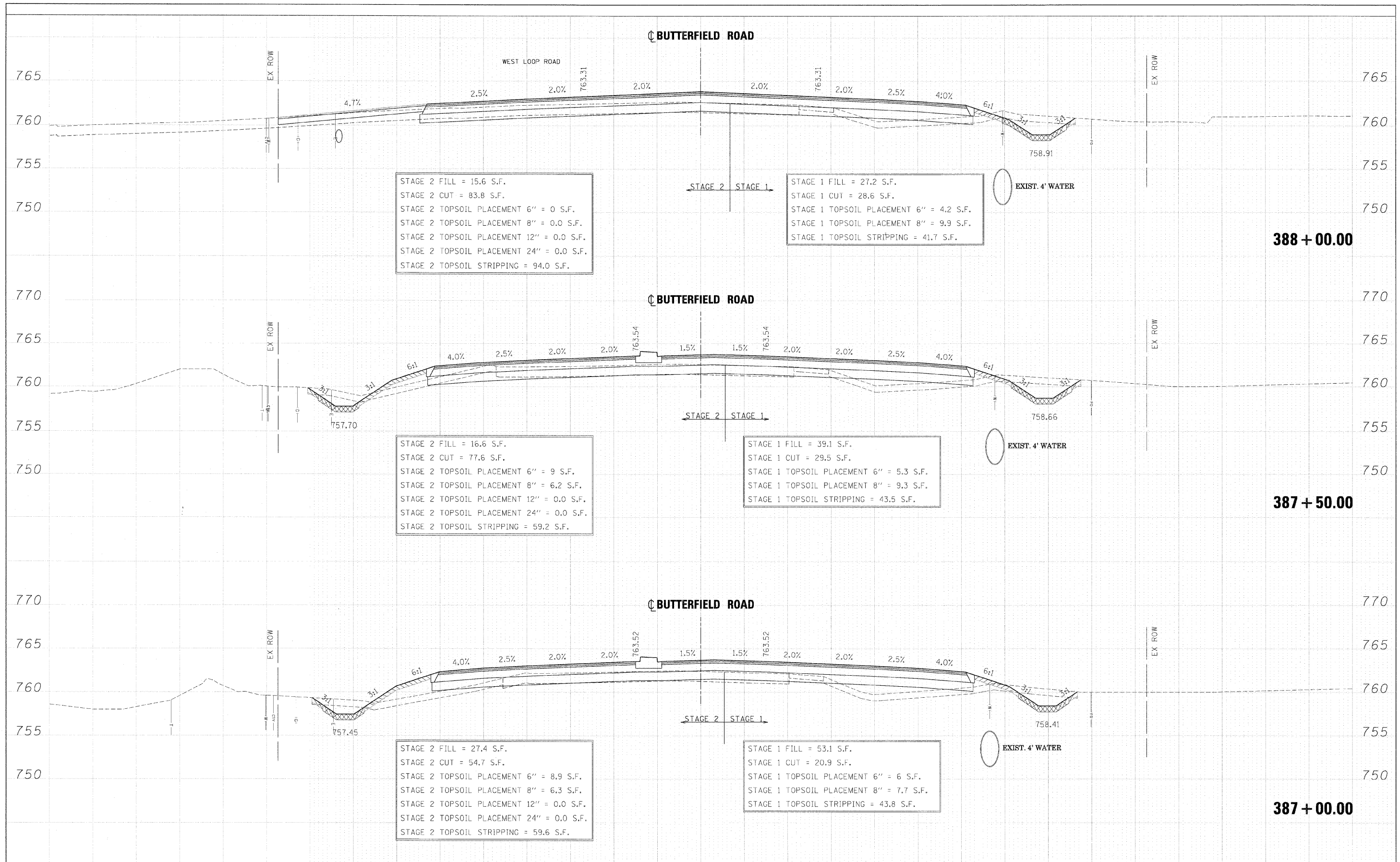
DATE	
BY	
ORIGINAL SURVEY	
SURVEY PLOTTED	
NOTE BOOK	
AREAS CHECKED	
NO.	



FILE NAME = ...ND162419-XS_56.DGN	DESIGNED - JMM	REVISED -		STATE OF ILLINOIS DEPARTMENT OF TRANSPORTATION	CROSS SECTIONS - IL RTE 56	F.A. RTE. 365	SECTION (57 & 58)WRS-2	COUNTY DUPAGE	TOTAL SHEETS 681	SHEET NO. 593			
USER NAME = us_benk	CHECKED - RMT	REVISED -				SCALE:	SHEET NO. 151 OF 189 SHEETS	STA. 385+50.00 TO STA. 386+50.00	ILLINOIS FED. AID PROJECT				
PLOT DATE = 12/7/2010	DATE = 12/6/10	REVISED -											

FINAL	DATE
SURVEY	BY
NOTED	
PLOTTED	
TEMPLATE	
AREAS	
CHECKED	
NO.	


ORIGINAL	DATE
SURVEY	BY
NOTED	
PLOTTED	
TEMPLATE	
AREAS	
CHECKED	
NO.	



FILE NAME =	DESIGNED - JMM	REVISED -	benesch	STATE OF ILLINOIS DEPARTMENT OF TRANSPORTATION	CROSS SECTIONS - IL RTE 56	F.A. RTE.	SECTION	COUNTY	TOTAL SHEETS	SHEET NO.
...ND162419-X5-56.DGN	DRAWN - BMH	REVISED -				365	(57 & 58)WRS-2	DUPAGE	681	594
USER NAME = tblank	CHECKED - RMT	REVISED -				CONTRACT NO. 62419				
DATE = 12/7/22.8	DATE = 12/6/10	REVISED -				ILLINOIS FED. AID PROJECT				

DATE	
BY	
SUPERVISOR	
DESIGNED	
DRAWN	
CHECKED	
DATE	
NO.	

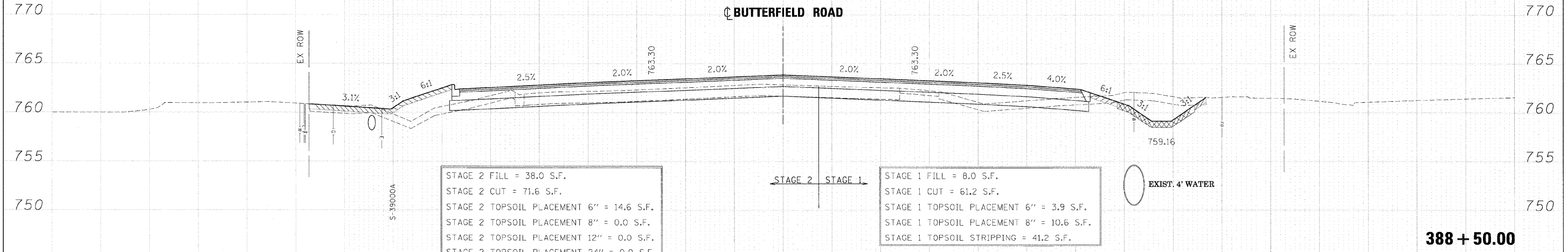
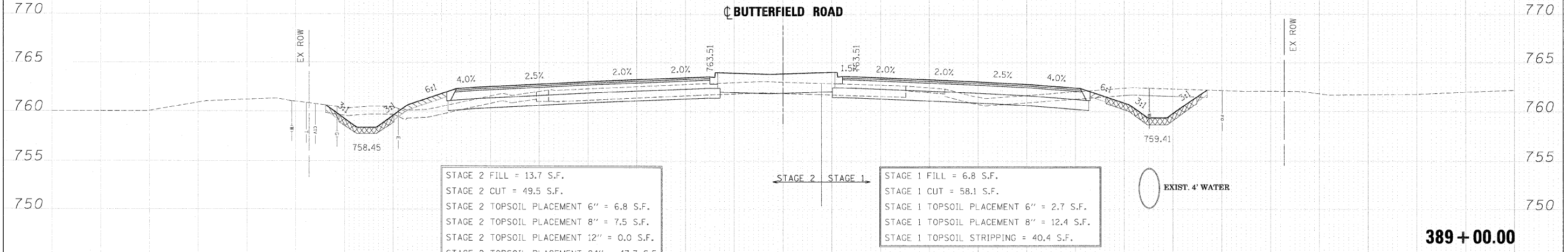
DATE	
BY	
SUPERVISOR	
DESIGNED	
DRAWN	
CHECKED	
DATE	
NO.	



FILE NAME =	DESIGNED - JMM	REVISED -	benesch STATE OF ILLINOIS DEPARTMENT OF TRANSPORTATION	CROSS SECTIONS - IL RTE 56		F.A. RTE.	SECTION	COUNTY	TOTAL SHEETS	SHEET NO.
...NC162419-X5.56.DGN	DRAWN - BMH	REVISED -		365	(57 & 58)WRS-2	DUPAGE	681	595		
USER NAME = tblank	CHECKED - RMT	REVISED -		CONTRACT NO. 62419		ILLINOIS FED. AID PROJECT				
PLOT DATE = 12/7/2012	DATE - 12/6/10	REVISED -		SCALE:	SHEET NO. 153 OF 189 SHEETS	STA. 388+04.02 TO STA. 388+26.63				

FINAL SURVEY	DATE
SURVEY PLOTTED	BY
TEMPLATE	
NOTIF. BOOK	
AREAS CHECKED	
NO.	

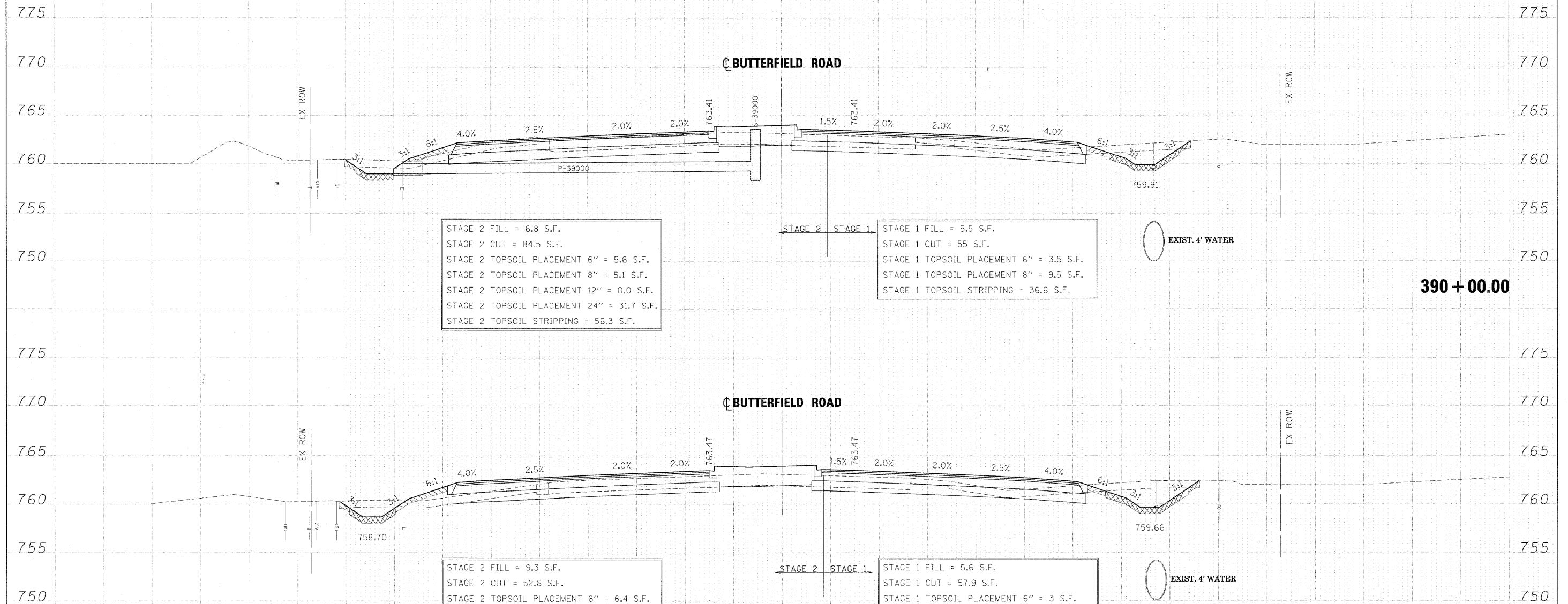
ORIGINAL SURVEY	DATE
SURVEY PLOTTED	BY
TEMPLATE	
NOTIF. BOOK	
AREAS CHECKED	
NO.	



FILE NAME =	DESIGNED - JMM	REVISED -	benesch	STATE OF ILLINOIS DEPARTMENT OF TRANSPORTATION	CROSS SECTIONS - IL RTE 56	F.A. RTE.	SECTION	COUNTY	TOTAL SHEETS	SHEET NO.
...ND162419-XS_56.DGN	DRAWN - BMH	REVISED -				365	(57 & 58)WRS-2	DUPAGE	681	596
USER NAME = tblank	CHECKED - RMT	REVISED -				CONTRACT NO. 62419				
PLOT DATE = 12/7/2010	DATE - 12/6/10	REVISED -				ILLINOIS FED. AID PROJECT				

FINAL	SURVEY	DATE
SURVEY	PLOTTED	BY
NOTE BOOK	TEMPLATE	
AREAS	CHECKED	
NO.		

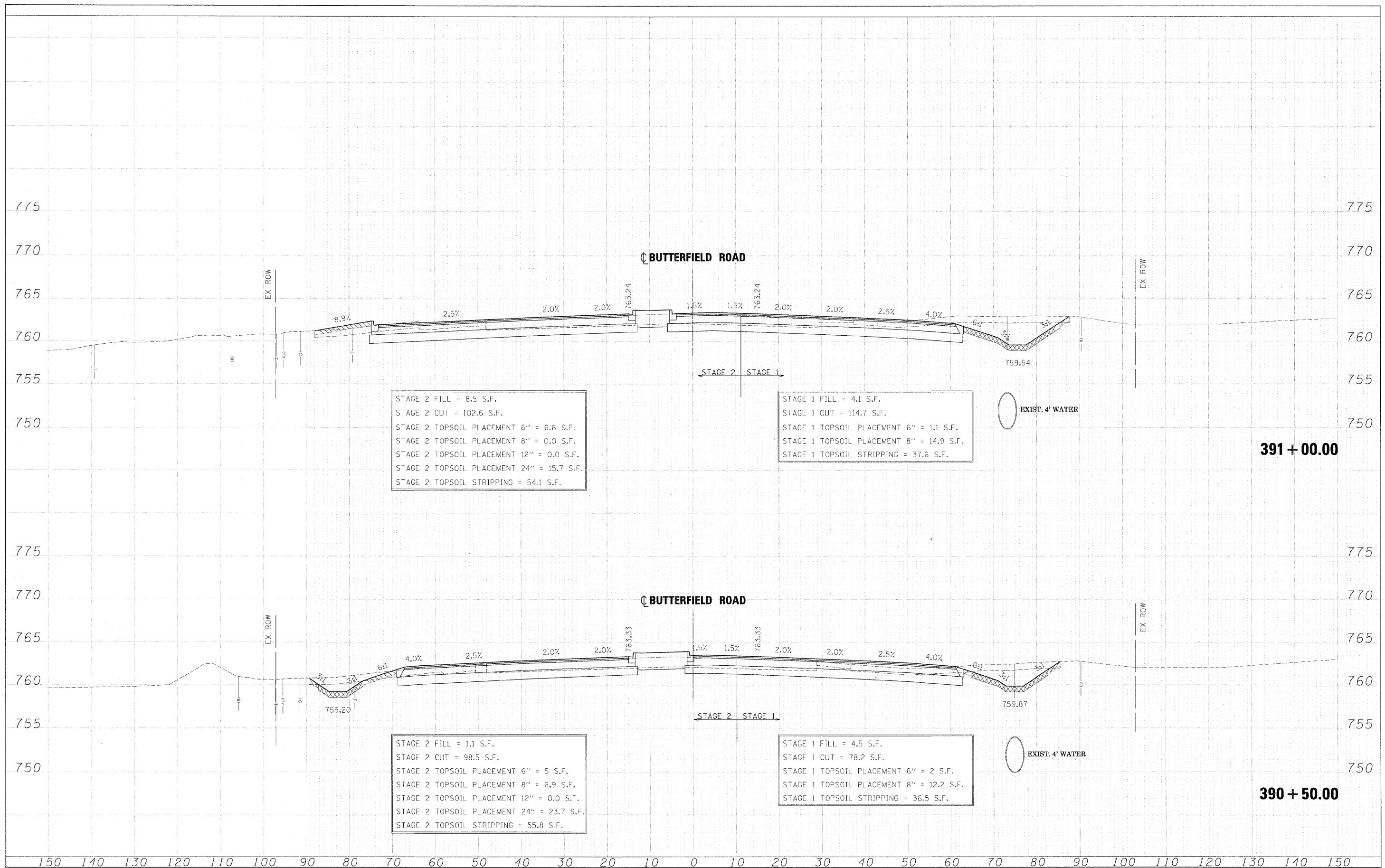
ORIGINAL	SURVEY	DATE
PLOTTED	BY	
NOTE BOOK	TEMPLATE	
AREAS	CHECKED	
NO.		



FILE NAME =	DESIGNED - JMM	REVISED -	benesch	STATE OF ILLINOIS DEPARTMENT OF TRANSPORTATION	CROSS SECTIONS - IL RTE 56	F.A. RTE.	SECTION	COUNTY	TOTAL SHEETS	SHEET NO.
...ND162419-X5 56.DGN	DRAWN - BMH	REVISED -				365	(57 & 58)WRS-2	OUPAGE	681	597
USER NAME = tblank	CHECKED - RMT	REVISED -				CONTRACT NO. 62419				
SCALE:	DATE - 12/6/10	REVISED -				ILLINOIS FED. AID PROJECT				
PLOT DATE = 12/7/2018			SHEET NO. 155 OF 189 SHEETS		STA. 389+50.00 TO STA. 390+00.00					

FINAL SURVEY	DATE
SUBMITTED	BY
NOTED	
PLOTTED	
TEMPLATE	
AREAS	
CHECKED	
NO.	

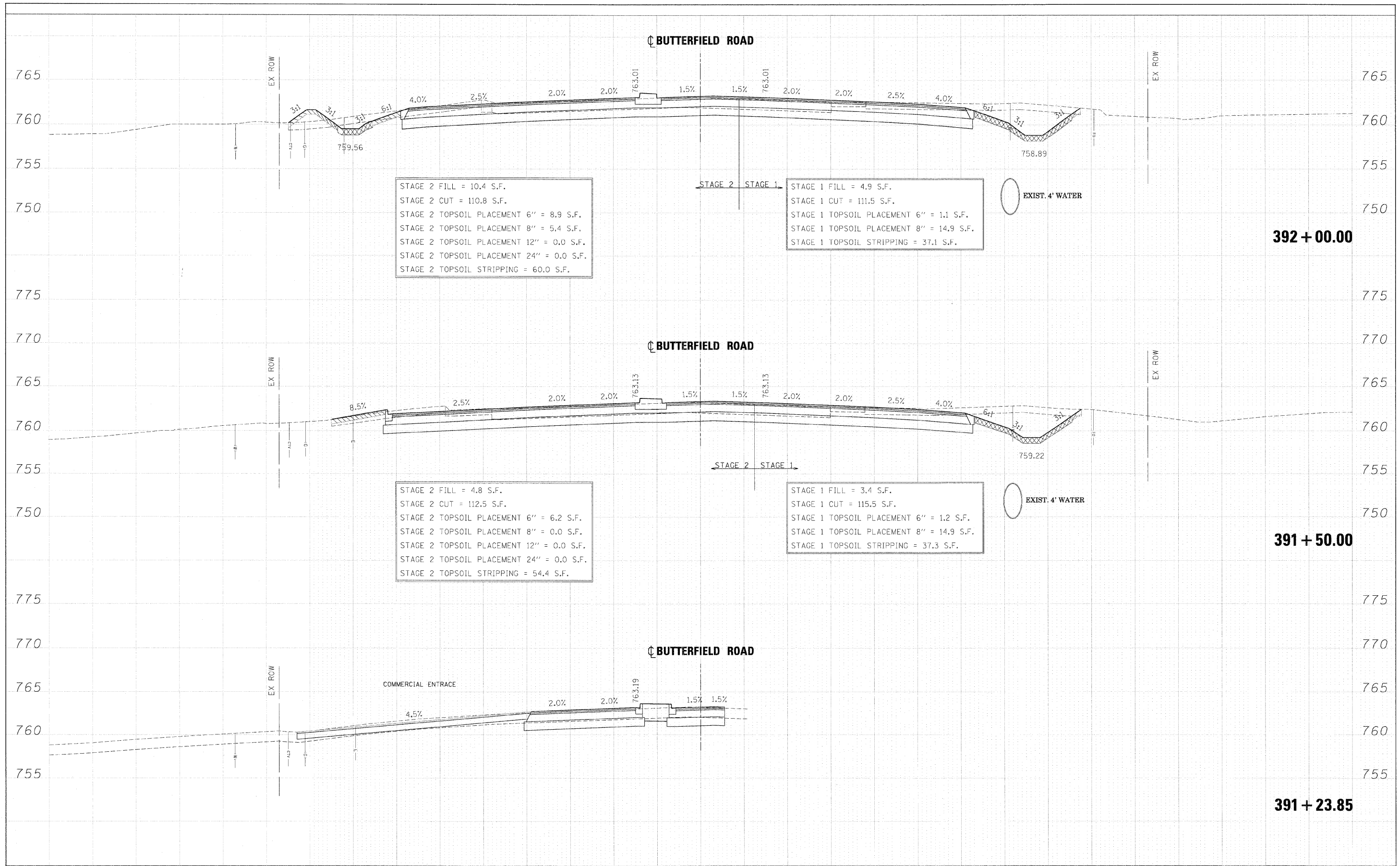
ORIGINAL SURVEY	DATE
NOTED	BY
PLOTTED	
TEMPLATE	
AREAS	
CHECKED	
NO.	



FILE NAME =	DESIGNED - JMM	REVISED -		STATE OF ILLINOIS		CROSS SECTIONS - IL RTE 56		F.A. RTEL	SECTION	COUNTY	TOTAL SHEETS	SHEET NO.
...ND162419-X5-56.DGN	DRAWN - BMH	REVISED -		DEPARTMENT OF TRANSPORTATION		SCALE:		365	(57 & 58)WRS-2	DUPAGE	681	598
USER NAME = tblank	CHECKED - RMT	REVISED -				SHEET NO. 156 OF 189 SHEETS				CONTRACT NO. 62419		
PLOT DATE = 12/7/2010	DATE - 12/6/10	REVISED -				STA. 390+50.00 TO STA. 391+00.00				ILLINOIS FED. AID PROJECT		

DATE	
BY	
REVISIONS	
NO.	
DATE	
BY	
REVISIONS	
NO.	
DATE	
BY	
REVISIONS	
NO.	

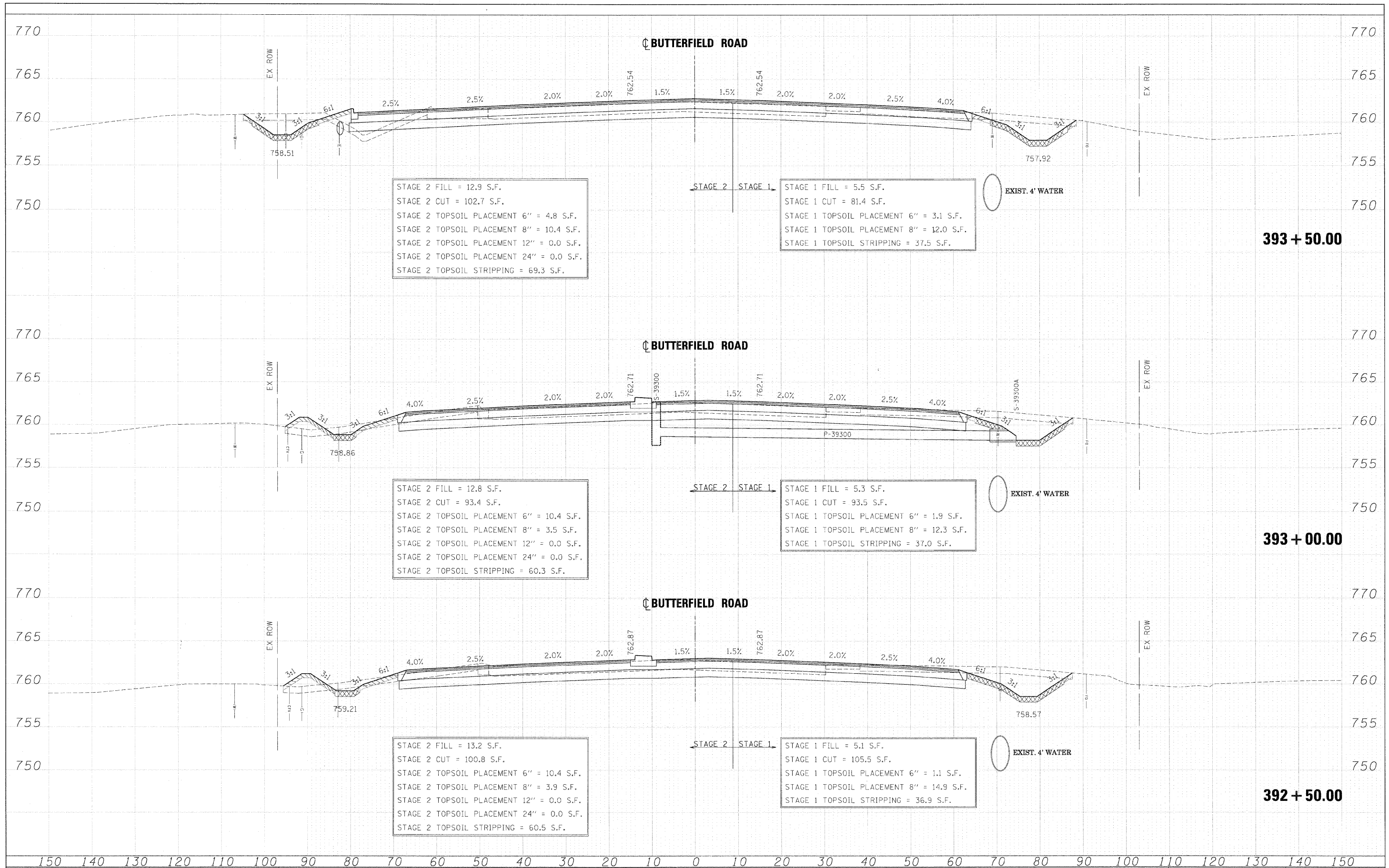
DATE	
BY	
REVISIONS	
NO.	
DATE	
BY	
REVISIONS	
NO.	
DATE	
BY	
REVISIONS	
NO.	



FILE NAME =	DESIGNED - JMM	REVISED -	benesch	STATE OF ILLINOIS DEPARTMENT OF TRANSPORTATION	CROSS SECTIONS - IL RTE 56	F.A. RTE.	SECTION	COUNTY	TOTAL SHEETS	SHEET NO.
...ND162419-X5_56.DGN	DRAWN - BMH	REVISED -				365	(57 & 58)WRS-2	DUPAGE	681	599
USER NAME = tbtank	CHECKED - RMT	REVISED -				CONTRACT NO. 62419				
DATE = 12/7/2010	DATE - 12/6/10	REVISED -				ILLINOIS FED. AID PROJECT				
SCALE:						SHEET, NO. 157 OF 189 SHEETS		STA. 391+23.85 TO STA. 392+00.00		

DATE	
BY	
FINAL SURVEY	SURVEYED
NOTE BOOK	PLOTTED
NO.	TEMPLATE
	AREAS
	CHECKED

DATE	
BY	
ORIGINAL SURVEY	SURVEYED
NOTE BOOK	PLOTTED
NO.	TEMPLATE
	AREAS
	CHECKED



FILE NAME =	DESIGNED - JMM	REVISED -		STATE OF ILLINOIS		CROSS SECTIONS - IL RTE 56		F.A. RTE.	SECTION	COUNTY	TOTAL SHEETS	SHEET NO.
...ND162419-X9-56.DGN	DRAWN - BMH	REVISED -		DEPARTMENT OF TRANSPORTATION				365	(57 & 58)WRS-2	DUPAGE	681	600
USER NAME = tblank	CHECKED - RMT	REVISED -				SCALE:		SHEET NO. 158 OF 189 SHEETS		CONTRACT NO. 62419		
PLOT DATE = 12/7/22.2	DATE - 12/6/10	REVISED -				STA. 392+50.00 TO STA. 393+50.00		ILLINOIS FED. AID PROJECT				