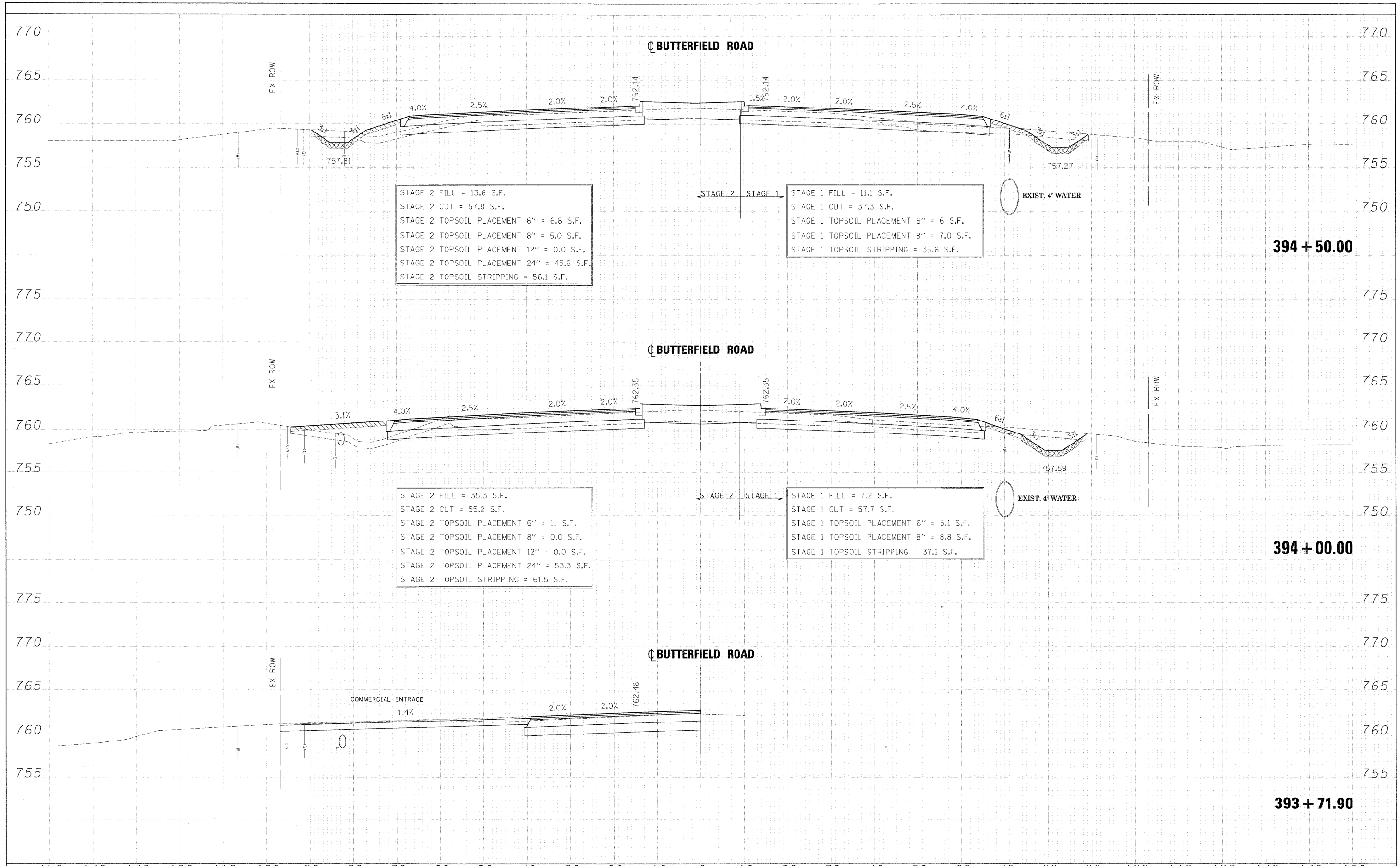


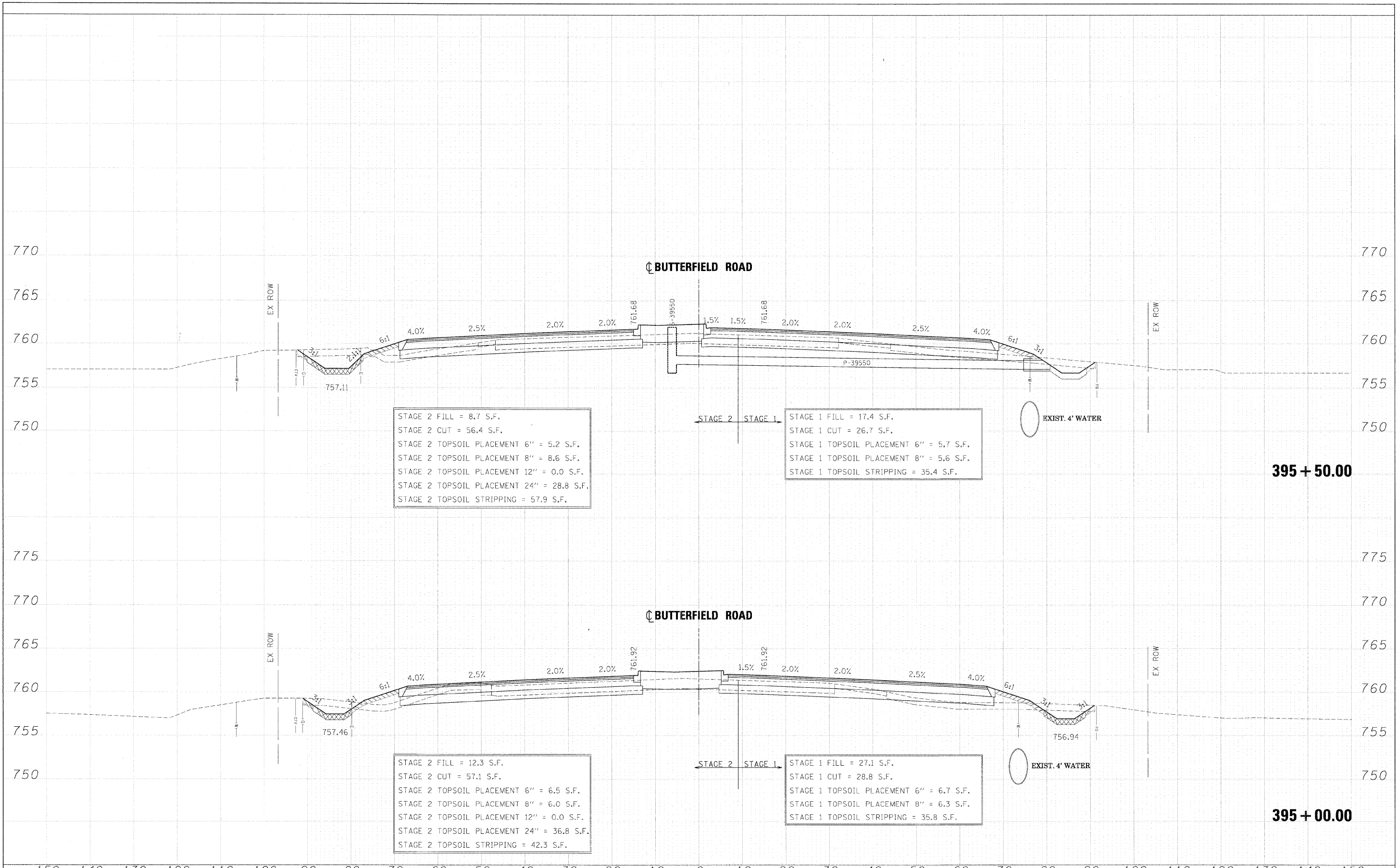
|          |  |
|----------|--|
| DATE     |  |
| BY       |  |
| DESIGNED |  |
| DRAWN    |  |
| CHECKED  |  |
| PLT DATE |  |

|          |  |
|----------|--|
| DATE     |  |
| BY       |  |
| DESIGNED |  |
| DRAWN    |  |
| CHECKED  |  |
| PLT DATE |  |



|                |      |
|----------------|------|
| FINAL SURVEY   | DATE |
| SURVEY PLOTTED | BY   |
| TEMPLATE       |      |
| NOTE BOOK      |      |
| AREAS CHECKED  |      |
| NO.            |      |

|                 |      |
|-----------------|------|
| ORIGINAL SURVEY | DATE |
| REVISIONS       | BY   |
| PLOTTED         |      |
| TEMPLATE        |      |
| NOTE BOOK       |      |
| AREAS CHECKED   |      |
| NO.             |      |



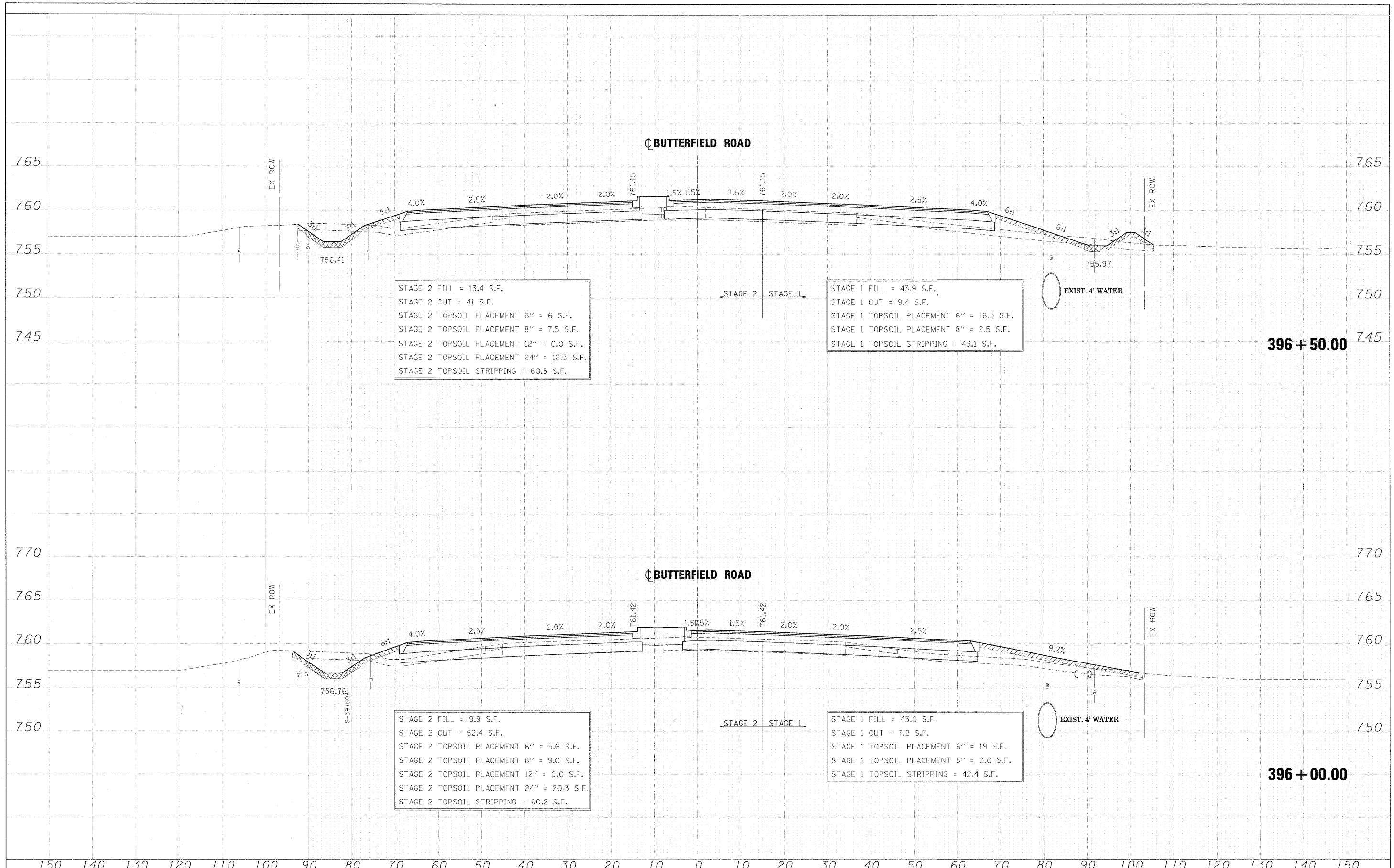
**395 + 50.00**

**395 + 00.00**

|                       |                |           |                |   |                                   |                             |                |                                  |              |           |
|-----------------------|----------------|-----------|----------------|---|-----------------------------------|-----------------------------|----------------|----------------------------------|--------------|-----------|
| FILE NAME =           | DESIGNED - JMM | REVISED - | <b>benesch</b> | <b>STATE OF ILLINOIS<br/>DEPARTMENT OF TRANSPORTATION</b> | <b>CROSS SECTIONS - IL RTE 56</b> | F.A. RTE.                   | SECTION        | COUNTY                           | TOTAL SHEETS | SHEET NO. |
| ...ND182419-XS.56.DGN | DRAWN - BMH    | REVISED - |                |   |                                   | 365                         | (57 & 58)WRS-2 | DUPAGE                           | 681          | 602       |
| USER NAME = tblank    | CHECKED - RMT  | REVISED - |                |   |                                   | CONTRACT NO. 62419          |                |                                  |              |           |
| PLOT DATE = 12/7/2012 | DATE - 12/6/10 | REVISED - |                |   |                                   | ILLINOIS FED. AID PROJECT   |                |                                  |              |           |
| SCALE:                |                |           |                |   |                                   | SHEET NO. 160 OF 189 SHEETS |                | STA. 395+00.00 TO STA. 395+50.00 |              |           |

|           |  |
|-----------|--|
| DATE      |  |
| BY        |  |
| REVISIONS |  |
| SURVEY    |  |
| PLOTTED   |  |
| TEMPLATE  |  |
| AREAS     |  |
| CHECKED   |  |
| NO.       |  |

|           |  |
|-----------|--|
| DATE      |  |
| BY        |  |
| REVISIONS |  |
| SURVEY    |  |
| PLOTTED   |  |
| TEMPLATE  |  |
| AREAS     |  |
| CHECKED   |  |
| NO.       |  |



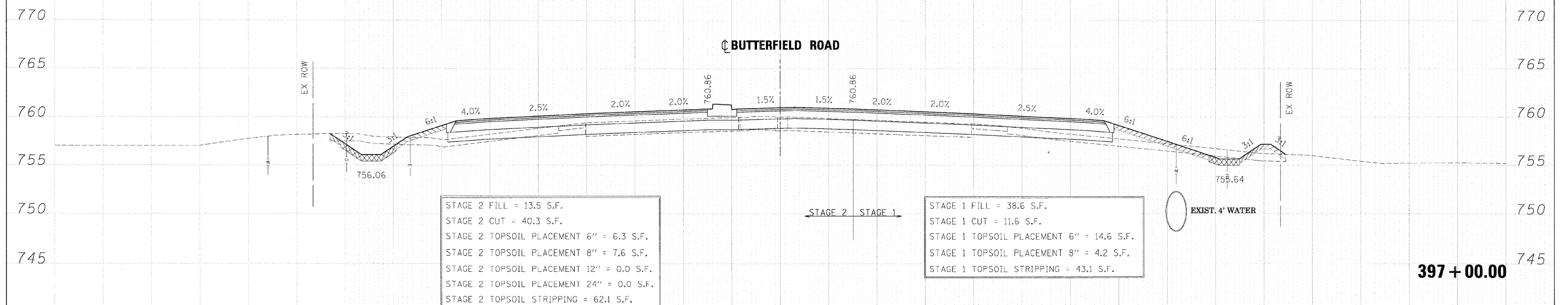
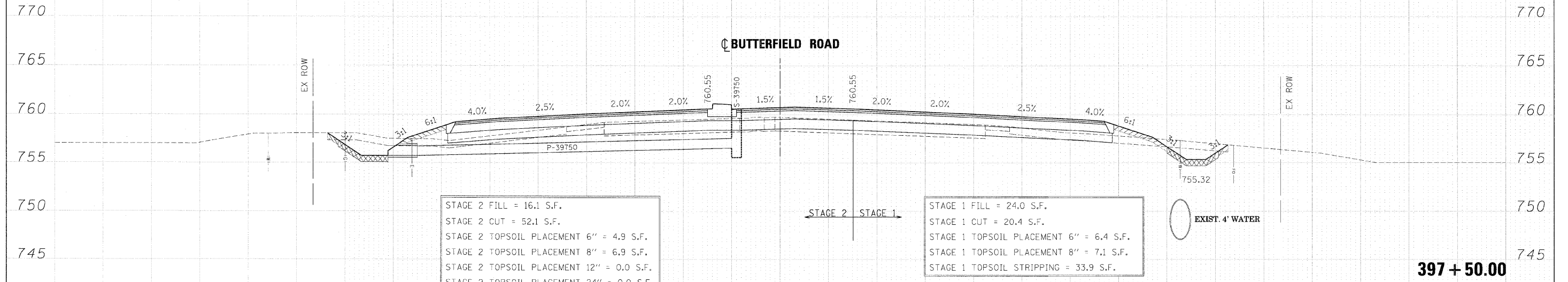
396 + 50.00

396 + 00.00

|                       |                |           |  |                              |  |                             |  |                                  |                |                           |              |           |
|-----------------------|----------------|-----------|--|------------------------------|--|-----------------------------|--|----------------------------------|----------------|---------------------------|--------------|-----------|
| FILE NAME =           | DESIGNED - JMM | REVISED - |  | STATE OF ILLINOIS            |  | CROSS SECTIONS - IL RTE 56  |  | F.A. RTE.                        | SECTION        | COUNTY                    | TOTAL SHEETS | SHEET NO. |
| ...ND162419-X5_56.DGN | DRAWN - BMH    | REVISED - |  | DEPARTMENT OF TRANSPORTATION |  | SCALE:                      |  | 365                              | (57 & 58)WRS-2 | DUPAGE                    | 681          | 603       |
| USER NAME = wjlenk    | CHECKED - RMT  | REVISED - |  |                              |  | SHEET NO. 161 OF 189 SHEETS |  | STA. 396+00.00 TO STA. 396+50.00 |                | CONTRACT NO. 62419        |              |           |
| PLOT DATE = 12/7/2012 | DATE - 12/6/10 | REVISED - |  |                              |  |                             |  |                                  |                | ILLINOIS FED. AID PROJECT |              |           |

|               |      |
|---------------|------|
| FINAL SURVEY  | DATE |
| REVISED       | BY   |
| PLOTTED       |      |
| TEMPLATE      |      |
| NOTE BOOK     |      |
| AREAS CHECKED |      |

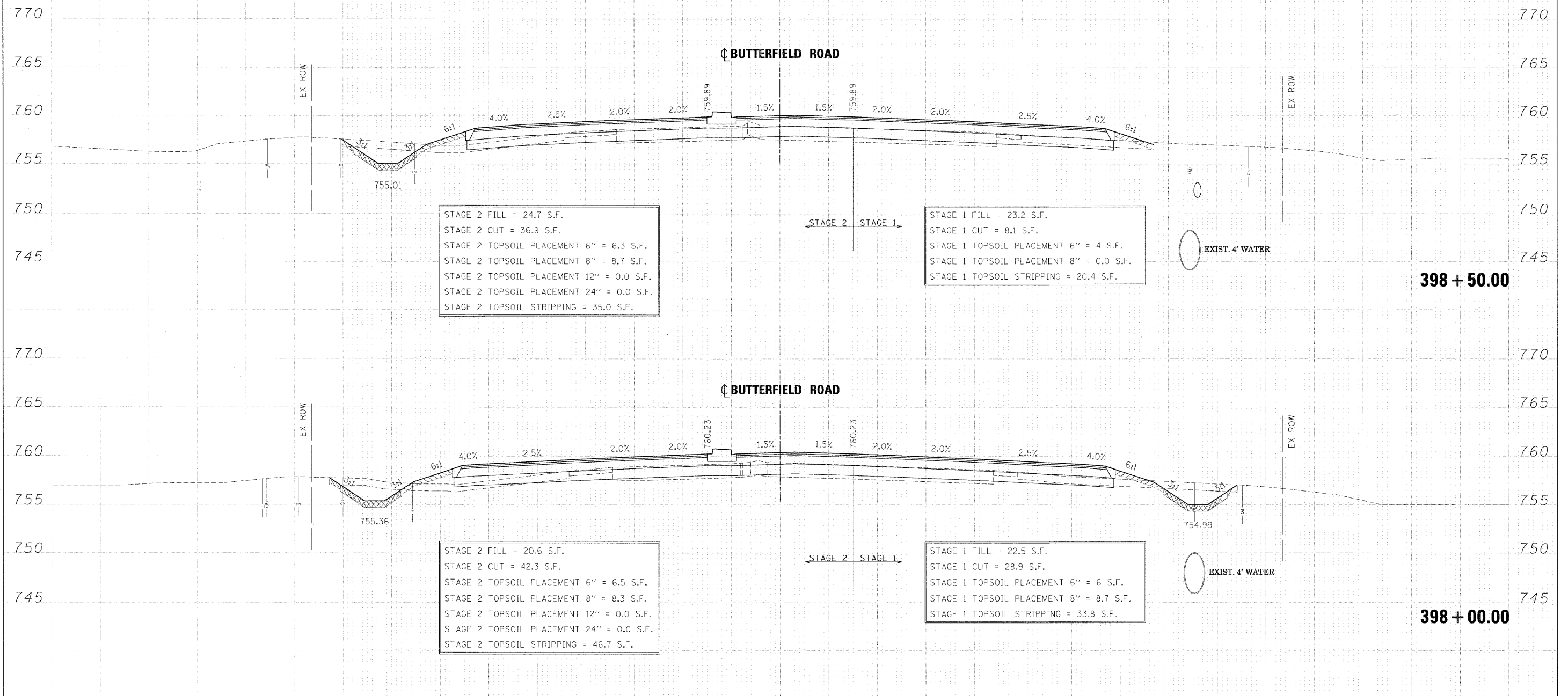
|                 |      |
|-----------------|------|
| ORIGINAL SURVEY | DATE |
| REVISED         | BY   |
| PLOTTED         |      |
| TEMPLATE        |      |
| NOTE BOOK       |      |
| AREAS CHECKED   |      |



|                       |                |           |                |   |                                   |                |                             |         |                                  |              |                    |  |  |
|-----------------------|----------------|-----------|----------------|---|-----------------------------------|----------------|-----------------------------|---------|----------------------------------|--------------|--------------------|--|--|
| FILE NAME =           | DESIGNED - JMM | REVISED - | <b>benesch</b> | <b>STATE OF ILLINOIS<br/>DEPARTMENT OF TRANSPORTATION</b> | <b>CROSS SECTIONS - IL RTE 56</b> |                | F.A. RTE.                   | SECTION | COUNTY                           | TOTAL SHEETS | SHEET NO.          |  |  |
| ...ND162419-XS-56.DGN | DRAWN - BMH    | REVISED - |                |   | 365                               | 157 & 581WRS-2 | DUPAGE                      | 681     | 604                              |              |                    |  |  |
| USER NAME = wjank     | CHECKED - RMT  | REVISED - |                |   | SCALE:                            |                | SHEET NO. 162 OF 189 SHEETS |         | STA. 397+00.00 TO STA. 397+50.00 |              | CONTRACT NO. 62419 |  |  |
| PLOT DATE = 12/7/2010 | DATE - 12/6/10 | REVISED - |                |   | ILLINOIS FED. AID PROJECT         |                |                             |         |                                  |              |                    |  |  |

|               |      |
|---------------|------|
| FINAL         | DATE |
| SURVEY        | BY   |
| PLOTTED       |      |
| TEMPLATE      |      |
| NOTE BOOK     |      |
| AREAS CHECKED |      |
| NO.           |      |

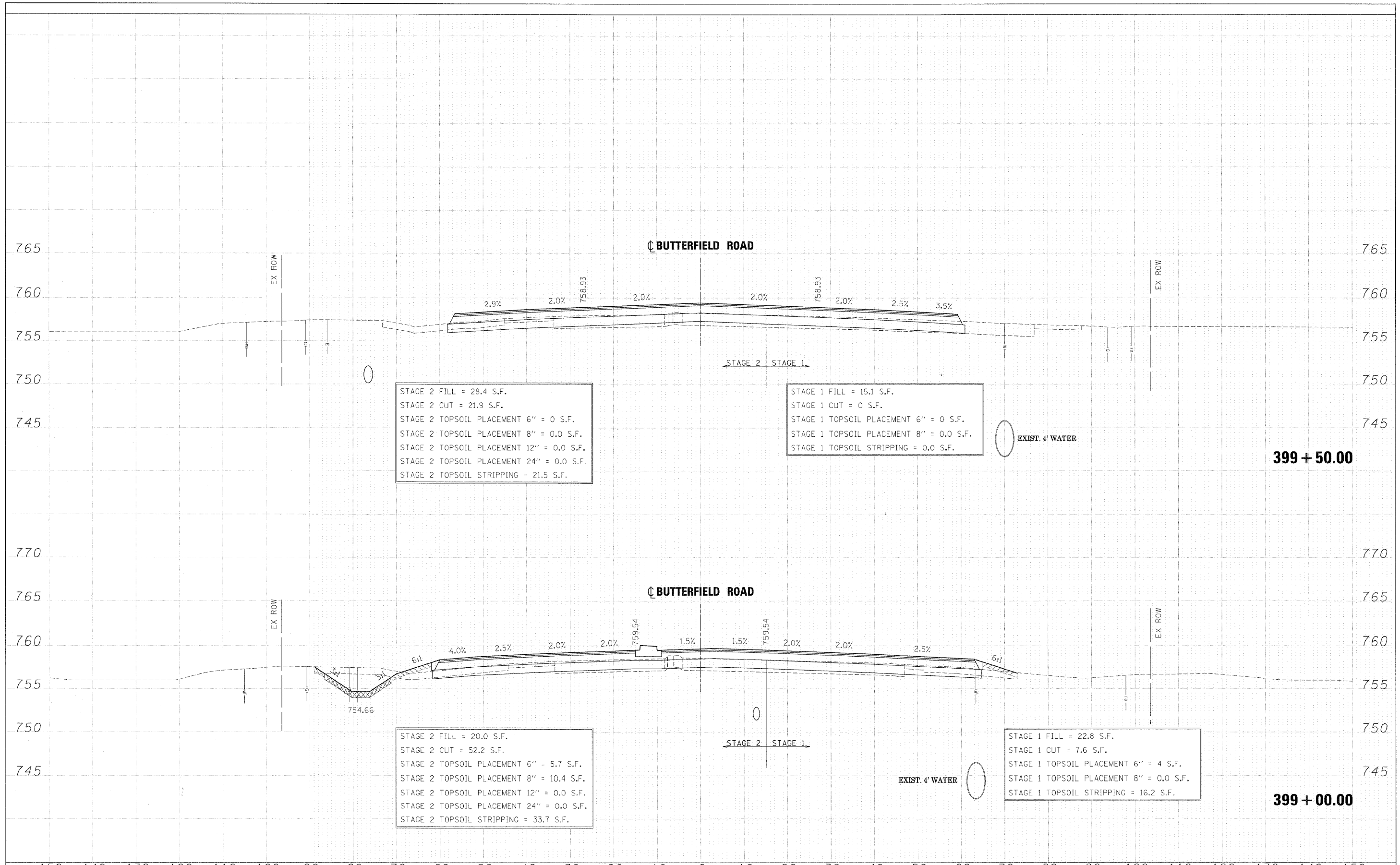
|               |      |
|---------------|------|
| ORIGINAL      | DATE |
| SURVEY        | BY   |
| PLOTTED       |      |
| TEMPLATE      |      |
| NOTE BOOK     |      |
| AREAS CHECKED |      |
| NO.           |      |



|                       |                |           |  |                              |  |                                  |  |                    |                |                           |              |           |
|-----------------------|----------------|-----------|--|------------------------------|--|----------------------------------|--|--------------------|----------------|---------------------------|--------------|-----------|
| FILE NAME =           | DESIGNED - JMM | REVISED - |  | STATE OF ILLINOIS            |  | CROSS SECTIONS - IL RTE 56       |  | F.A. RTE.          | SECTION        | COUNTY                    | TOTAL SHEETS | SHEET NO. |
| ...ND162419-XS_56.DGN | DRAWN - BMH    | REVISED - |  | DEPARTMENT OF TRANSPORTATION |  | SCALE:                           |  | 365                | (57 & 58)WRS-2 | DUPAGE                    | 681          | 605       |
| USER NAME = tblank    | CHECKED - RMT  | REVISED - |  |                              |  | SHEET NO. 163 OF 189 SHEETS      |  | CONTRACT NO. 62419 |                | ILLINOIS FED. AID PROJECT |              |           |
| PLT DATE = 12/7/2010  | DATE - 12/6/10 | REVISED - |  |                              |  | STA. 398+00.00 TO STA. 398+50.00 |  |                    |                |                           |              |           |

|               |    |      |
|---------------|----|------|
| FINAL SURVEY  | BY | DATE |
| REVISIONS     |    |      |
| NO. DATE      |    |      |
| PLOTTED       |    |      |
| TEMPLATE      |    |      |
| AREAS CHECKED |    |      |
| NO.           |    |      |


|                 |    |      |
|-----------------|----|------|
| ORIGINAL SURVEY | BY | DATE |
| REVISIONS       |    |      |
| NO. DATE        |    |      |
| PLOTTED         |    |      |
| TEMPLATE        |    |      |
| AREAS CHECKED   |    |      |
| NO.             |    |      |



|                       |                  |           |                             |   |                                   |                             |                |        |              |           |
|-----------------------|------------------|-----------|-----------------------------|---|-----------------------------------|-----------------------------|----------------|--------|--------------|-----------|
| FILE NAME =           | DESIGNED - JMM   | REVISED - | <b>benesch</b>              | <b>STATE OF ILLINOIS<br/>DEPARTMENT OF TRANSPORTATION</b> | <b>CROSS SECTIONS - IL RTE 56</b> | F.A. RTE.                   | SECTION        | COUNTY | TOTAL SHEETS | SHEET NO. |
| ...XDIB2419-XS.56.DGN | DRAWN - BMH      | REVISED - |                             |   |                                   | 365                         | (57 & 58)WRS-2 | DUPAGE | 681          | 606       |
| USER NAME = tblank    | CHECKED - RMT    | REVISED - |                             |   |                                   | CONTRACT NO. 62419          |                |        |              |           |
| SCALE:                | DATE - 12/7/2010 | REVISED - |                             |   |                                   | [ILLINOIS] FED. AID PROJECT |                |        |              |           |
| PLOT DATE = 12/7/2010 | DATE - 12/6/10   | REVISED - | SHEET NO. 164 OF 189 SHEETS |   | STA. 399+00.00 TO STA. 399+50.00  |                             |                |        |              |           |

|              |      |
|--------------|------|
| FINAL SURVEY | DATE |
| REVISED      | BY   |
| PLOTTED      |      |
| TEMPLATE     |      |
| NO. BOOK     |      |
| AREAS        |      |
| CHECKED      |      |

|                 |      |
|-----------------|------|
| ORIGINAL SURVEY | DATE |
| REVISED         | BY   |
| PLOTTED         |      |
| TEMPLATE        |      |
| NO. BOOK        |      |
| AREAS           |      |
| CHECKED         |      |



STAGE 2 FILL = 22.2 S.F.  
 STAGE 2 CUT = 90.3 S.F.  
 STAGE 2 TOPSOIL PLACEMENT 6" = 0 S.F.  
 STAGE 2 TOPSOIL PLACEMENT 8" = 0.0 S.F.  
 STAGE 2 TOPSOIL PLACEMENT 12" = 0.0 S.F.  
 STAGE 2 TOPSOIL PLACEMENT 24" = 0.0 S.F.  
 STAGE 2 TOPSOIL STRIPPING = 113.3 S.F.

STAGE 1 FILL = 0.0 S.F.  
 STAGE 1 CUT = 0 S.F.  
 STAGE 1 TOPSOIL PLACEMENT 6" = 0 S.F.  
 STAGE 1 TOPSOIL PLACEMENT 8" = 0.0 S.F.  
 STAGE 1 TOPSOIL STRIPPING = 0.0 S.F.

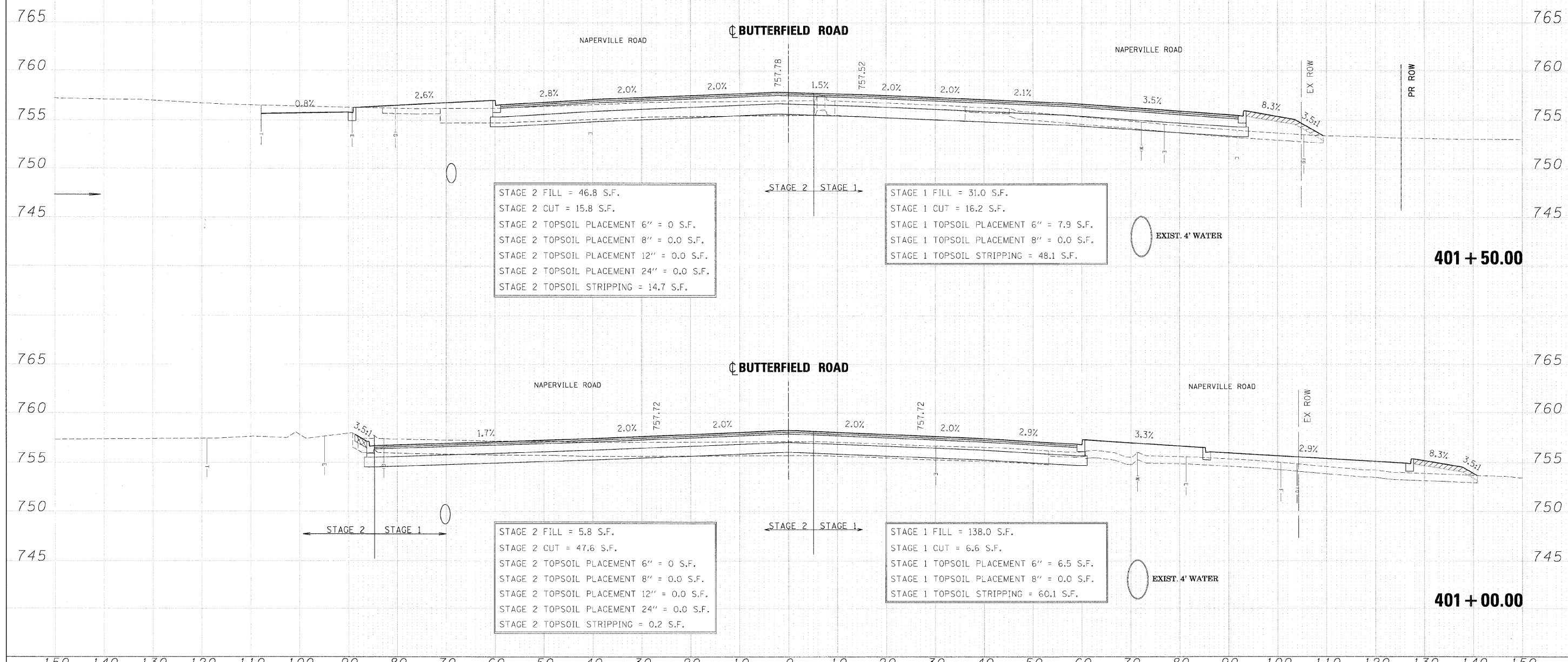
STAGE 2 FILL = 20.6 S.F.  
 STAGE 2 CUT = 46.5 S.F.  
 STAGE 2 TOPSOIL PLACEMENT 6" = 2.2 S.F.  
 STAGE 2 TOPSOIL PLACEMENT 8" = 0.0 S.F.  
 STAGE 2 TOPSOIL PLACEMENT 12" = 0.0 S.F.  
 STAGE 2 TOPSOIL PLACEMENT 24" = 0.0 S.F.  
 STAGE 2 TOPSOIL STRIPPING = 23.8 S.F.

STAGE 1 FILL = 21.4 S.F.  
 STAGE 1 CUT = 77.6 S.F.  
 STAGE 1 TOPSOIL PLACEMENT 6" = 0.6 S.F.  
 STAGE 1 TOPSOIL PLACEMENT 8" = 0.0 S.F.  
 STAGE 1 TOPSOIL STRIPPING = 0.0 S.F.

|                                   |                |           |   |                            |                             |                                  |                        |               |                           |               |  |
|-----------------------------------|----------------|-----------|---|----------------------------|-----------------------------|----------------------------------|------------------------|---------------|---------------------------|---------------|--|
| FILE NAME = ...NDIG2419-XS_56.DGN | DESIGNED - JMM | REVISED - | <b>benesch</b><br>STATE OF ILLINOIS<br>DEPARTMENT OF TRANSPORTATION | CROSS SECTIONS - IL RTE 56 |                             | F.A. RTE. 365                    | SECTION (57 & 58)WRS-2 | COUNTY DUPAGE | TOTAL SHEETS 681          | SHEET NO. 607 |  |
| USER NAME = tblank                | CHECKED - RMT  | REVISED - |   | SCALE:                     | SHEET NO. 165 OF 189 SHEETS | STA. 400+00.00 TO STA. 400+50.00 | CONTRACT NO. 62419     |               | ILLINOIS FED. AID PROJECT |               |  |
| PLOT DATE = 12/7/2010             | DATE - 12/6/10 | REVISED - |   |                            |                             |                                  |                        |               |                           |               |  |
|                                   |                |           |   |                            |                             |                                  |                        |               |                           |               |  |

|              |           |      |
|--------------|-----------|------|
| FINAL SURVEY | SUBMITTED | DATE |
| NOTE BOOK    | PLOTTED   | BY   |
| AREAS        | TEMPLATE  |      |
| CHECKED      |           |      |

|                 |           |      |
|-----------------|-----------|------|
| ORIGINAL SURVEY | SUBMITTED | DATE |
| NOTE BOOK       | PLOTTED   | BY   |
| AREAS           | TEMPLATE  |      |
| CHECKED         |           |      |



|                        |                |           |  |                              |  |                            |              |            |       |
|------------------------|----------------|-----------|--|------------------------------|--|----------------------------|--------------|------------|-------|
| FILE NAME =            | DESIGNED - JMM | REVISED - |  | STATE OF ILLINOIS            |  | CROSS SECTIONS - IL RTE 56 |              | F.A. TOTAL | SHEET |
| ... \D162419-XS_E6.DGN | DRAWN - BMH    | REVISED - |  | DEPARTMENT OF TRANSPORTATION |  | 365                        | SECTION      | 681        | NO.   |
| USER NAME = tbi@ank    | CHECKED - RMT  | REVISED - |  |                              |  | 457 & 581WRS-2             | COUNTY       | 608        |       |
| DATE = 12/7/2010       | DATE - 12/6/10 | REVISED - |  |                              |  | DUPAGE                     | CONTRACT NO. | 62419      |       |

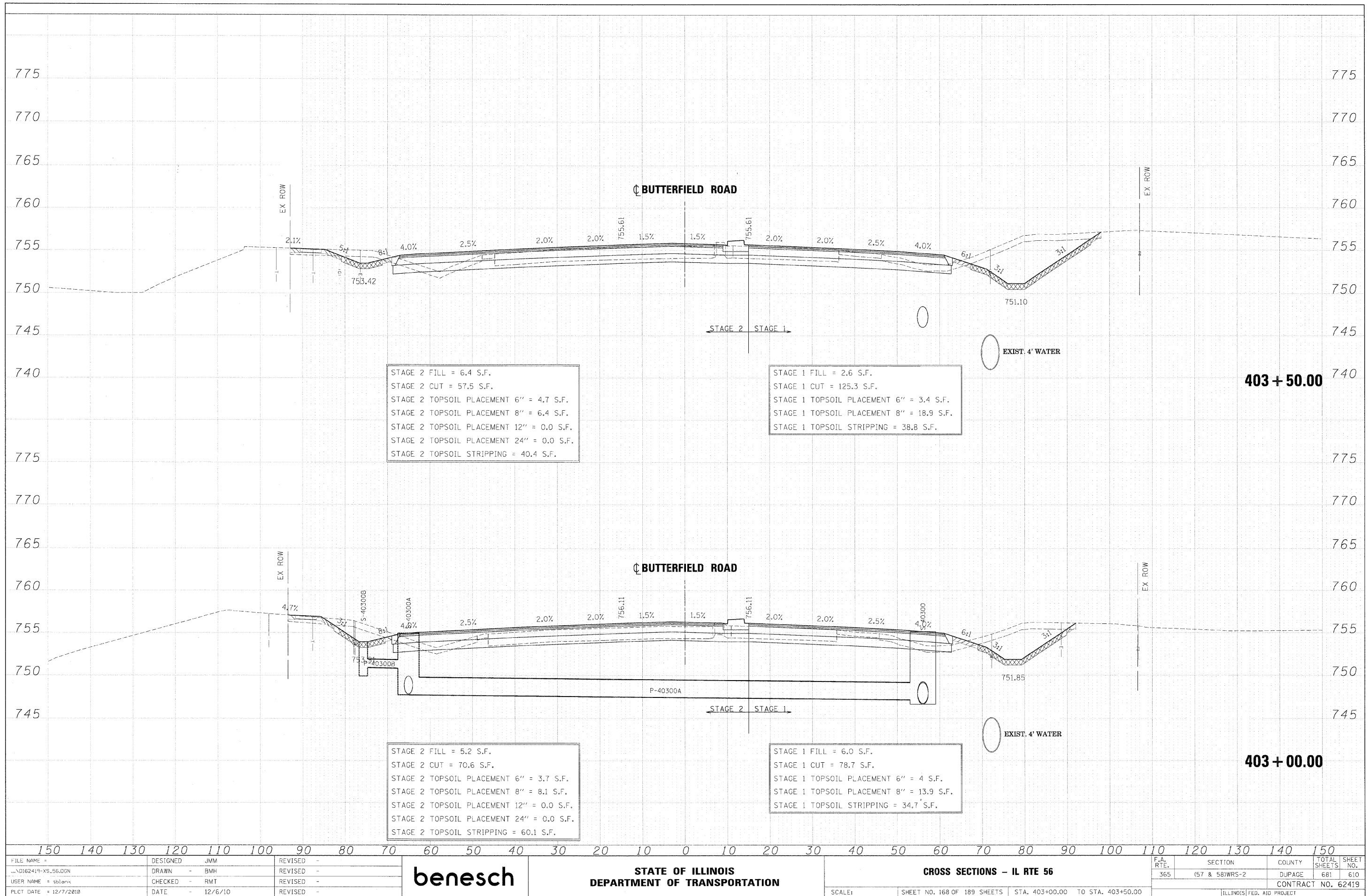
SCALE: SHEET NO. 166 OF 189 SHEETS STA. 401+00.00 TO STA. 401+50.00 ILLINOIS FED. AID PROJECT





|                |  |
|----------------|--|
| DATE           |  |
| BY             |  |
| FINAL SURVEY   |  |
| SURVEY PLOTTED |  |
| NOTE BOOK      |  |
| AREAS CHECKED  |  |
| NO.            |  |

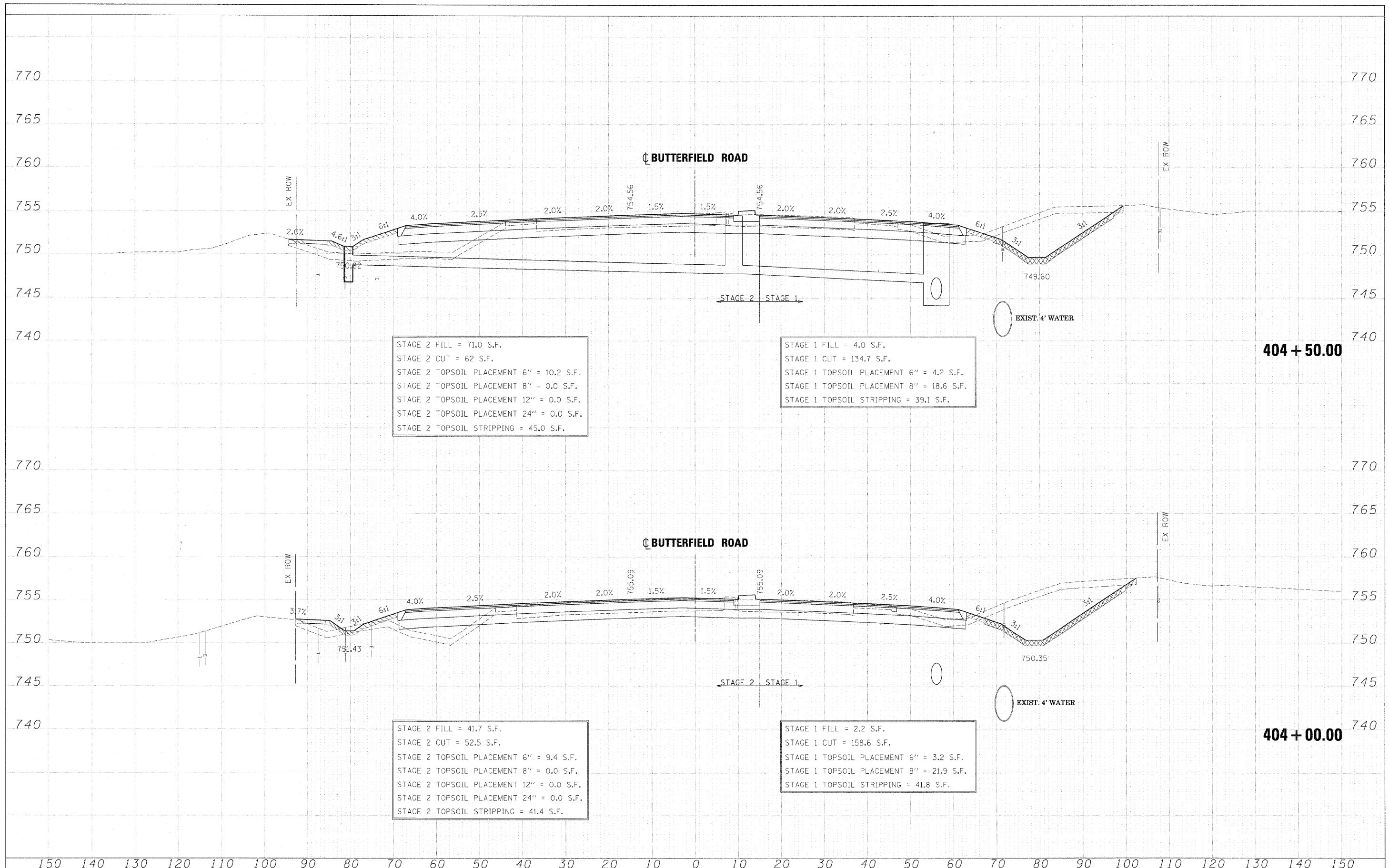
|                 |  |
|-----------------|--|
| DATE            |  |
| BY              |  |
| ORIGINAL SURVEY |  |
| SURVEY PLOTTED  |  |
| NOTE BOOK       |  |
| AREAS CHECKED   |  |
| NO.             |  |



|                       |                |           |  |   |                                   |                           |                |        |              |           |
|-----------------------|----------------|-----------|--|---|-----------------------------------|---------------------------|----------------|--------|--------------|-----------|
| FILE NAME =           | DESIGNED - JMM | REVISED - |  | <b>STATE OF ILLINOIS</b><br><b>DEPARTMENT OF TRANSPORTATION</b> | <b>CROSS SECTIONS - IL RTE 56</b> | F.A. RTE.                 | SECTION        | COUNTY | TOTAL SHEETS | SHEET NO. |
| ...ND162419-XS-56.DGN | DRAWN - BMH    | REVISED - |  |   |                                   | 365                       | (57 & 58)WRS-2 | DUPAGE | 681          | 610       |
| USER NAME = tblank    | CHECKED - RMT  | REVISED - |  |   |                                   | CONTRACT NO. 62419        |                |        |              |           |
| PLCT DATE = 12/7/2010 | DATE - 12/6/10 | REVISED - |  |   |                                   | ILLINOIS FED. AID PROJECT |                |        |              |           |

|              |      |
|--------------|------|
| FINAL SURVEY | DATE |
| SURVEY       | BY   |
| NOTED        |      |
| PLOTTED      |      |
| TEMPLATE     |      |
| AREAS        |      |
| CHECKED      |      |
| NO.          |      |

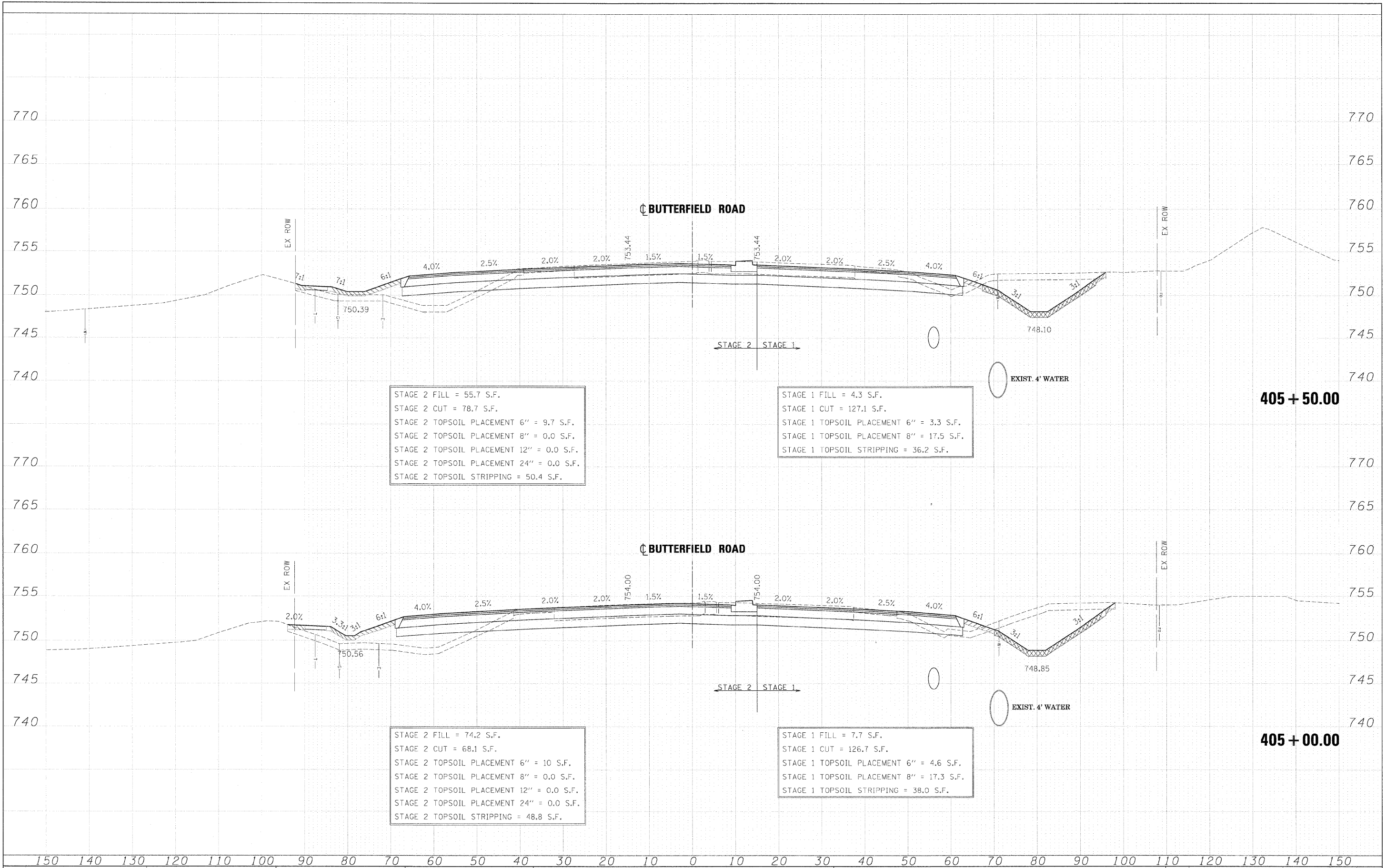
|                 |      |
|-----------------|------|
| ORIGINAL SURVEY | DATE |
| SURVEY          | BY   |
| NOTED           |      |
| PLOTTED         |      |
| TEMPLATE        |      |
| AREAS           |      |
| CHECKED         |      |
| NO.             |      |



|                        |                |           |                |   |                                   |                             |                |                                  |              |           |
|------------------------|----------------|-----------|----------------|---|-----------------------------------|-----------------------------|----------------|----------------------------------|--------------|-----------|
| FILE NAME =            | DESIGNED - JMM | REVISED - | <b>benesch</b> | <b>STATE OF ILLINOIS<br/>DEPARTMENT OF TRANSPORTATION</b> | <b>CROSS SECTIONS - IL RTE 56</b> | F.A. RTE.                   | SECTION        | COUNTY                           | TOTAL SHEETS | SHEET NO. |
| ... \D162419-XS_56.DGN | DRAWN - BMH    | REVISED - |                |   |                                   | 365                         | (57 & 58)WRS-2 | DUPAGE                           | 681          | 611       |
| USER NAME = tblenk     | CHECKED - RMT  | REVISED - |                |   |                                   | CONTRACT NO. 62419          |                |                                  |              |           |
| DATE = 12/7/2010       | DATE - 12/6/10 | REVISED - |                |   |                                   | ILLINOIS FED. AID PROJECT   |                |                                  |              |           |
| SCALE:                 |                |           |                |   |                                   | SHEET NO. 169 OF 189 SHEETS |                | STA. 404+00.00 TO STA. 404+50.00 |              |           |

|           |  |
|-----------|--|
| DATE      |  |
| BY        |  |
| REVISIONS |  |
| SURVEY    |  |
| PLOTTED   |  |
| TEMPLATE  |  |
| AREAS     |  |
| CHECKED   |  |
| NO.       |  |

|                 |  |
|-----------------|--|
| DATE            |  |
| BY              |  |
| REVISIONS       |  |
| ORIGINAL SURVEY |  |
| PLOTTED         |  |
| TEMPLATE        |  |
| AREAS           |  |
| CHECKED         |  |
| NO.             |  |



STAGE 2 FILL = 55.7 S.F.  
 STAGE 2 CUT = 78.7 S.F.  
 STAGE 2 TOPSOIL PLACEMENT 6" = 9.7 S.F.  
 STAGE 2 TOPSOIL PLACEMENT 8" = 0.0 S.F.  
 STAGE 2 TOPSOIL PLACEMENT 12" = 0.0 S.F.  
 STAGE 2 TOPSOIL PLACEMENT 24" = 0.0 S.F.  
 STAGE 2 TOPSOIL STRIPPING = 50.4 S.F.

STAGE 1 FILL = 4.3 S.F.  
 STAGE 1 CUT = 127.1 S.F.  
 STAGE 1 TOPSOIL PLACEMENT 6" = 3.3 S.F.  
 STAGE 1 TOPSOIL PLACEMENT 8" = 17.5 S.F.  
 STAGE 1 TOPSOIL STRIPPING = 36.2 S.F.

STAGE 2 FILL = 74.2 S.F.  
 STAGE 2 CUT = 68.1 S.F.  
 STAGE 2 TOPSOIL PLACEMENT 6" = 10 S.F.  
 STAGE 2 TOPSOIL PLACEMENT 8" = 0.0 S.F.  
 STAGE 2 TOPSOIL PLACEMENT 12" = 0.0 S.F.  
 STAGE 2 TOPSOIL PLACEMENT 24" = 0.0 S.F.  
 STAGE 2 TOPSOIL STRIPPING = 48.8 S.F.

STAGE 1 FILL = 7.7 S.F.  
 STAGE 1 CUT = 126.7 S.F.  
 STAGE 1 TOPSOIL PLACEMENT 6" = 4.6 S.F.  
 STAGE 1 TOPSOIL PLACEMENT 8" = 17.3 S.F.  
 STAGE 1 TOPSOIL STRIPPING = 38.0 S.F.

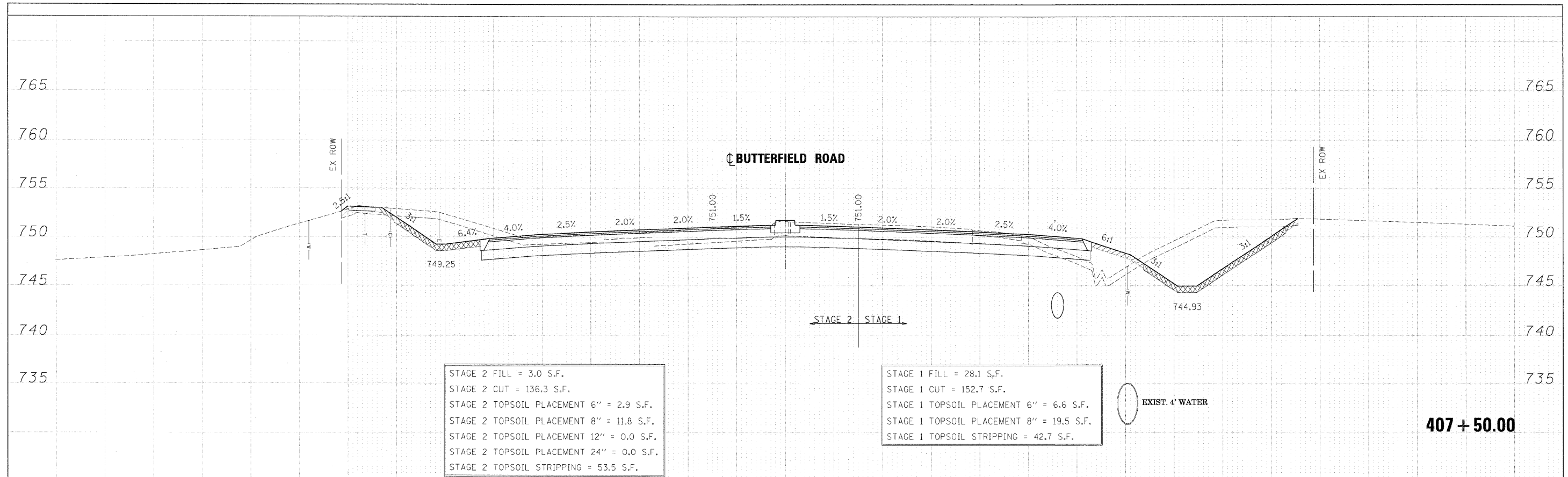
|                       |                |           |                |   |                                   |                           |                |        |              |           |
|-----------------------|----------------|-----------|----------------|---|-----------------------------------|---------------------------|----------------|--------|--------------|-----------|
| FILE NAME =           | DESIGNED - JMM | REVISED - | <b>benesch</b> | <b>STATE OF ILLINOIS<br/>DEPARTMENT OF TRANSPORTATION</b> | <b>CROSS SECTIONS - IL RTE 56</b> | F.A. RTE.                 | SECTION        | COUNTY | TOTAL SHEETS | SHEET NO. |
| ...ND162419-XS.56.DGN | DRAWN - BMH    | REVISED - |                |   |                                   | 365                       | (57 & 58)WRS-2 | DUPAGE | 681          | 612       |
| USER NAME = tblank    | CHECKED - RMT  | REVISED - |                |   |                                   | CONTRACT NO. 62419        |                |        |              |           |
| DATE = 12/7/2010      | DATE - 12/6/10 | REVISED - |                |   |                                   | ILLINOIS FED. AID PROJECT |                |        |              |           |

SCALE: SHEET NO. 170 OF 189 SHEETS STA. 405+00.00 TO STA. 405+50.00



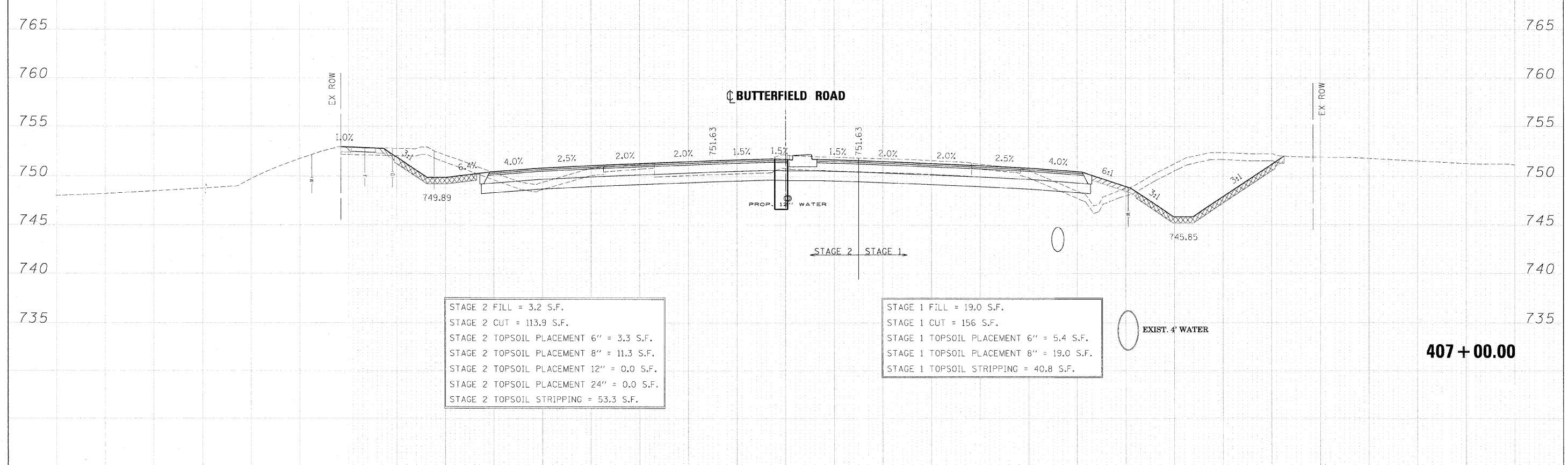
|              |           |      |
|--------------|-----------|------|
| FINAL SURVEY | SUBMITTED | DATE |
| NOTE BOOK    | PLOTTED   | BY   |
| AREAS        | TEMP. AT  |      |
| CHECKED      |           |      |

|                 |            |      |
|-----------------|------------|------|
| ORIGINAL SURVEY | REGISTERED | DATE |
| NOTE BOOK       | PLOTTED    | BY   |
| AREAS           | TEMP. AT   |      |
| CHECKED         |            |      |



STAGE 2 FILL = 3.0 S.F.  
 STAGE 2 CUT = 136.3 S.F.  
 STAGE 2 TOPSOIL PLACEMENT 6" = 2.9 S.F.  
 STAGE 2 TOPSOIL PLACEMENT 8" = 11.8 S.F.  
 STAGE 2 TOPSOIL PLACEMENT 12" = 0.0 S.F.  
 STAGE 2 TOPSOIL PLACEMENT 24" = 0.0 S.F.  
 STAGE 2 TOPSOIL STRIPPING = 53.5 S.F.

STAGE 1 FILL = 28.1 S.F.  
 STAGE 1 CUT = 152.7 S.F.  
 STAGE 1 TOPSOIL PLACEMENT 6" = 6.6 S.F.  
 STAGE 1 TOPSOIL PLACEMENT 8" = 19.5 S.F.  
 STAGE 1 TOPSOIL STRIPPING = 42.7 S.F.



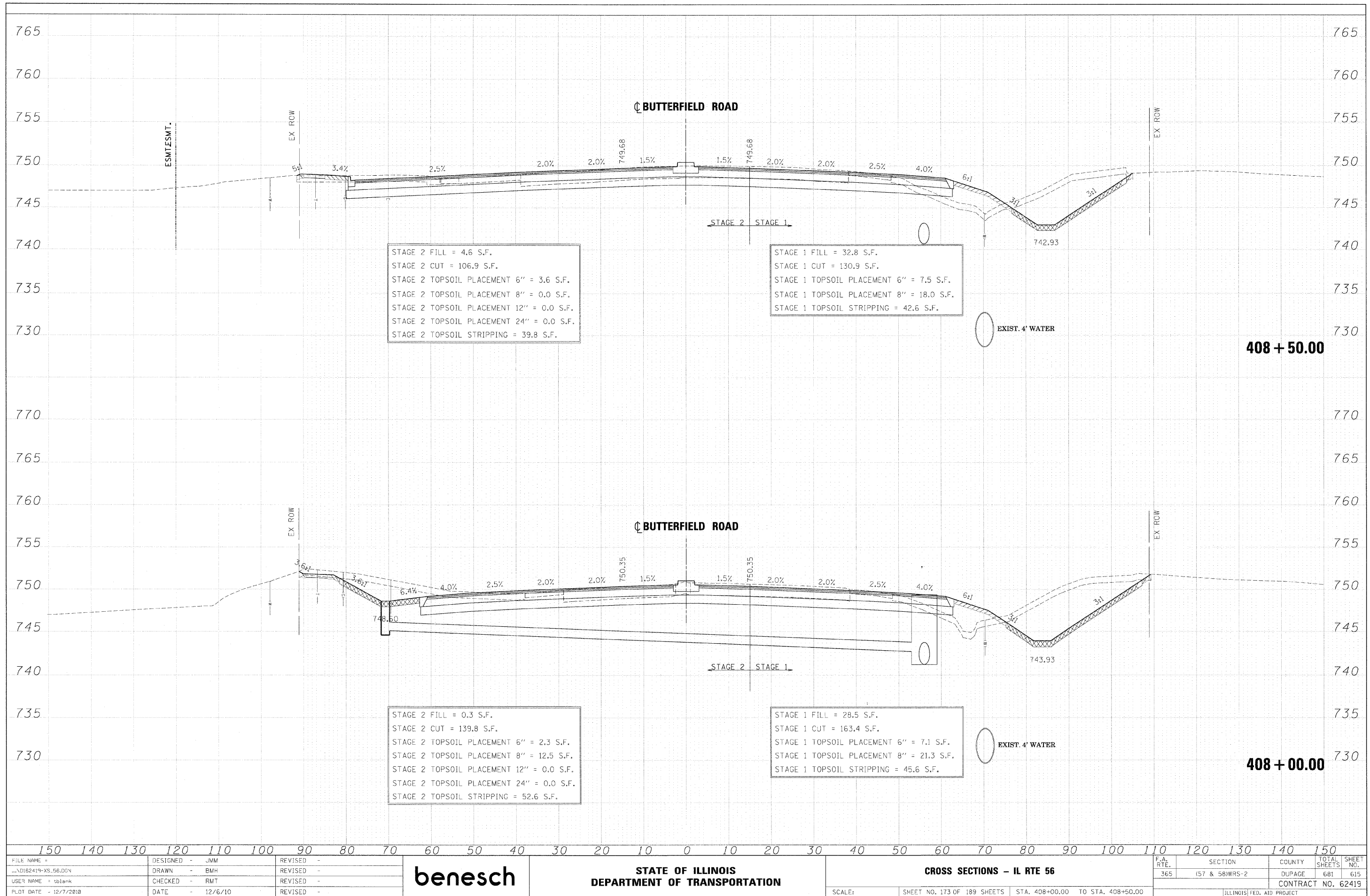
STAGE 2 FILL = 3.2 S.F.  
 STAGE 2 CUT = 113.9 S.F.  
 STAGE 2 TOPSOIL PLACEMENT 6" = 3.3 S.F.  
 STAGE 2 TOPSOIL PLACEMENT 8" = 11.3 S.F.  
 STAGE 2 TOPSOIL PLACEMENT 12" = 0.0 S.F.  
 STAGE 2 TOPSOIL PLACEMENT 24" = 0.0 S.F.  
 STAGE 2 TOPSOIL STRIPPING = 53.3 S.F.

STAGE 1 FILL = 19.0 S.F.  
 STAGE 1 CUT = 156 S.F.  
 STAGE 1 TOPSOIL PLACEMENT 6" = 5.4 S.F.  
 STAGE 1 TOPSOIL PLACEMENT 8" = 19.0 S.F.  
 STAGE 1 TOPSOIL STRIPPING = 40.8 S.F.

|                                   |                |           |  |  |  |                            |  |                             |                        |                                  |                  |                           |  |
|-----------------------------------|----------------|-----------|--|--|--|----------------------------|--|-----------------------------|------------------------|----------------------------------|------------------|---------------------------|--|
| FILE NAME = ...ND162419-X5-56.DGN | DESIGNED - JMM | REVISED - |  | STATE OF ILLINOIS DEPARTMENT OF TRANSPORTATION |  | CROSS SECTIONS - IL RTE 56 |  | F.A. RTE. 365               | SECTION 157 & 581WRS-2 | COUNTY DUPAGE                    | TOTAL SHEETS 681 | SHEET NO. 614             |  |
| USER NAME = tbi@ark               | DRAWN - BMH    | REVISED - |  |  |  | SCALE:                     |  | SHEET NO. 172 OF 189 SHEETS |                        | STA. 407+00.00 TO STA. 407+50.00 |                  | CONTRACT NO. 62419        |  |
| PLOT DATE = 12/7/2010             | CHECKED - RMT  | REVISED - |  |  |  |                            |  |                             |                        |                                  |                  | ILLINOIS FED. AID PROJECT |  |
|                                   | DATE - 12/6/10 | REVISED - |  |  |  |                            |  |                             |                        |                                  |                  |                           |  |

|              |               |
|--------------|---------------|
| DATE         |               |
| BY           |               |
| FINAL SURVEY | SKETCHED      |
| NOTE BOOK    | PLOTTED       |
| NO.          | AREAS CHECKED |

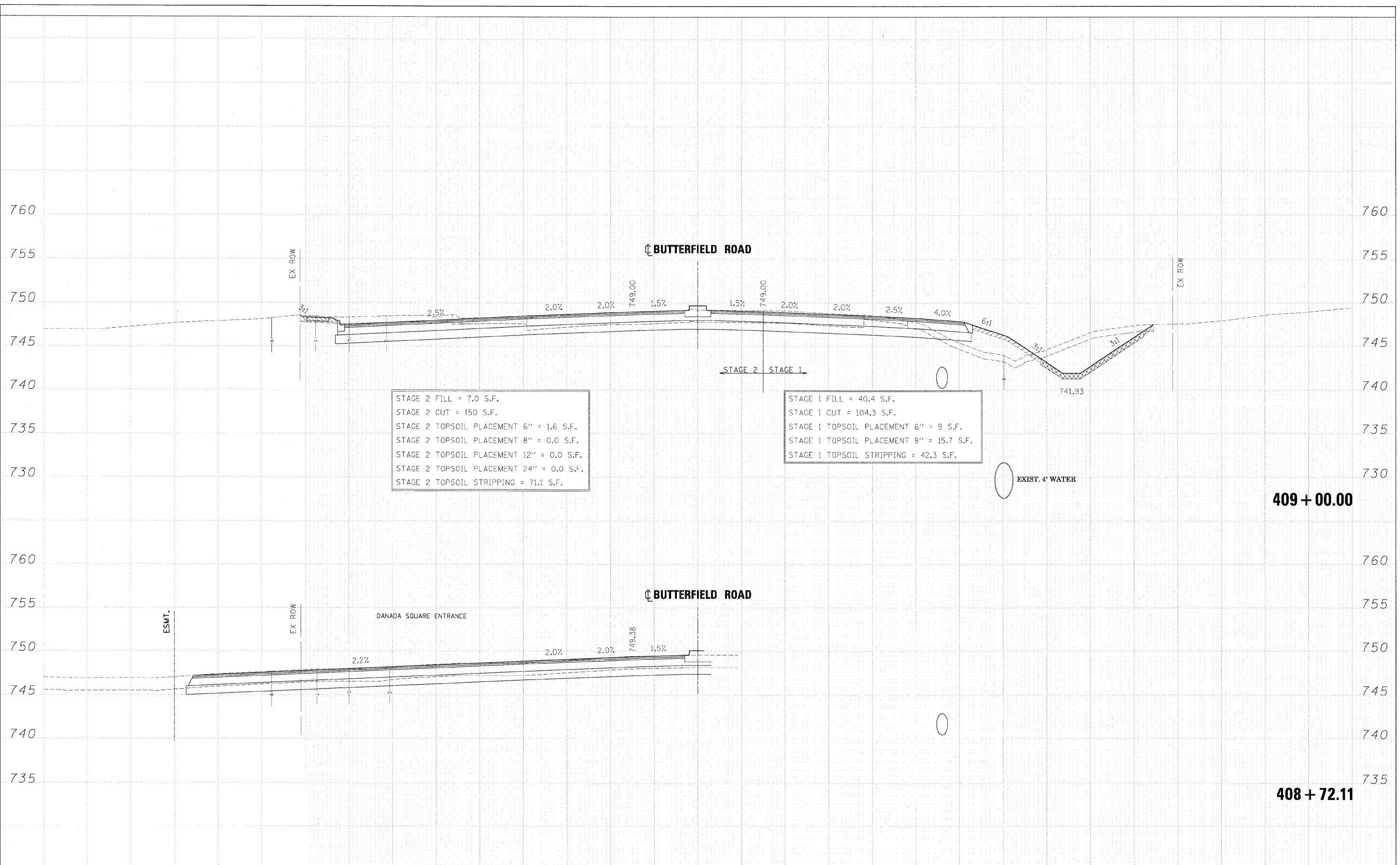
|                 |               |
|-----------------|---------------|
| DATE            |               |
| BY              |               |
| ORIGINAL SURVEY | SKETCHED      |
| NOTE BOOK       | PLOTTED       |
| NO.             | AREAS CHECKED |



|                       |                |           |                |   |                                   |                           |                |        |              |           |
|-----------------------|----------------|-----------|----------------|---|-----------------------------------|---------------------------|----------------|--------|--------------|-----------|
| FILE NAME =           | DESIGNED - JMM | REVISED - | <b>benesch</b> | <b>STATE OF ILLINOIS<br/>DEPARTMENT OF TRANSPORTATION</b> | <b>CROSS SECTIONS - IL RTE 56</b> | F.A. RTE                  | SECTION        | COUNTY | TOTAL SHEETS | SHEET NO. |
| ...ND162419-XS_56.DGN | DRAWN - BMH    | REVISED - |                |   |                                   | 365                       | (57 & 58)WRS-2 | DUPAGE | 681          | 615       |
| USER NAME = tblank    | CHECKED - RMT  | REVISED - |                |   |                                   | CONTRACT NO. 62419        |                |        |              |           |
| PLOT DATE = 12/7/2010 | DATE - 12/6/10 | REVISED - |                |   |                                   | ILLINOIS FED. AID PROJECT |                |        |              |           |

|              |  |
|--------------|--|
| DATE         |  |
| BY           |  |
| FINAL SURVEY |  |
| NOTE BOOK    |  |
| NO.          |  |
| DESIGNED     |  |
| DRAWN        |  |
| CHECKED      |  |
| DATE         |  |

|                 |  |
|-----------------|--|
| DATE            |  |
| BY              |  |
| ORIGINAL SURVEY |  |
| NOTE BOOK       |  |
| NO.             |  |
| DESIGNED        |  |
| DRAWN           |  |
| CHECKED         |  |
| DATE            |  |



STAGE 2 FILL = 7.0 S.F.  
 STAGE 2 CUT = 150 S.F.  
 STAGE 2 TOPSOIL PLACEMENT 6" = 1.6 S.F.  
 STAGE 2 TOPSOIL PLACEMENT 8" = 0.0 S.F.  
 STAGE 2 TOPSOIL PLACEMENT 12" = 0.0 S.F.  
 STAGE 2 TOPSOIL PLACEMENT 24" = 0.0 S.F.  
 STAGE 2 TOPSOIL STRIPPING = 71.1 S.F.


STAGE 1 FILL = 40.4 S.F.  
 STAGE 1 CUT = 104.3 S.F.  
 STAGE 1 TOPSOIL PLACEMENT 6" = 9 S.F.  
 STAGE 1 TOPSOIL PLACEMENT 8" = 15.7 S.F.  
 STAGE 1 TOPSOIL STRIPPING = 42.3 S.F.

|                                   |                |           |   |   |                    |                        |               |                           |               |  |
|-----------------------------------|----------------|-----------|---|---|--------------------|------------------------|---------------|---------------------------|---------------|--|
| FILE NAME = ...ND162419-XS_56.DGN | DESIGNED - JMM | REVISED - | <b>benesch</b><br>STATE OF ILLINOIS<br>DEPARTMENT OF TRANSPORTATION | CROSS SECTIONS - IL RTE 56<br>SCALE: SHEET NO. 174 OF 189 SHEETS STA. 408+72.11 TO STA. 409+00.00 | F.A. RTE. 365      | SECTION (57 & 58)WRS-2 | COUNTY DUPAGE | TOTAL SHEETS 681          | SHEET NO. 616 |  |
| USER NAME = tblank                | DRAWN - BMH    | REVISED - |   |   | CONTRACT NO. 62419 |                        |               | ILLINOIS FED. AID PROJECT |               |  |
| PLOT DATE = 12/7/2010             | CHECKED - RMT  | REVISED - |   |   |                    |                        |               |                           |               |  |
|                                   | DATE - 12/6/10 | REVISED - |   |   |                    |                        |               |                           |               |  |



|              |           |      |
|--------------|-----------|------|
| FINAL SURVEY | SUBMITTED | DATE |
| NOTE BOOK    | PLOTTED   | BY   |
| NO.          | TEMPLATE  |      |
|              | AREAS     |      |
|              | CHECKED   |      |

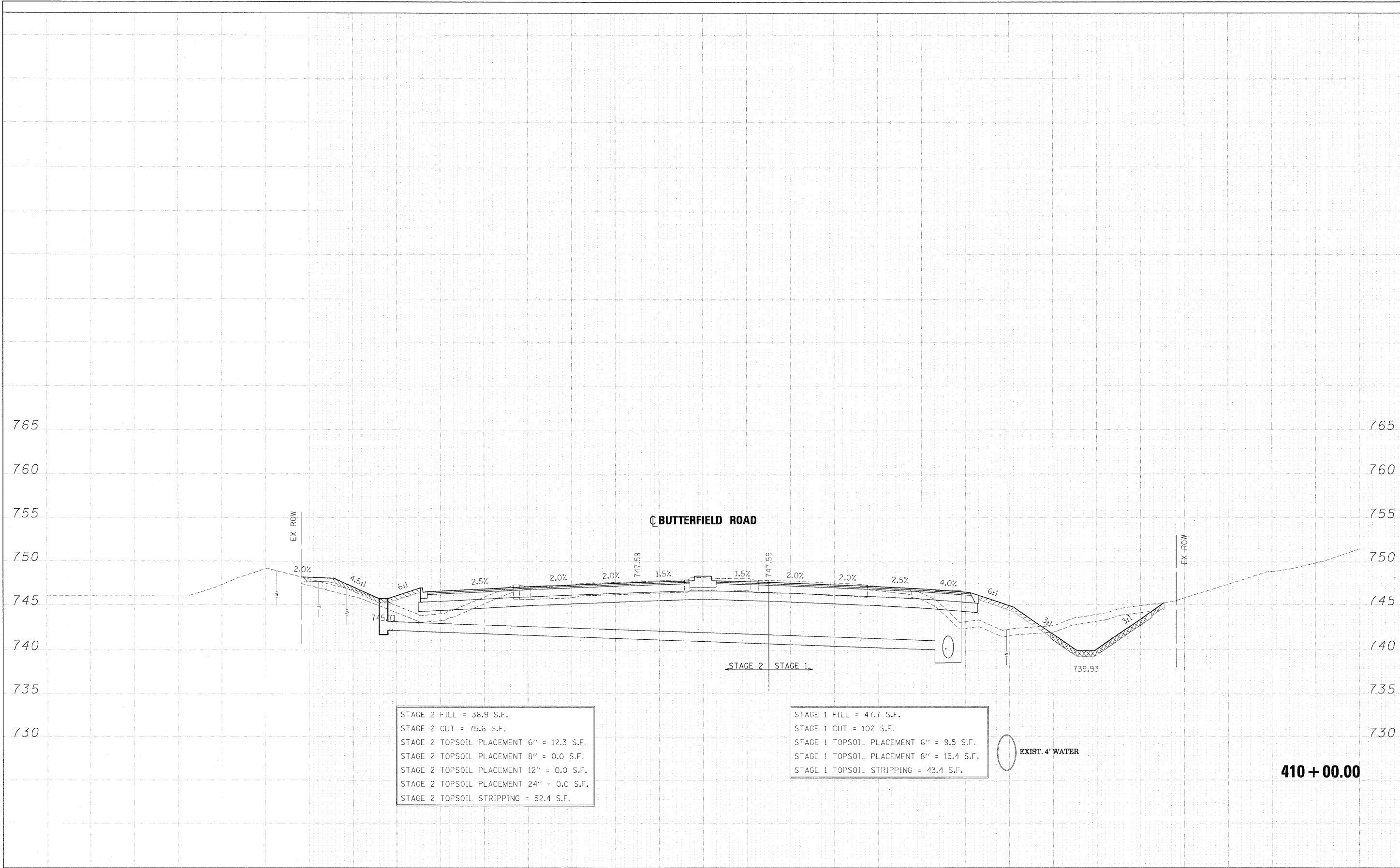
|                 |           |      |
|-----------------|-----------|------|
| ORIGINAL SURVEY | SUBMITTED | DATE |
| NOTE BOOK       | PLOTTED   | BY   |
| NO.             | TEMPLATE  |      |
|                 | AREAS     |      |
|                 | CHECKED   |      |



|                       |                |           |                |   |                                   |                           |                |        |              |           |
|-----------------------|----------------|-----------|----------------|---|-----------------------------------|---------------------------|----------------|--------|--------------|-----------|
| FILE NAME =           | DESIGNED - JMM | REVISED - | <b>benesch</b> | <b>STATE OF ILLINOIS<br/>DEPARTMENT OF TRANSPORTATION</b> | <b>CROSS SECTIONS - IL RTE 56</b> | F.A. RTE.                 | SECTION        | COUNTY | TOTAL SHEETS | SHEET NO. |
| ...ND162419-XS.56.DGN | DRAWN - BMH    | REVISED - |                |   |                                   | 365                       | (57 & 58)WRS-2 | DUPAGE | 681          | 617       |
| USER NAME = tblank    | CHECKED - RMT  | REVISED - |                |   |                                   | CONTRACT NO. 62419        |                |        |              |           |
| PLOT DATE - 12/7/2010 | DATE - 12/6/10 | REVISED - |                |   |                                   | ILLINOIS FED. AID PROJECT |                |        |              |           |

|              |          |      |
|--------------|----------|------|
| FINAL SURVEY | DESIGNED | DATE |
| NOTE BOOK    | BY       |      |
| NO.          |          |      |

|                 |          |      |
|-----------------|----------|------|
| ORIGINAL SURVEY | DESIGNED | DATE |
| NOTE BOOK       | BY       |      |
| NO.             |          |      |



STAGE 2 FILL = 36.9 S.F.  
 STAGE 2 CUT = 75.6 S.F.  
 STAGE 2 TOPSOIL PLACEMENT 6" = 12.3 S.F.  
 STAGE 2 TOPSOIL PLACEMENT 8" = 0.0 S.F.  
 STAGE 2 TOPSOIL PLACEMENT 12" = 0.0 S.F.  
 STAGE 2 TOPSOIL PLACEMENT 24" = 0.0 S.F.  
 STAGE 2 TOPSOIL STRIPPING = 52.4 S.F.


STAGE 1 FILL = 47.7 S.F.  
 STAGE 1 CUT = 102 S.F.  
 STAGE 1 TOPSOIL PLACEMENT 6" = 9.5 S.F.  
 STAGE 1 TOPSOIL PLACEMENT 8" = 15.4 S.F.  
 STAGE 1 TOPSOIL STRIPPING = 43.4 S.F.

**410 + 00.00**

|                       |                |           |                |  |   |  |                                   |                             |                    |                   |                           |              |           |
|-----------------------|----------------|-----------|----------------|--|---|--|-----------------------------------|-----------------------------|--------------------|-------------------|---------------------------|--------------|-----------|
| FILE NAME =           | DESIGNED - JMM | REVISED - | <b>benesch</b> |  | <b>STATE OF ILLINOIS<br/>DEPARTMENT OF TRANSPORTATION</b> |  | <b>CROSS SECTIONS - IL RTE 56</b> |                             | F.A. RTE.          | SECTION           | COUNTY                    | TOTAL SHEETS | SHEET NO. |
| ...N0162419-XS_56.DGN | DRAWN - BMH    | REVISED - |                |  |   |  |                                   |                             | 365                | (57 & 58)WRS-2    | DUPAGE                    | 681          | 618       |
| USER NAME = tblank    | CHECKED - RMT  | REVISED - |                |  |   |  |                                   |                             | CONTRACT NO. 62419 |                   |                           |              |           |
| PLOT DATE = 12/7/2018 | DATE - 12/6/10 | REVISED - |                |  |   |  | SCALE:                            | SHEET NO. 176 OF 189 SHEETS | STA. 410+00.00     | TO STA. 410+00.00 | ILLINOIS FED. AID PROJECT |              |           |

|              |               |      |
|--------------|---------------|------|
| FINAL SURVEY | SURVEYED      | DATE |
| NOTE BOOK    | PLOTTED       | BY   |
| NO.          | TEMPLATE      |      |
|              | AREAS CHECKED |      |
|              | AREAS CHECKED |      |

|                 |               |      |
|-----------------|---------------|------|
| ORIGINAL SURVEY | SURVEYED      | DATE |
| NOTE BOOK       | PLOTTED       | BY   |
| NO.             | TEMPLATE      |      |
|                 | AREAS CHECKED |      |
|                 | AREAS CHECKED |      |



STAGE 2 FILL = 2.5 S.F.  
 STAGE 2 CUT = 190.6 S.F.  
 STAGE 2 TOPSOIL PLACEMENT 6" = 0.0 S.F.  
 STAGE 2 TOPSOIL PLACEMENT 8" = 0.0 S.F.  
 STAGE 2 TOPSOIL PLACEMENT 12" = 0.0 S.F.  
 STAGE 2 TOPSOIL PLACEMENT 24" = 0.0 S.F.  
 STAGE 2 TOPSOIL STRIPPING = 51.0 S.F.

STAGE 1 FILL = 42.7 S.F.  
 STAGE 1 CUT = 105.6 S.F.  
 STAGE 1 TOPSOIL PLACEMENT 6" = 10.1 S.F.  
 STAGE 1 TOPSOIL PLACEMENT 8" = 16.1 S.F.  
 STAGE 1 TOPSOIL STRIPPING = 44.7 S.F.

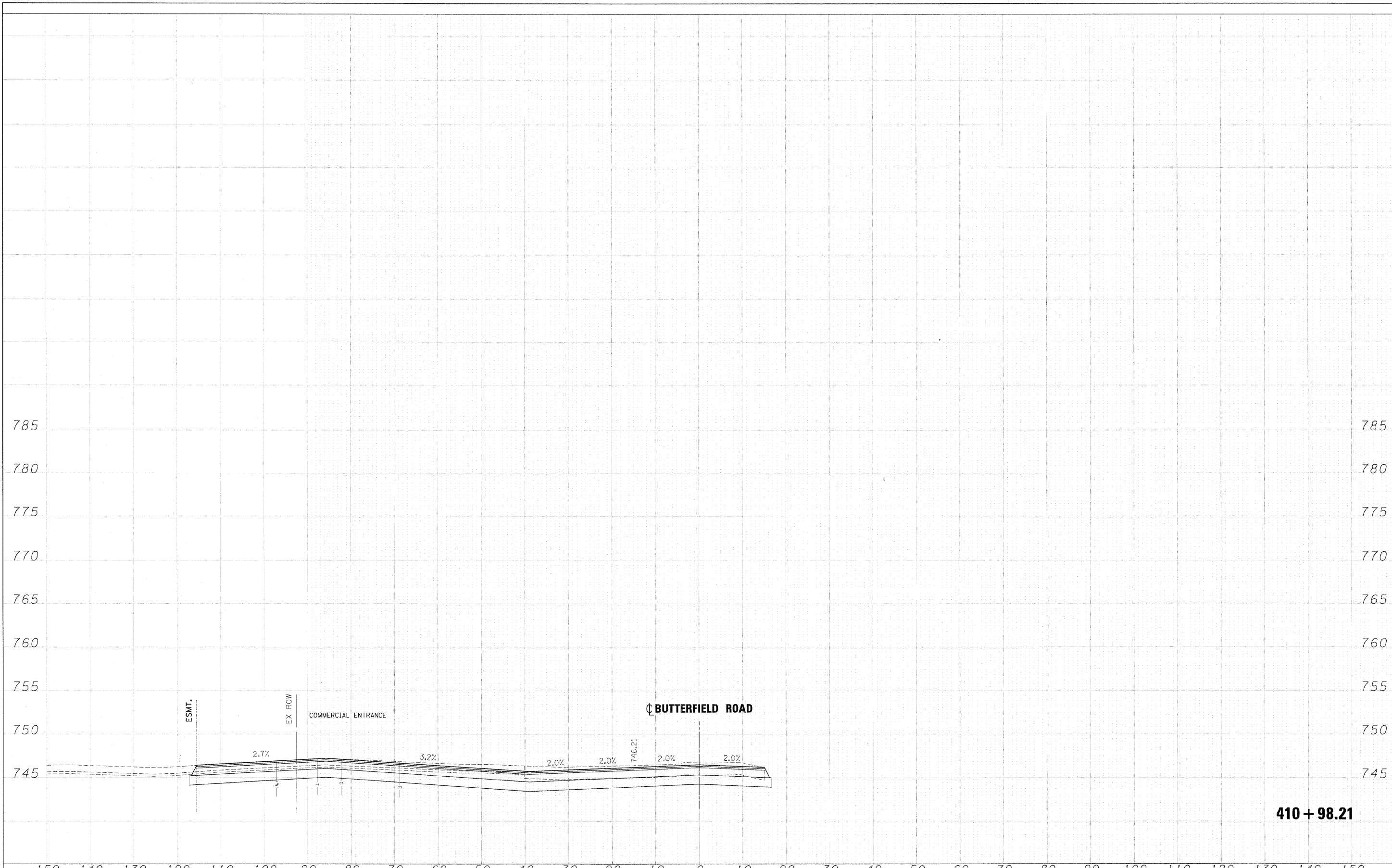
EXIST. 4" WATER

410 + 50.00

|                        |                |           |  |                              |  |                                  |  |                    |                |                           |              |           |
|------------------------|----------------|-----------|--|------------------------------|--|----------------------------------|--|--------------------|----------------|---------------------------|--------------|-----------|
| FILE NAME =            | DESIGNED - JMM | REVISED - |  | STATE OF ILLINOIS            |  | CROSS SECTIONS - IL RTE 56       |  | F.A. RTE.          | SECTION        | COUNTY                    | TOTAL SHEETS | SHEET NO. |
| ... \DI62419-X5_56.DGN | DRAWN - BMH    | REVISED - |  | DEPARTMENT OF TRANSPORTATION |  | SCALE:                           |  | 365                | (57 & 58)WRS-2 | DUPAGE                    | 681          | 619       |
| USER NAME = tblank     | CHECKED - RMT  | REVISED - |  |                              |  | SHEET NO. 177 OF 189 SHEETS      |  | CONTRACT NO. 62419 |                | ILLINOIS FED. AID PROJECT |              |           |
| PLUT DATE = 12/7/2010  | DATE - 12/6/10 | REVISED - |  |                              |  | STA. 410+50.00 TO STA. 410+50.00 |  |                    |                |                           |              |           |

|              |               |      |
|--------------|---------------|------|
| FINAL SURVEY | SURVEYED      | DATE |
| NOTE BOOK    | PLOTTED       | BY   |
| NO.          | AREAS CHECKED |      |


|                 |               |      |
|-----------------|---------------|------|
| ORIGINAL SURVEY | SURVEYED      | DATE |
| NOTE BOOK       | PLOTTED       | BY   |
| NO.             | AREAS CHECKED |      |



|                        |                |           |  |                              |  |                             |                |                                  |         |                           |              |           |
|------------------------|----------------|-----------|--|------------------------------|--|-----------------------------|----------------|----------------------------------|---------|---------------------------|--------------|-----------|
| FILE NAME =            | DESIGNED - JMM | REVISED - |  | STATE OF ILLINOIS            |  | CROSS SECTIONS - IL RTE 56  |                | F.A. RTE.                        | SECTION | COUNTY                    | TOTAL SHEETS | SHEET NO. |
| ...\\D162419-X5-56.DGN | DRAWN - BMH    | REVISED - |  | DEPARTMENT OF TRANSPORTATION |  | 365                         | (57 & 58)WRS-2 | DUPAGE                           | 681     | 620                       |              |           |
| USER NAME = tbi1enk    | CHECKED - RMT  | REVISED - |  | SCALE:                       |  | SHEET NO. 178 OF 189 SHEETS |                | STA. 410+98.21 TO STA. 410+98.21 |         | ILLINOIS FED. AID PROJECT |              |           |
| PLOT DATE = 12/7/2012  | DATE - 12/6/10 | REVISED - |  |                              |  |                             |                |                                  |         |                           |              |           |

|              |               |      |
|--------------|---------------|------|
| FINAL SURVEY | SUPERSEDED    | DATE |
| NOTE BOOK    | PLOTTED       | BY   |
| NO.          | TEMPLATE      |      |
|              | AREAS CHECKED |      |

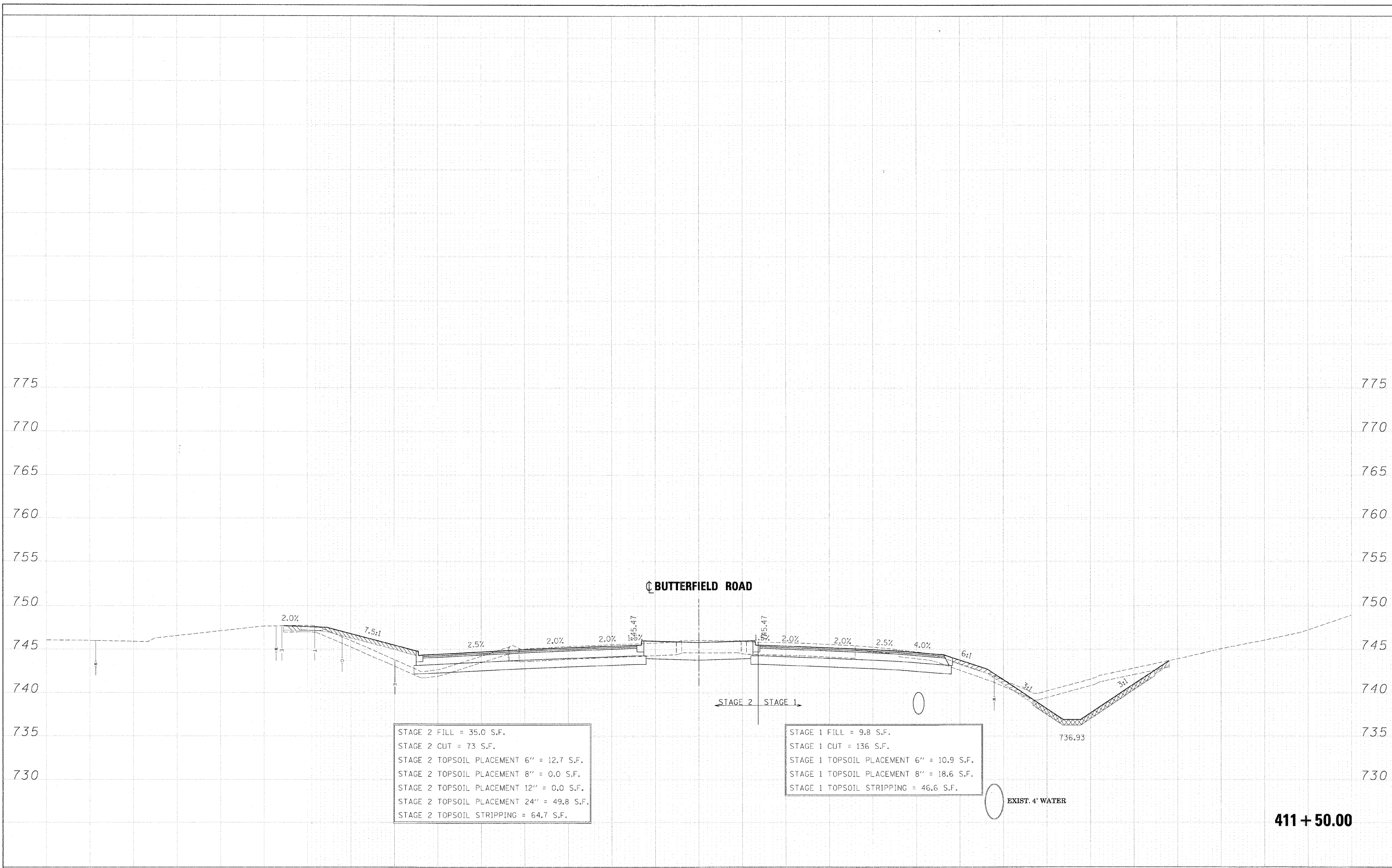
|                 |               |      |
|-----------------|---------------|------|
| ORIGINAL SURVEY | SUPERSEDED    | DATE |
| NOTE BOOK       | PLOTTED       | BY   |
| NO.             | TEMPLATE      |      |
|                 | AREAS CHECKED |      |



|                       |                |           |   |                            |                             |                                  |                           |               |                    |               |  |
|-----------------------|----------------|-----------|---|----------------------------|-----------------------------|----------------------------------|---------------------------|---------------|--------------------|---------------|--|
| FILE NAME =           | DESIGNED - JMM | REVISED - | <b>benesch</b><br>STATE OF ILLINOIS<br>DEPARTMENT OF TRANSPORTATION | CROSS SECTIONS - IL RTE 56 |                             | F.A. RTE. 365                    | SECTION 157 & 581WRS-2    | COUNTY DUPAGE | TOTAL SHEETS 681   | SHEET NO. 621 |  |
| USER NAME = t51ank    | DRAWN - BMH    | REVISED - |   | SCALE:                     | SHEET NO. 179 OF 189 SHEETS | STA. 411+00.00 TO STA. 411+00.00 | ILLINOIS FED. AID PROJECT |               | CONTRACT NO. 62419 |               |  |
| PLOT DATE = 12/7/23:0 | CHECKED - RMT  | REVISED - |   |                            |                             |                                  |                           |               |                    |               |  |
|                       | DATE - 12/6/10 | REVISED - |   |                            |                             |                                  |                           |               |                    |               |  |

|              |          |      |
|--------------|----------|------|
| FINAL SURVEY | SURVEYED | DATE |
| NOTE BOOK    | PLOTTED  | BY   |
| NO.          | TEMPLATE |      |
|              | AREAS    |      |
|              | CHECKED  |      |

|                 |          |      |
|-----------------|----------|------|
| ORIGINAL SURVEY | SURVEYED | DATE |
| NOTE BOOK       | PLOTTED  | BY   |
| NO.             | TEMPLATE |      |
|                 | AREAS    |      |
|                 | CHECKED  |      |



|                       |                |           |                |   |                                   |                           |                |        |              |           |
|-----------------------|----------------|-----------|----------------|---|-----------------------------------|---------------------------|----------------|--------|--------------|-----------|
| FILE NAME =           | DESIGNED - JMM | REVISED - | <b>benesch</b> | <b>STATE OF ILLINOIS<br/>DEPARTMENT OF TRANSPORTATION</b> | <b>CROSS SECTIONS - IL RTE 56</b> | F.A. RTE.                 | SECTION        | COUNTY | TOTAL SHEETS | SHEET NO. |
| ...XD162419-XS_56.DGN | DRAWN - BMH    | REVISED - |                |   |                                   | 365                       | (57 & 58)WRS-2 | DUPAGE | 681          | 622       |
| USER NAME = tblbank   | CHECKED - RMT  | REVISED - |                |   |                                   | CONTRACT NO. 62419        |                |        |              |           |
| PLOT DATE = 12/7/2012 | DATE - 12/6/10 | REVISED - |                |   |                                   | ILLINOIS FED. AID PROJECT |                |        |              |           |

|              |           |      |
|--------------|-----------|------|
| FINAL SURVEY | SUBMITTED | DATE |
| NOTE BOOK    | PLOTTED   | BY   |
| NO.          | TEMPLATE  |      |
|              | AREAS     |      |
|              | CHECKED   |      |

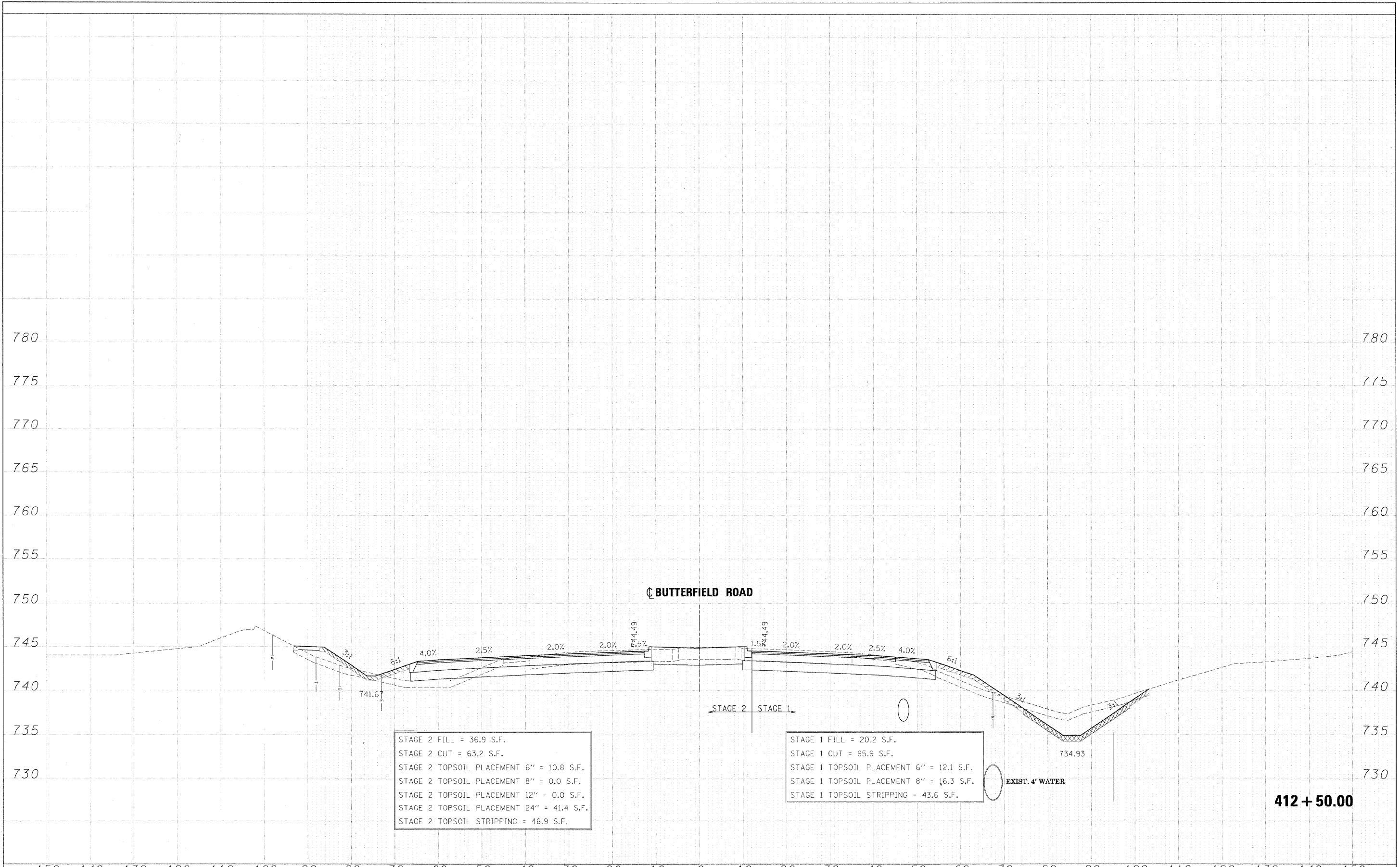
|                 |           |      |
|-----------------|-----------|------|
| ORIGINAL SURVEY | SUBMITTED | DATE |
| NOTE BOOK       | PLOTTED   | BY   |
| NO.             | TEMPLATE  |      |
|                 | AREAS     |      |
|                 | CHECKED   |      |



|                        |                |           |                |   |                                   |                           |                |        |              |           |
|------------------------|----------------|-----------|----------------|---|-----------------------------------|---------------------------|----------------|--------|--------------|-----------|
| FILE NAME =            | DESIGNED - JMM | REVISED - | <b>benesch</b> | <b>STATE OF ILLINOIS<br/>DEPARTMENT OF TRANSPORTATION</b> | <b>CROSS SECTIONS - IL RTE 56</b> | F.A. RTE.                 | SECTION        | COUNTY | TOTAL SHEETS | SHEET NO. |
| ...N162419-XS-56.DGN   | DRAWN - BMH    | REVISED - |                |   |                                   | 365                       | (57 & 58)WRS-2 | DUPAGE | 681          | 623       |
| USER NAME = tblank     | CHECKED - RMT  | REVISED - |                |   |                                   | CONTRACT NO. 62419        |                |        |              |           |
| PLLOT DATE = 12/7/2010 | DATE - 12/6/10 | REVISED - |                |   |                                   | ILLINOIS FED. AID PROJECT |                |        |              |           |

|           |          |      |
|-----------|----------|------|
| FINAL     | SURVEY   | DATE |
| SURVEY    | PLOTTED  | BY   |
| NOTE BOOK | TEMPLATE |      |
| AREAS     | CHECKED  |      |
| NO.       |          |      |

|           |          |      |
|-----------|----------|------|
| ORIGINAL  | SURVEY   | DATE |
| SURVEY    | PLOTTED  | BY   |
| NOTE BOOK | TEMPLATE |      |
| AREAS     | CHECKED  |      |
| NO.       |          |      |



STAGE 2 FILL = 36.9 S.F.  
 STAGE 2 CUT = 63.2 S.F.  
 STAGE 2 TOPSOIL PLACEMENT 6" = 10.8 S.F.  
 STAGE 2 TOPSOIL PLACEMENT 8" = 0.0 S.F.  
 STAGE 2 TOPSOIL PLACEMENT 12" = 0.0 S.F.  
 STAGE 2 TOPSOIL PLACEMENT 24" = 41.4 S.F.  
 STAGE 2 TOPSOIL STRIPPING = 46.9 S.F.

STAGE 1 FILL = 20.2 S.F.  
 STAGE 1 CUT = 95.9 S.F.  
 STAGE 1 TOPSOIL PLACEMENT 6" = 12.1 S.F.  
 STAGE 1 TOPSOIL PLACEMENT 8" = 16.3 S.F.  
 STAGE 1 TOPSOIL STRIPPING = 43.6 S.F.

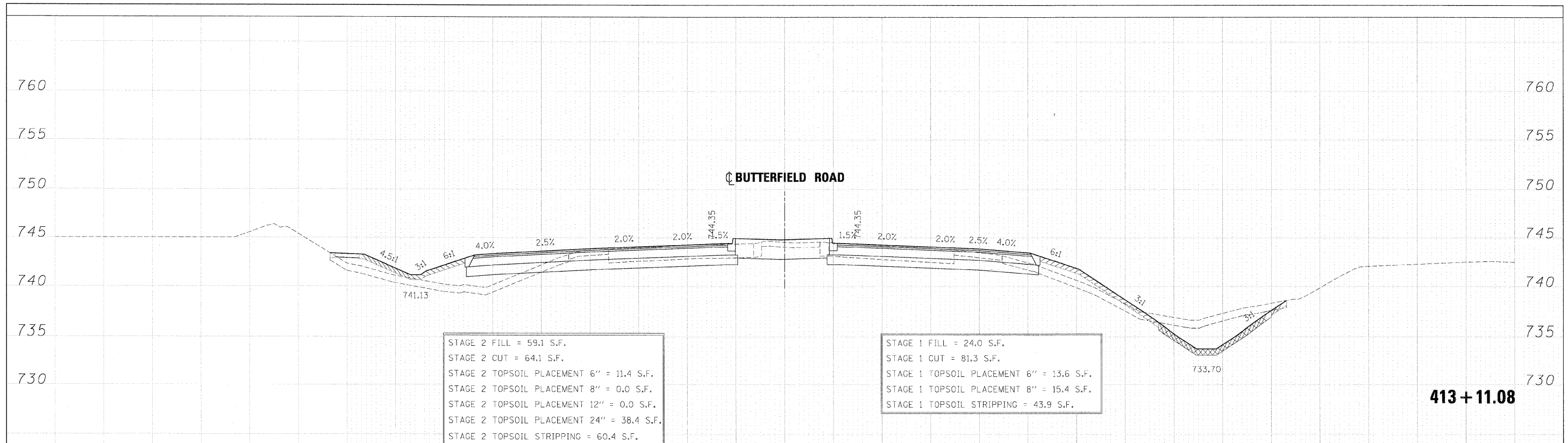
**412 + 50.00**

|                       |                |                             |                |   |                                   |                           |                |        |              |           |
|-----------------------|----------------|-----------------------------|----------------|---|-----------------------------------|---------------------------|----------------|--------|--------------|-----------|
| FILE NAME =           | DESIGNED - JMM | REVISED -                   | <b>benesch</b> | <b>STATE OF ILLINOIS<br/>DEPARTMENT OF TRANSPORTATION</b> | <b>CROSS SECTIONS - IL RTE 56</b> | F.A. RTE.                 | SECTION        | COUNTY | TOTAL SHEETS | SHEET NO. |
| ...D162419-X5.56.DGN  | DRAWN - BMH    | REVISED -                   |                |   |                                   | 365                       | (57 & 58)WRS-2 | DUPAGE | 681          | 624       |
| USER NAME = tblank    | CHECKED - RMT  | REVISED -                   |                |   |                                   | CONTRACT NO. 62419        |                |        |              |           |
| PLOT DATE = 12/7/2010 | DATE - 12/6/10 | REVISED -                   |                |   |                                   | ILLINOIS FED. AID PROJECT |                |        |              |           |
| SCALE:                |                | SHEET NO. 182 OF 189 SHEETS |                | STA. 412+50.00 TO STA. 412+50.00                          |                                   |                           |                |        |              |           |

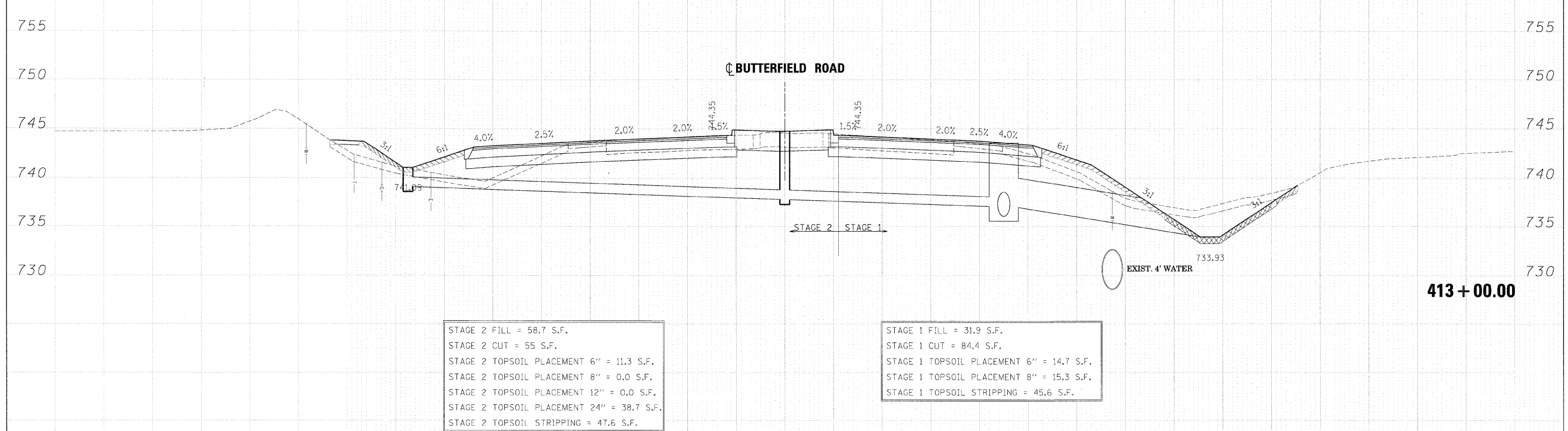


|               |  |
|---------------|--|
| DATE          |  |
| BY            |  |
| FINAL SURVEY  |  |
| REVISIONS     |  |
| PLOTTED       |  |
| TEMPLATE      |  |
| NOTE BOOK     |  |
| AREAS CHECKED |  |
| NO.           |  |

|                 |  |
|-----------------|--|
| DATE            |  |
| BY              |  |
| ORIGINAL SURVEY |  |
| REVISIONS       |  |
| PLOTTED         |  |
| TEMPLATE        |  |
| NOTE BOOK       |  |
| AREAS CHECKED   |  |
| NO.             |  |



**413 + 11.08**

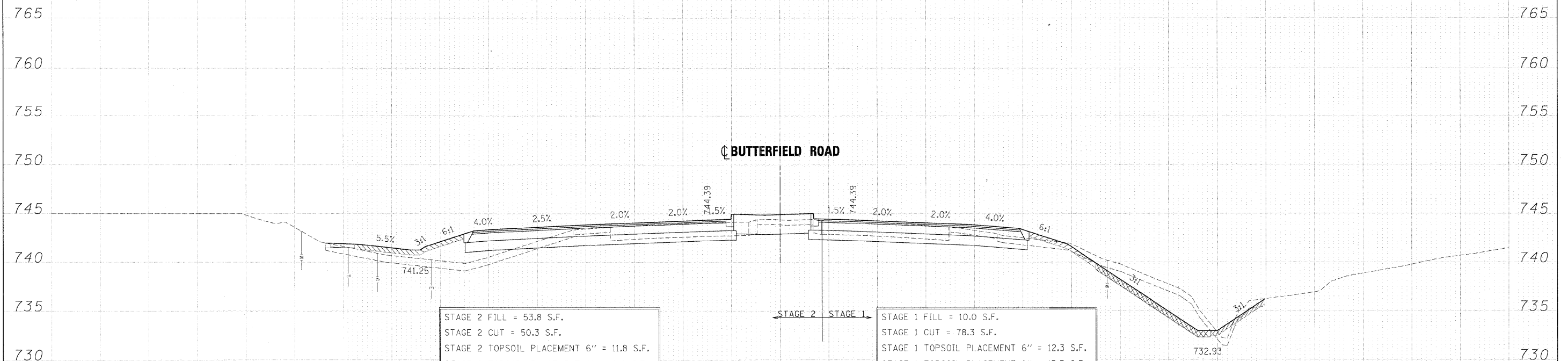


**413 + 00.00**

|                       |                |           |                |   |                                   |   |                |        |              |           |
|-----------------------|----------------|-----------|----------------|---|-----------------------------------|---|----------------|--------|--------------|-----------|
| FILE NAME =           | DESIGNED - JMM | REVISED - | <b>benesch</b> | <b>STATE OF ILLINOIS<br/>DEPARTMENT OF TRANSPORTATION</b> | <b>CROSS SECTIONS - IL RTE 56</b> | F.A. RTE.   | SECTION        | COUNTY | TOTAL SHEETS | SHEET NO. |
| ...NDIG2419-XS-56.DGN | DRAWN - BMH    | REVISED - |                |   |                                   | 365   | (57 & 58)WRS-2 | DUPAGE | 681          | 625       |
| USER NAME = tbi@ank   | CHECKED - RMT  | REVISED - |                |   |                                   | CONTRACT NO. 62419  |                |        |              |           |
| DATE = 12/7/2010      | DATE - 12/6/10 | REVISED - |                |   |                                   | ILLINOIS FED. AID PROJECT                                       |                |        |              |           |
| SCALE:                |                |           |                |   |                                   | SHEET NO. 183 OF 189 SHEETS TO STA. 413+00.00 TO STA. 413+11.08 |                |        |              |           |

|                            |      |
|----------------------------|------|
| FINAL SURVEY NOTE BOOK NO. | DATE |
| DESIGNED                   | BY   |
| DRAWN                      | BY   |
| CHECKED                    | BY   |
| PLotted                    | DATE |
| AREAS CHECKED              |      |

|                               |      |
|-------------------------------|------|
| ORIGINAL SURVEY NOTE BOOK NO. | DATE |
| DESIGNED                      | BY   |
| DRAWN                         | BY   |
| CHECKED                       | BY   |
| PLotted                       | DATE |
| AREAS CHECKED                 |      |



STAGE 2 FILL = 53.8 S.F.  
 STAGE 2 CUT = 50.3 S.F.  
 STAGE 2 TOPSOIL PLACEMENT 6" = 11.8 S.F.  
 STAGE 2 TOPSOIL PLACEMENT 8" = 0.0 S.F.  
 STAGE 2 TOPSOIL PLACEMENT 12" = 0.0 S.F.  
 STAGE 2 TOPSOIL PLACEMENT 24" = 31.4 S.F.  
 STAGE 2 TOPSOIL STRIPPING = 59.4 S.F.


STAGE 1 FILL = 10.0 S.F.  
 STAGE 1 CUT = 78.3 S.F.  
 STAGE 1 TOPSOIL PLACEMENT 6" = 12.3 S.F.  
 STAGE 1 TOPSOIL PLACEMENT 8" = 15.7 S.F.  
 STAGE 1 TOPSOIL STRIPPING = 41.4 S.F.

**413 + 50.00**

|                     |                |           |                |   |                                   |                             |                                  |                           |                        |                    |                  |               |
|---------------------|----------------|-----------|----------------|---|-----------------------------------|-----------------------------|----------------------------------|---------------------------|------------------------|--------------------|------------------|---------------|
| FILE NAME = ...     | DESIGNED - JMM | REVISED - | <b>benesch</b> | <b>STATE OF ILLINOIS<br/>DEPARTMENT OF TRANSPORTATION</b> | <b>CROSS SECTIONS - IL RTE 56</b> |                             |                                  | F.A. RTE. 365             | SECTION (57 & 58)WRS-2 | COUNTY DUPAGE      | TOTAL SHEETS 681 | SHEET NO. 626 |
| USER NAME = tblark  | DRAWN - BMH    | REVISED - |                |   | SCALE:                            | SHEET NO. 184 OF 189 SHEETS | STA. 413+50.00 TO STA. 413+50.00 | ILLINOIS FED. AID PROJECT |                        | CONTRACT NO. 62419 |                  |               |
| PLOT DATE = 12/7/22 | CHECKED - RMT  | REVISED - |                |   |                                   |                             |                                  |                           |                        |                    |                  |               |
|                     | DATE - 12/6/10 | REVISED - |                |   |                                   |                             |                                  |                           |                        |                    |                  |               |

|          |  |
|----------|--|
| DATE     |  |
| BY       |  |
| DESIGNED |  |
| DRAWN    |  |
| CHECKED  |  |
| DATE     |  |

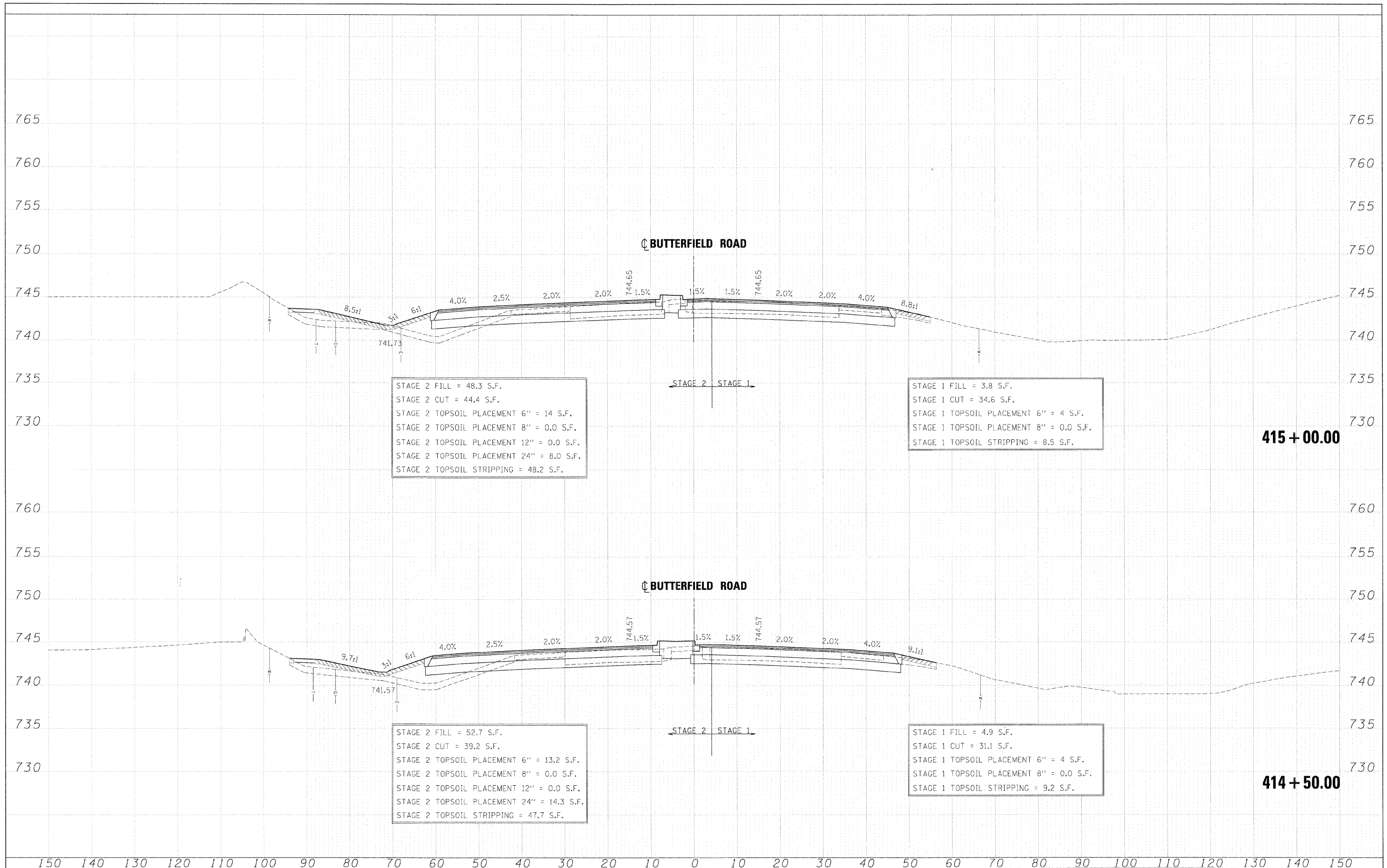
|          |  |
|----------|--|
| DATE     |  |
| BY       |  |
| DESIGNED |  |
| DRAWN    |  |
| CHECKED  |  |
| DATE     |  |



|                                   |                |                           |                |   |                                   |                    |                |        |              |           |
|-----------------------------------|----------------|---------------------------|----------------|---|-----------------------------------|--------------------|----------------|--------|--------------|-----------|
| FILE NAME = ...ND162419-XS_56.DGN | DESIGNED - JMM | REVISED -                 | <b>benesch</b> | <b>STATE OF ILLINOIS<br/>DEPARTMENT OF TRANSPORTATION</b> | <b>CROSS SECTIONS - IL RTE 56</b> | F.A. RTE.          | SECTION        | COUNTY | TOTAL SHEETS | SHEET NO. |
| USER NAME = tbi@benk              | DRAWN - BMH    | REVISED -                 |                |   |                                   | 365                | (57 & 58)WRS-2 | DUPAGE | 681          | 627       |
| PLOT DATE = 12/7/2010             | CHECKED - RMT  | REVISED -                 |                |   |                                   | CONTRACT NO. 62419 |                |        |              |           |
| DATE - 12/6/10                    | REVISED -      | ILLINOIS FED. AID PROJECT |                |   |                                   |                    |                |        |              |           |

|              |               |
|--------------|---------------|
| DATE         |               |
| BY           |               |
| FINAL SURVEY | SUBMITTED     |
| NOTE BOOK    | PLOTTED       |
| NO.          | TEMPLATE      |
|              | AREAS CHECKED |

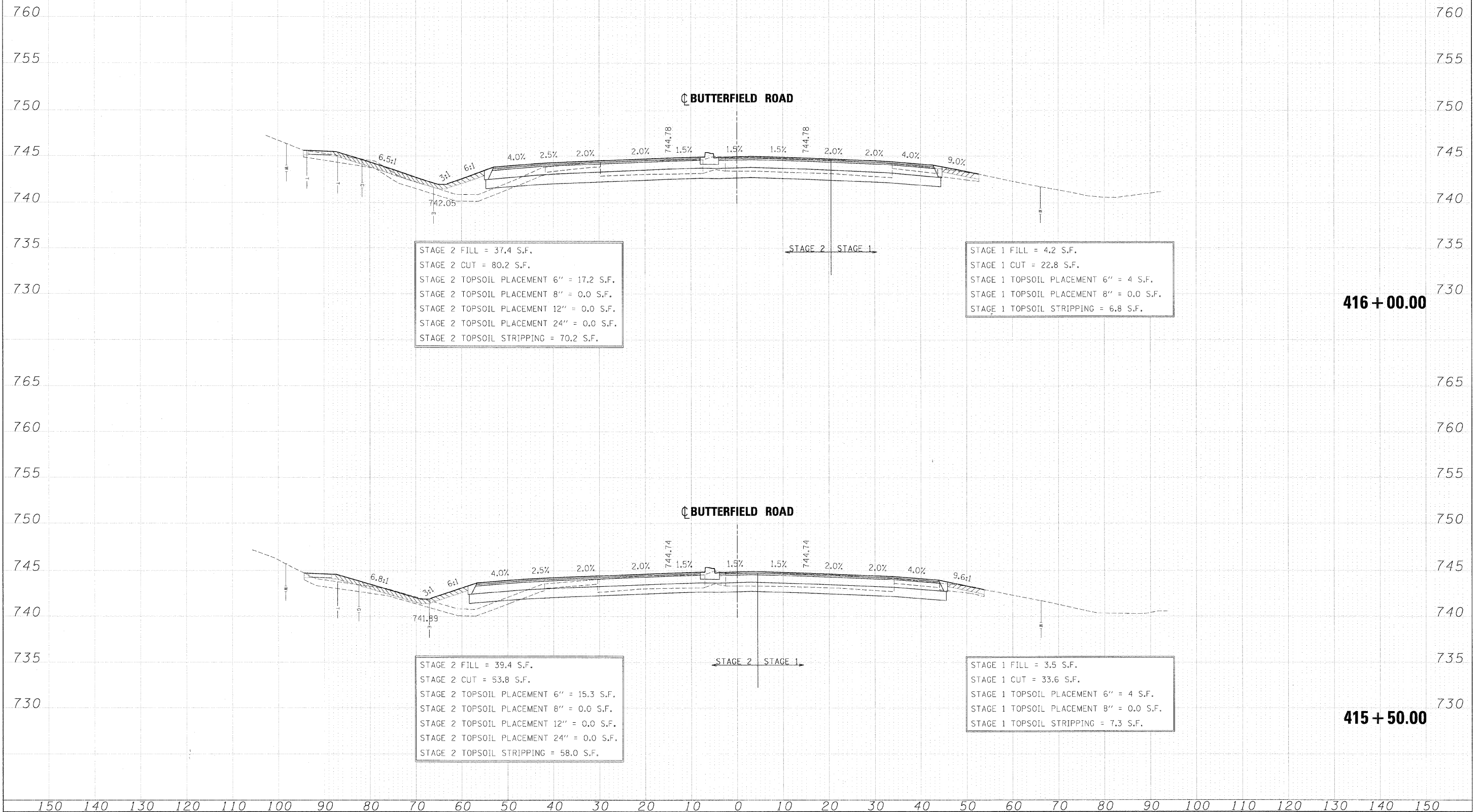
|                 |               |
|-----------------|---------------|
| DATE            |               |
| BY              |               |
| ORIGINAL SURVEY | SUBMITTED     |
| NOTE BOOK       | PLOTTED       |
| NO.             | TEMPLATE      |
|                 | AREAS CHECKED |



|                                   |                |                           |                |   |                                   |                    |                |        |              |           |
|-----------------------------------|----------------|---------------------------|----------------|---|-----------------------------------|--------------------|----------------|--------|--------------|-----------|
| FILE NAME = ...ND162419-X5_56.DGN | DESIGNED - JMM | REVISED -                 | <b>benesch</b> | <b>STATE OF ILLINOIS<br/>DEPARTMENT OF TRANSPORTATION</b> | <b>CROSS SECTIONS - IL RTE 56</b> | F.A. RTE.          | SECTION        | COUNTY | TOTAL SHEETS | SHEET NO. |
| USER NAME = tblank                | DRAWN - BMH    | REVISED -                 |                |   |                                   | 365                | (57 & 58)WRS-2 | DUPAGE | 681          | 628       |
| PLCT DATE = 12/7/2010             | CHECKED - RMT  | REVISED -                 |                |   |                                   | CONTRACT NO. 62419 |                |        |              |           |
| DATE - 12/6/10                    | REVISED -      | ILLINOIS FED. AID PROJECT |                |   |                                   |                    |                |        |              |           |

|              |          |
|--------------|----------|
| DATE         |          |
| BY           |          |
| FINAL SURVEY | SURVEYED |
| NOTE BOOK    | PLOTTED  |
| NO.          | TEMPLATE |
|              | AREAS    |
|              | CHECKED  |

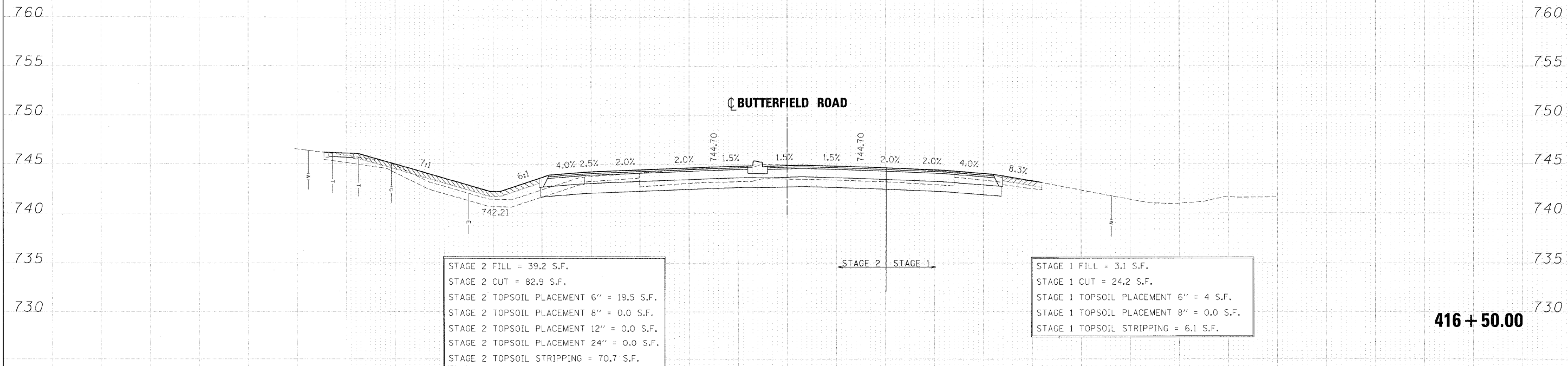
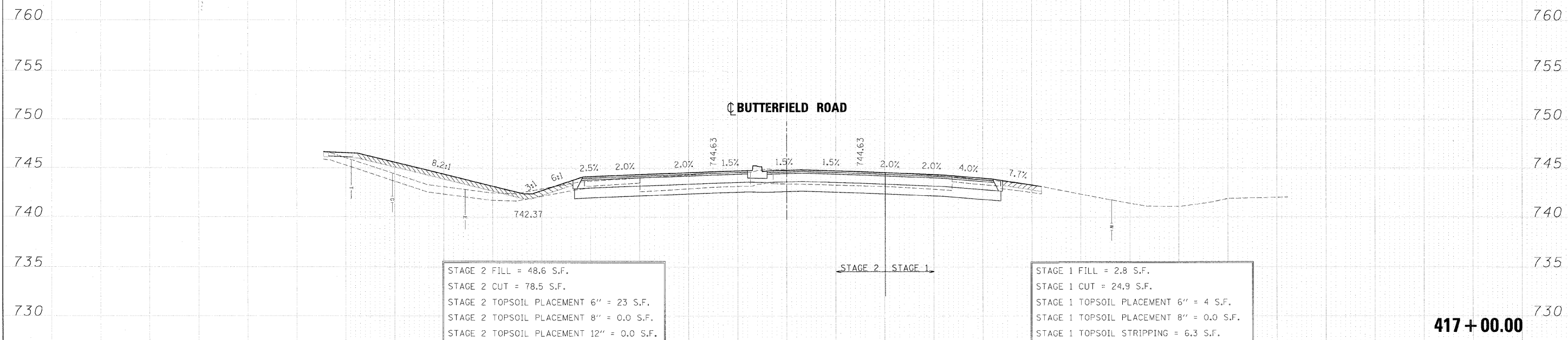
|                 |          |
|-----------------|----------|
| DATE            |          |
| BY              |          |
| ORIGINAL SURVEY | SURVEYED |
| NOTE BOOK       | PLOTTED  |
| NO.             | TEMPLATE |
|                 | AREAS    |
|                 | CHECKED  |



|                        |                |           |                |   |                                   |                             |                |                                  |              |           |
|------------------------|----------------|-----------|----------------|---|-----------------------------------|-----------------------------|----------------|----------------------------------|--------------|-----------|
| FILE NAME =            | DESIGNED - JMM | REVISED - | <b>benesch</b> | <b>STATE OF ILLINOIS<br/>DEPARTMENT OF TRANSPORTATION</b> | <b>CROSS SECTIONS - IL RTE 56</b> | F.A. RTE.                   | SECTION        | COUNTY                           | TOTAL SHEETS | SHEET NO. |
| ... \D162419-X5_56.DGN | DRAWN - BMH    | REVISED - |                |   |                                   | 365                         | (57 & 58)WRS-2 | DUPAGE                           | 681          | 629       |
| USER NAME = tbi@ark    | CHECKED - RMT  | REVISED - |                |   |                                   | CONTRACT NO. 62419          |                |                                  |              |           |
| DATE = 12/7/2018       | DATE - 12/6/10 | REVISED - |                |   |                                   | ILLINOIS FED. AID PROJECT   |                |                                  |              |           |
| SCALE:                 |                |           |                |   |                                   | SHEET NO. 187 OF 189 SHEETS |                | STA. 415+50.00 TO STA. 416+00.00 |              |           |

|           |      |
|-----------|------|
| FINAL     | DATE |
| SURVEY    | BY   |
| PLOTTED   |      |
| TEMPLATE  |      |
| NOTE BOOK |      |
| AREAS     |      |
| CHECKED   |      |
| NO.       |      |

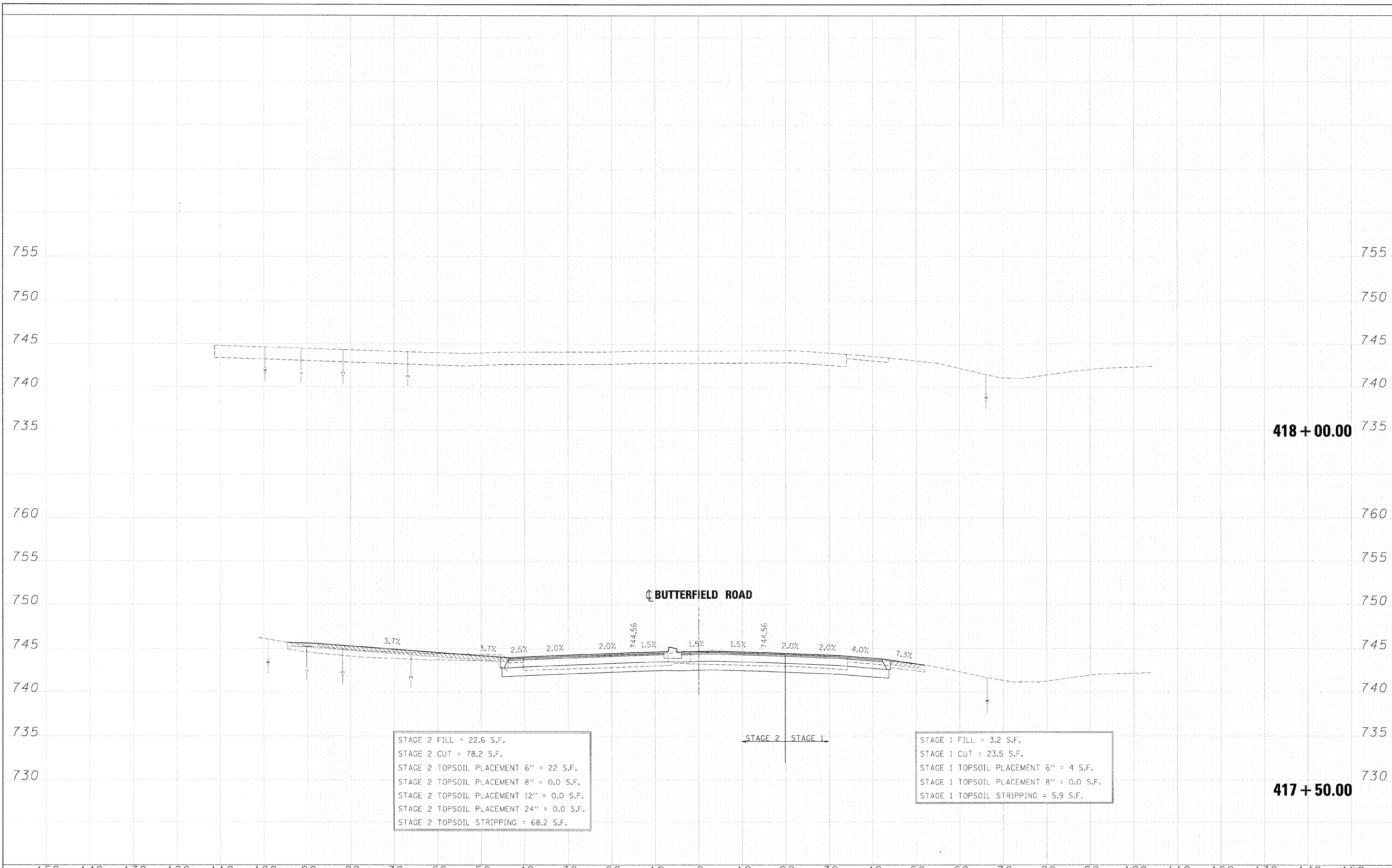
|           |      |
|-----------|------|
| ORIGINAL  | DATE |
| SURVEY    | BY   |
| PLOTTED   |      |
| TEMPLATE  |      |
| NOTE BOOK |      |
| AREAS     |      |
| CHECKED   |      |
| NO.       |      |



|                       |                |           |                |   |                                   |                             |                |                                  |              |           |
|-----------------------|----------------|-----------|----------------|---|-----------------------------------|-----------------------------|----------------|----------------------------------|--------------|-----------|
| FILE NAME =           | DESIGNED - JMM | REVISED - | <b>benesch</b> | <b>STATE OF ILLINOIS<br/>DEPARTMENT OF TRANSPORTATION</b> | <b>CROSS SECTIONS - IL RTE 56</b> | F.A. RTE.                   | SECTION        | COUNTY                           | TOTAL SHEETS | SHEET NO. |
| ...ND162419-XS.56.DGN | DRAWN - BMH    | REVISED - |                |   |                                   | 365                         | (57 & 58)WRS-2 | DUPAGE                           | 681          | 630       |
| USER NAME = tblank    | CHECKED - RMT  | REVISED - |                |   |                                   | CONTRACT NO. 62419          |                |                                  |              |           |
| PLOT DATE = 12/7/23:0 | DATE - 12/6/10 | REVISED - |                |   |                                   | ILLINOIS FED. AID PROJECT   |                |                                  |              |           |
| SCALE:                |                |           |                |   |                                   | SHEET NO. 188 OF 189 SHEETS |                | STA. 416+50.00 TO STA. 417+00.00 |              |           |

|              |               |      |
|--------------|---------------|------|
| FINAL SURVEY | SURVEYED      | DATE |
| NOTE BOOK    | PLOTTED       | BY   |
| NO.          | TEMPLATE      |      |
|              | AREAS CHECKED |      |

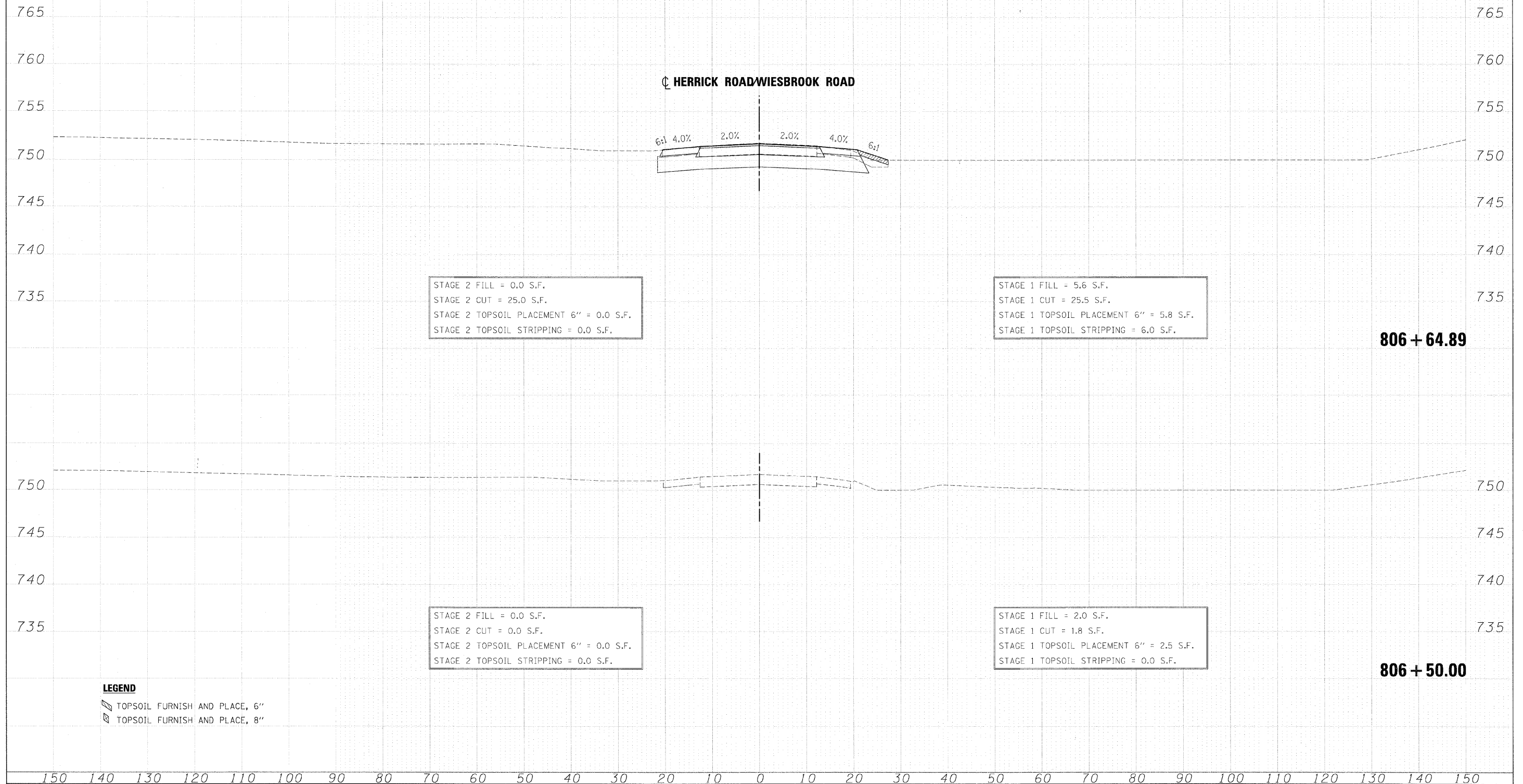
|                 |               |      |
|-----------------|---------------|------|
| ORIGINAL SURVEY | SURVEYED      | DATE |
| NOTE BOOK       | PLOTTED       | BY   |
| NO.             | TEMPLATE      |      |
|                 | AREAS CHECKED |      |



|                        |                |           |                |   |                                   |                           |                |        |              |           |
|------------------------|----------------|-----------|----------------|---|-----------------------------------|---------------------------|----------------|--------|--------------|-----------|
| FILE NAME =            | DESIGNED - JMM | REVISED - | <b>benesch</b> | <b>STATE OF ILLINOIS<br/>DEPARTMENT OF TRANSPORTATION</b> | <b>CROSS SECTIONS - IL RTE 56</b> | F.A. RTE.                 | SECTION        | COUNTY | TOTAL SHEETS | SHEET NO. |
| ... \D162419-XS_56.DGN | DRAWN - BMH    | REVISED - |                |   |                                   | 365                       | (57 & 58)WRS-2 | DUPAGE | 681          | 631       |
| USER NAME = tblank     | CHECKED - RMT  | REVISED - |                |   |                                   | CONTRACT NO. 62419        |                |        |              |           |
| PLOT DATE = 12/7/2010  | DATE - 12/6/10 | REVISED - |                |   |                                   | ILLINOIS FED. AID PROJECT |                |        |              |           |

|              |               |
|--------------|---------------|
| DATE         |               |
| BY           |               |
| FINAL SURVEY | SUPERVISED    |
| NOTE BOOK    | PLOTTED       |
| NO.          | TEMPLATE      |
|              | AREAS CHECKED |

|                 |               |
|-----------------|---------------|
| DATE            |               |
| BY              |               |
| ORIGINAL SURVEY | DRAWN         |
| NOTE BOOK       | PLOTTED       |
| NO.             | TEMPLATE      |
|                 | AREAS CHECKED |



**LEGEND**

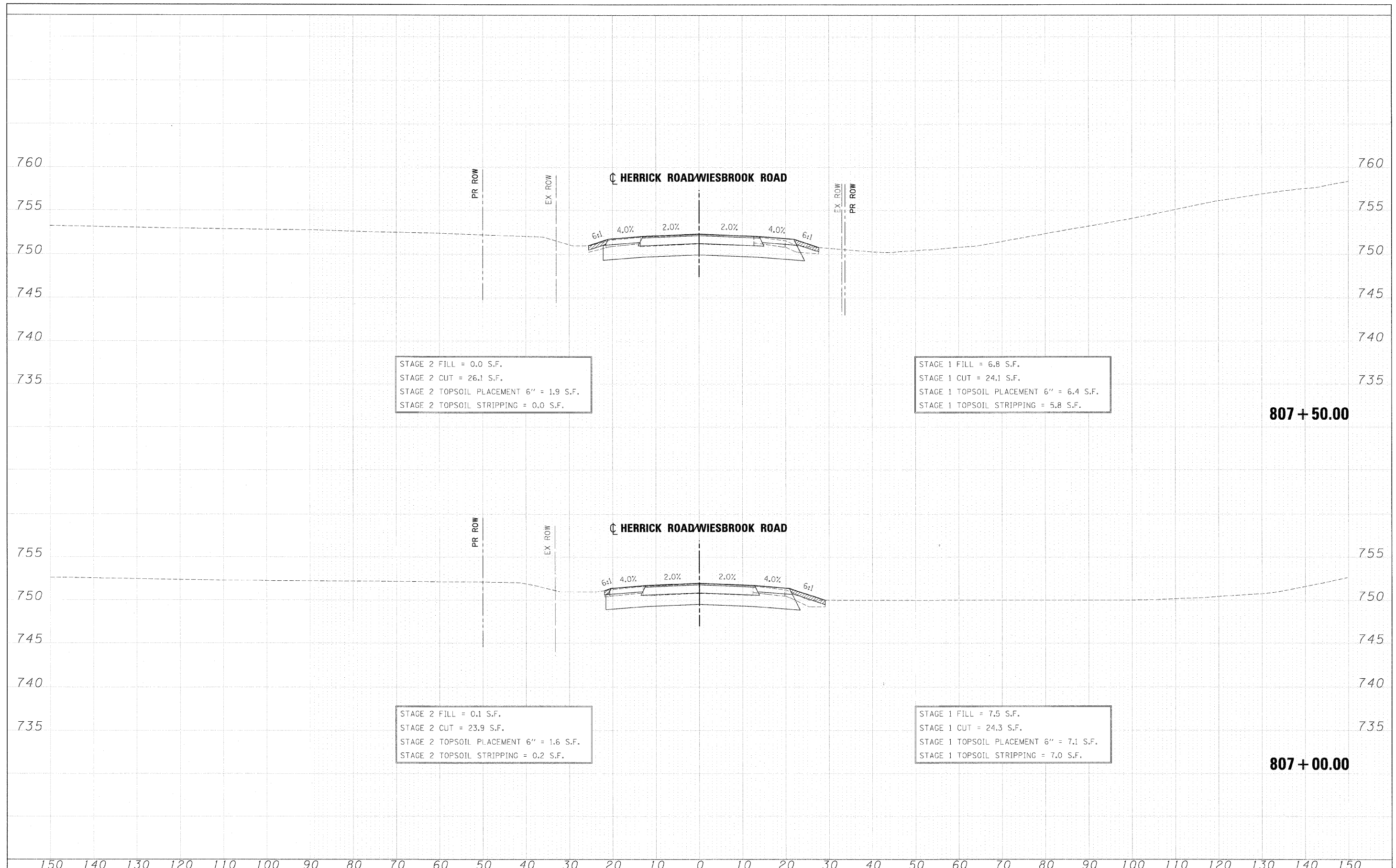
- TOPSOIL FURNISH AND PLACE, 6"
- TOPSOIL FURNISH AND PLACE, 8"

|   |  |  |  |  |   |   |  |   |
|---|--|--|--|--|---|---|--|---|
| 150 140 130 120 110 100 90 80 70 60 50 40 30 20 10 0 10 20 30 40 50 60 70 80 90 100 110 120 130 140 150 | FILE NAME = ...\\D162419-XS_Herrick.dgn<br>USER NAME = tblank<br>PLOT DATE = 12/7/23:0 | DESIGNED - JMM<br>DRAWN - BMH<br>CHECKED - RMT<br>DATE - 12/6/10 | REVISED -<br>REVISED -<br>REVISED -<br>REVISED - |  | <b>STATE OF ILLINOIS</b><br><b>DEPARTMENT OF TRANSPORTATION</b> | <b>CROSS SECTIONS - HERRICK ROAD/WIESBROOK ROAD</b><br>SCALE: SHEET NO. 1 OF 14 SHEETS STA. 806+50.00 TO STA. 806+64.89 | F.A. RTE. 365<br>SECTION (57 & SB)WRS-2<br>COUNTY DUPAGE<br>CONTRACT NO. 62419 | TOTAL SHEETS 681<br>SHEETS NO. 632<br>CONTRACT NO. 62419<br>ILLINOIS FED. AID PROJECT |
|---|--|--|--|--|---|---|--|---|



|              |               |      |
|--------------|---------------|------|
| FINAL SURVEY | SURVEYED      | DATE |
| NOTE BOOK    | PLOTTED       | BY   |
| NO.          | TEMPLATE      |      |
|              | AREAS CHECKED |      |

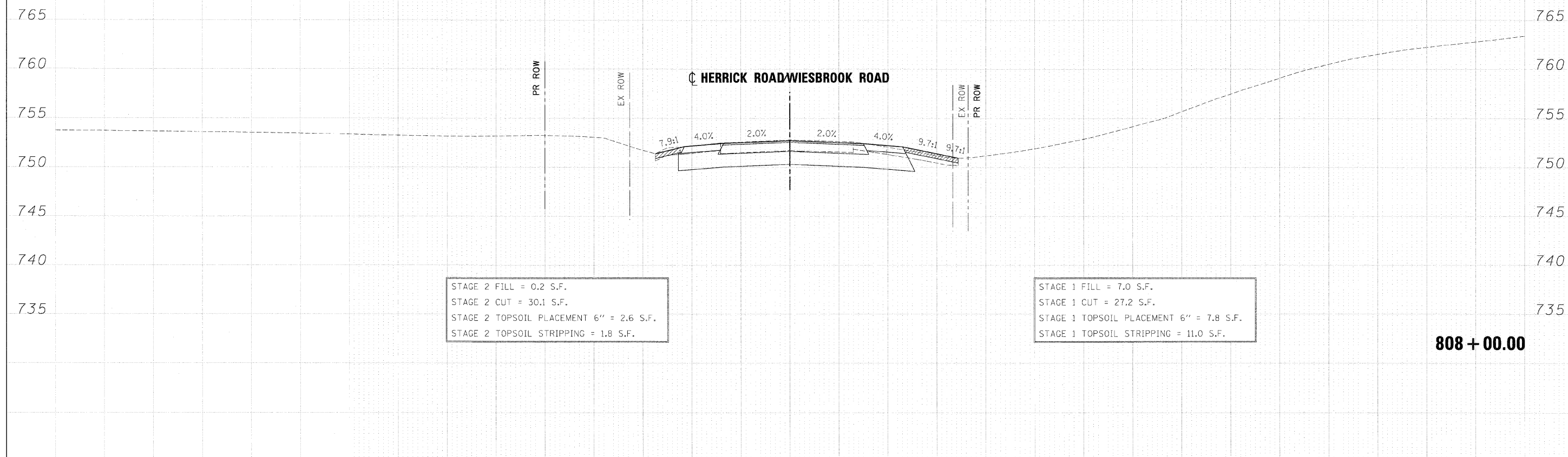
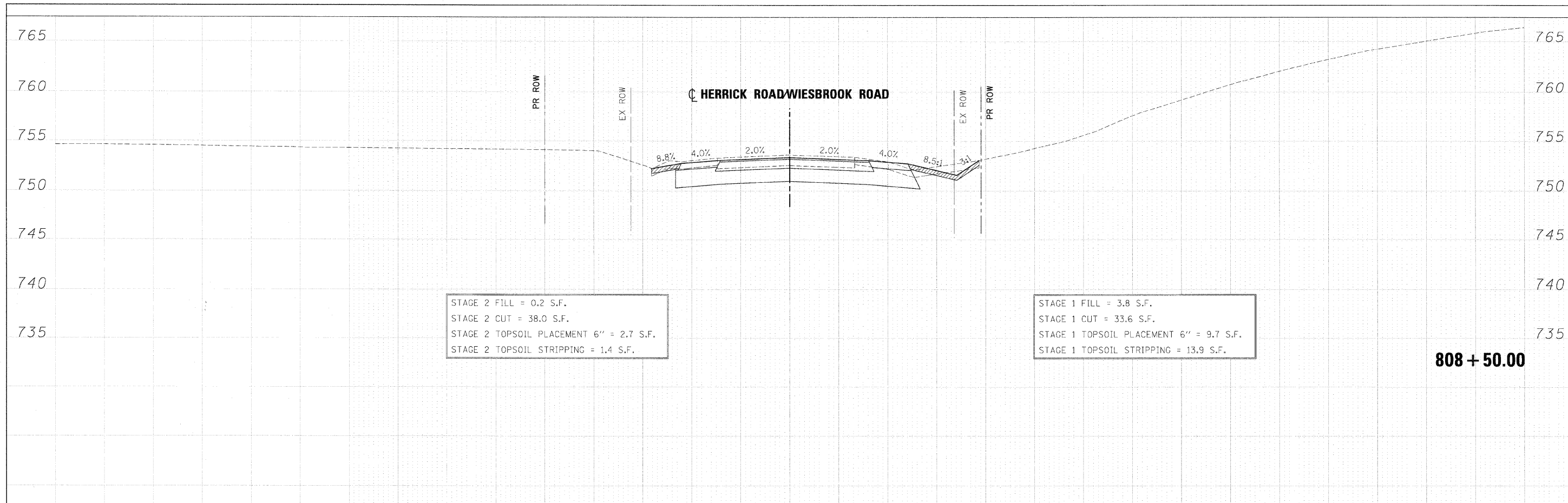
|                 |               |      |
|-----------------|---------------|------|
| ORIGINAL SURVEY | SURVEYED      | DATE |
| NOTE BOOK       | PLOTTED       | BY   |
| NO.             | TEMPLATE      |      |
|                 | AREAS CHECKED |      |



|                            |                |           |                |     |     |    |    |    |    |    |    |    |    |    |   |    |   |                          |    |                                  |   |    |    |    |                           |                |        |                 |     |     |
|----------------------------|----------------|-----------|----------------|-----|-----|----|----|----|----|----|----|----|----|----|---|----|---|--------------------------|----|----------------------------------|---|----|----|----|---------------------------|----------------|--------|-----------------|-----|-----|
| 150                        | 140            | 130       | 120            | 110 | 100 | 90 | 80 | 70 | 60 | 50 | 40 | 30 | 20 | 10 | 0 | 10 | 20  | 30                       | 40 | 50                               | 60  | 70 | 80 | 90 | 100                       | 110            | 120    | 130             | 140 | 150 |
| FILE NAME =                | DESIGNED - JMM | REVISED - | <b>benesch</b> |     |     |    |    |    |    |    |    |    |    |    |   |    | <b>STATE OF ILLINOIS<br/>DEPARTMENT OF TRANSPORTATION</b> |                          |    |                                  | <b>CROSS SECTIONS - HERRICK ROAD/WEISBROOK ROAD</b> |    |    |    | F.A. RATE:                | SECTION        | COUNTY | TOTAL SHEET NO. |     |     |
| ...ND162419-X5_Herrick.dgn | DRAWN - BMH    | REVISED - |                |     |     |    |    |    |    |    |    |    |    |    |   |    |   |                          |    |                                  |   |    |    |    | 363                       | 157 & 581WRS-2 | DUPAGE | 681 633         |     |     |
| USER NAME = tblank         | CHECKED - RMT  | REVISED - |                |     |     |    |    |    |    |    |    |    |    |    |   |    |   |                          |    |                                  |   |    |    |    | CONTRACT NO. 62419        |                |        |                 |     |     |
| PLOT DATE = 12/7/2018      | DATE - 12/6/10 | REVISED - |                |     |     |    |    |    |    |    |    |    |    |    |   |    |   |                          |    |                                  |   |    |    |    | ILLINOIS FED. AID PROJECT |                |        |                 |     |     |
|                            |                |           |                |     |     |    |    |    |    |    |    |    |    |    |   |    | SCALE:  | SHEET NO. 2 OF 14 SHEETS |    | STA. 807+00.00 TO STA. 807+50.00 |   |    |    |    |                           |                |        |                 |     |     |

|          |      |
|----------|------|
| FINAL    | DATE |
| SURVEY   | BY   |
| NOTED    |      |
| PLOTTED  |      |
| TEMPLATE |      |
| AREAS    |      |
| CHECKED  |      |
| NO.      |      |

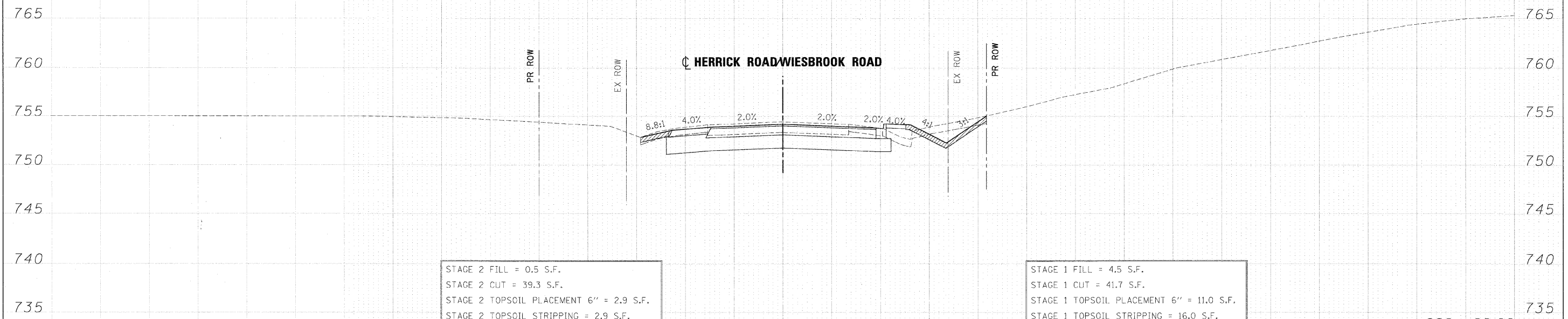
|          |      |
|----------|------|
| ORIGINAL | DATE |
| SURVEY   | BY   |
| NOTED    |      |
| PLOTTED  |      |
| TEMPLATE |      |
| AREAS    |      |
| CHECKED  |      |
| NO.      |      |



|                            |                |           |                |     |     |    |    |    |    |    |    |    |    |    |   |    |   |    |    |    |   |    |    |    |                           |                |        |              |                           |     |  |  |                                  |  |  |  |                    |  |  |  |
|----------------------------|----------------|-----------|----------------|-----|-----|----|----|----|----|----|----|----|----|----|---|----|---|----|----|----|---|----|----|----|---------------------------|----------------|--------|--------------|---------------------------|-----|--|--|----------------------------------|--|--|--|--------------------|--|--|--|
| 150                        | 140            | 130       | 120            | 110 | 100 | 90 | 80 | 70 | 60 | 50 | 40 | 30 | 20 | 10 | 0 | 10 | 20  | 30 | 40 | 50 | 60  | 70 | 80 | 90 | 100                       | 110            | 120    | 130          | 140                       | 150 |  |  |                                  |  |  |  |                    |  |  |  |
| FILE NAME =                | DESIGNED - JMM | REVISED - | <b>benesch</b> |     |     |    |    |    |    |    |    |    |    |    |   |    | <b>STATE OF ILLINOIS<br/>DEPARTMENT OF TRANSPORTATION</b> |    |    |    | <b>CROSS SECTIONS - HERRICK ROAD/WIESBROOK ROAD</b> |    |    |    | F.A. RTE.                 | SECTION        | COUNTY | TOTAL SHEETS | SHEET NO.                 |     |  |  |                                  |  |  |  |                    |  |  |  |
| ...NDIG2419-XS_Herrick.dgn | DRAWN - BMH    | REVISED - |                |     |     |    |    |    |    |    |    |    |    |    |   |    |   |    |    |    |   |    |    |    | 365                       | (57 & 58)WRS-2 | DUPAGE | 681          | 634                       |     |  |  |                                  |  |  |  |                    |  |  |  |
| USER NAME = tbi1ank        | CHECKED - RMT  | REVISED - |                |     |     |    |    |    |    |    |    |    |    |    |   |    |   |    |    |    |   |    |    |    | SCALE:                    |                |        |              | SHEET, NO. 3 OF 14 SHEETS |     |  |  | STA. 808+00.00 TO STA. 808+50.00 |  |  |  | CONTRACT NO. 62419 |  |  |  |
| PLOT DATE = 12/7/2010      | DATE - 12/6/10 | REVISED - |                |     |     |    |    |    |    |    |    |    |    |    |   |    |   |    |    |    |   |    |    |    | ILLINOIS FED. AID PROJECT |                |        |              |                           |     |  |  |                                  |  |  |  |                    |  |  |  |

|              |               |      |
|--------------|---------------|------|
| FINAL SURVEY | SUBMITTED     | DATE |
| NOTE BOOK    | PLOTTED       | BY   |
| NO.          | AREAS CHECKED |      |

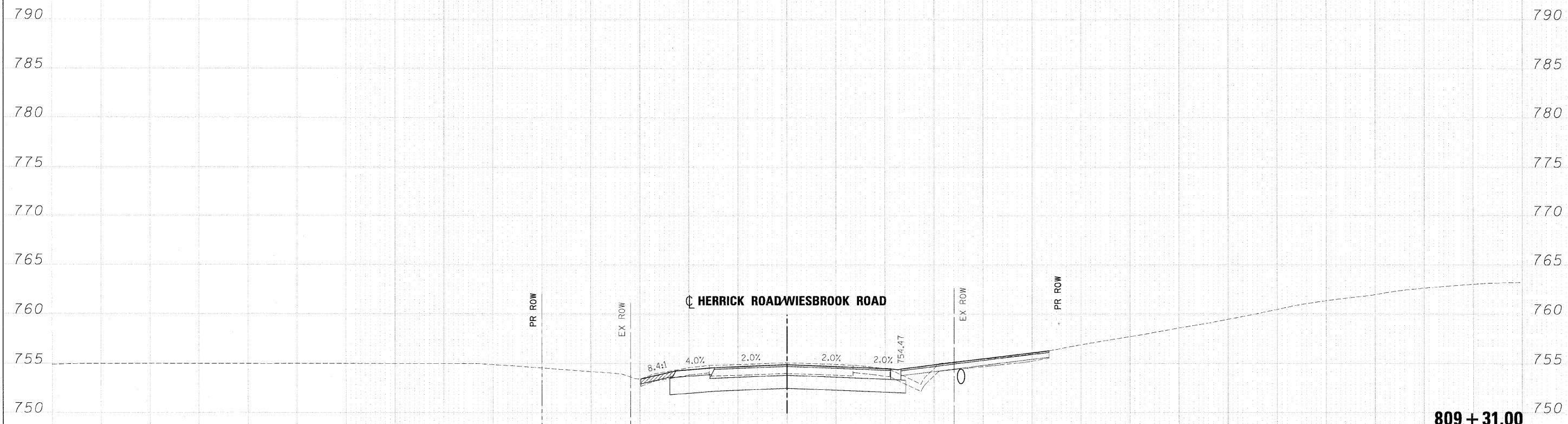
|                 |               |      |
|-----------------|---------------|------|
| ORIGINAL SURVEY | SUBMITTED     | DATE |
| NOTE BOOK       | PLOTTED       | BY   |
| NO.             | AREAS CHECKED |      |



|   |  |  |  |                |   |   |        |  |  |
|---|--|--|--|----------------|---|---|--------|--|--|
| 150 140 130 120 110 100 90 80 70 60 50 40 30 20 10 0 10 20 30 40 50 60 70 80 90 100 110 120 130 140 150 | FILE NAME = ...<br>USER NAME = tblank<br>PLOT DATE = 12/7/2010 | DESIGNED - JMM<br>DRAWN - BMH<br>CHECKED - RMT<br>DATE - 12/6/10 | REVISIONS<br>REVISED -<br>REVISED -<br>REVISED - | <b>benesch</b> | STATE OF ILLINOIS<br>DEPARTMENT OF TRANSPORTATION | <b>CROSS SECTIONS - HERRICK ROAD/WIESBROOK ROAD</b> | SCALE: | SHEET NO. 4 OF 14 SHEETS<br>STA. 809+00.00 TO STA. 809+00.00 | F.A. RTE. 365<br>SECTION (57 & 58)WRS-2<br>COUNTY DUPAGE<br>TOTAL SHEETS 681<br>SHEET NO. 635<br>CONTRACT NO. 62419<br>ILLINOIS FED. AID PROJECT |
|---|--|--|--|----------------|---|---|--------|--|--|

|                  |                         |    |      |
|------------------|-------------------------|----|------|
| FINAL SURVEY NO. | SUBMITTED AREAS CHECKED | BY | DATE |
|                  |                         |    |      |
|                  |                         |    |      |
|                  |                         |    |      |

|                     |                        |    |      |
|---------------------|------------------------|----|------|
| ORIGINAL SURVEY NO. | DESIGNED AREAS CHECKED | BY | DATE |
|                     |                        |    |      |
|                     |                        |    |      |
|                     |                        |    |      |



STAGE 2 FILL = 0.4 S.F.  
 STAGE 2 CUT = 39.8 S.F.  
 STAGE 2 TOPSOIL PLACEMENT 6" = 3.2 S.F.  
 STAGE 2 TOPSOIL STRIPPING = 2.7 S.F.

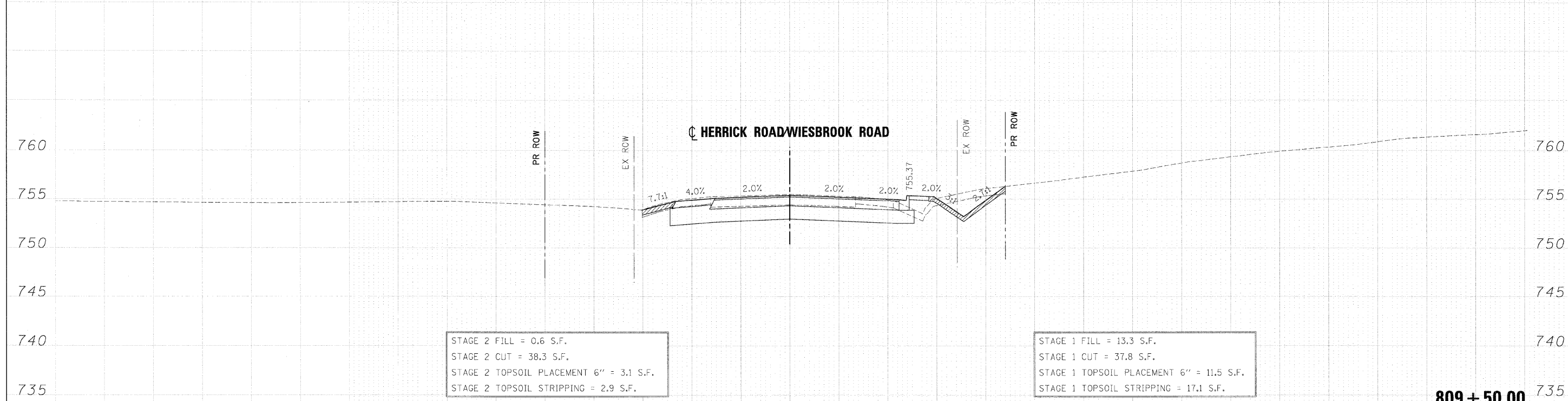
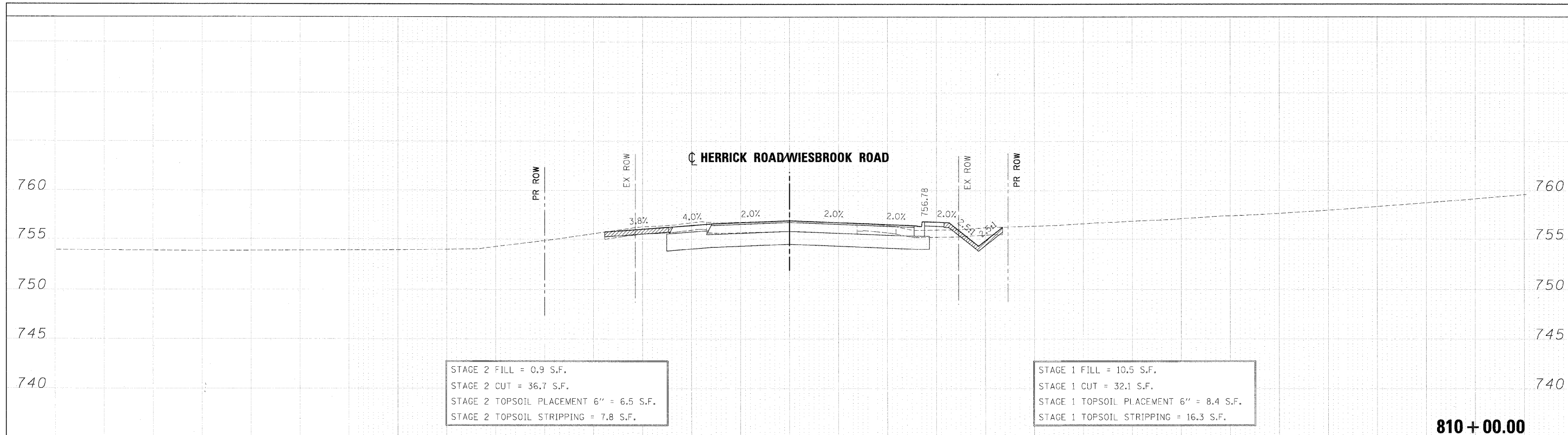
STAGE 1 FILL = 4.9 S.F.  
 STAGE 1 CUT = 55.8 S.F.  
 STAGE 1 TOPSOIL PLACEMENT 6" = 3.6 S.F.  
 STAGE 1 TOPSOIL STRIPPING = 24.4 S.F.

**809 + 31.00**

|  |                |           |  |  |  |  |  |  |  |                                  |                          |                 |                           |                 |
|--|----------------|-----------|--|--|--|--|--|--|--|----------------------------------|--------------------------|-----------------|---------------------------|-----------------|
| FILE NAME = ...ND162419-X5-herrick.dgn | DESIGNED - JMM | REVISED - |  | STATE OF ILLINOIS DEPARTMENT OF TRANSPORTATION |  |  | CROSS SECTIONS - HERRICK ROAD/WIESBROOK ROAD |  |  | F.A. RATE = 365                  | SECTION = (57 & 58)WRS-2 | COUNTY = DUPAGE | TOTAL SHEETS = 681        | SHEET NO. = 636 |
| USER NAME = tblank                     | DRAWN - BMH    | REVISED - |  | SCALE:   |  |  | SHEET NO. 5 OF 14 SHEETS                     |  |  | STA. 809+31.00 TO STA. 809+31.00 |                          |                 | ILLINOIS FED. AID PROJECT |                 |
| PLOT DATE = 12/7/2010                  | CHECKED - RMT  | REVISED - |  |  |  |  |  |  |  |                                  |                          |                 |                           |                 |
|  | DATE - 12/6/10 | REVISED - |  |  |  |  |  |  |  |                                  |                          |                 |                           |                 |

|               |      |
|---------------|------|
| FINAL         | DATE |
| SURVEY        | BY   |
| PLOTTED       |      |
| TEMPLATE      |      |
| AREAS CHECKED |      |
| NO.           |      |

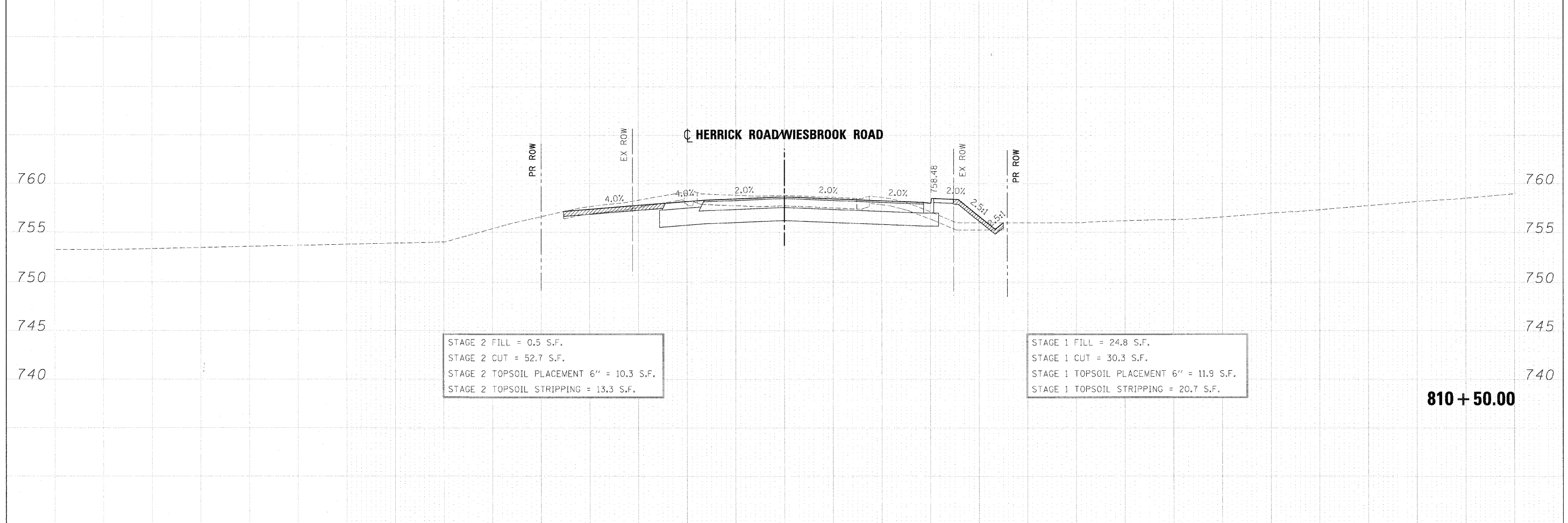
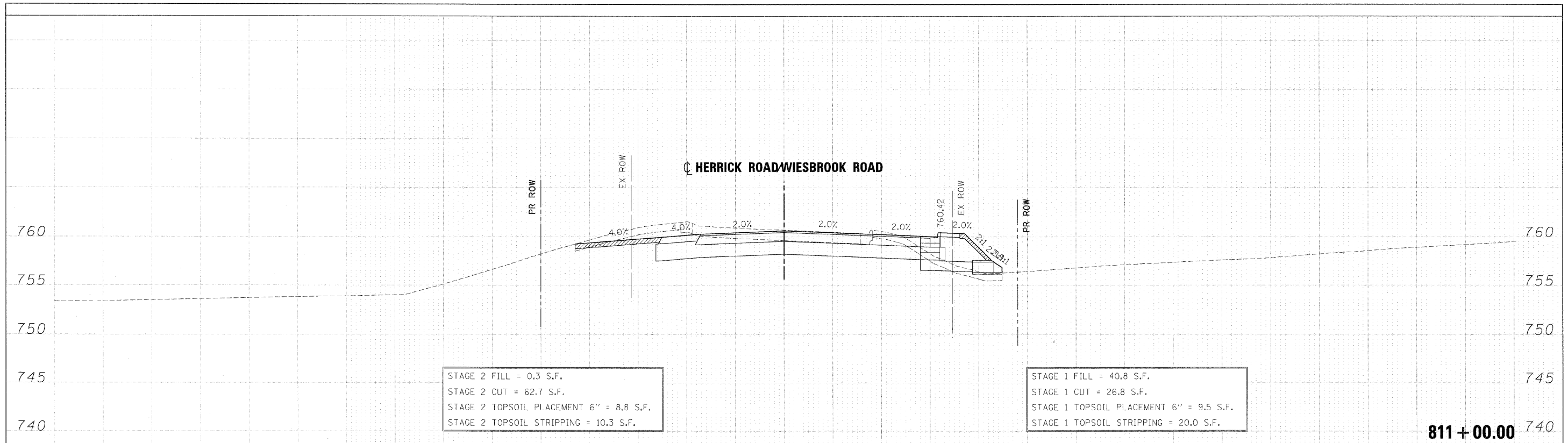
|               |      |
|---------------|------|
| ORIGINAL      | DATE |
| SURVEY        | BY   |
| PLOTTED       |      |
| TEMPLATE      |      |
| AREAS CHECKED |      |
| NO.           |      |



|                             |                |           |                |     |     |    |    |    |    |    |    |    |    |    |   |    |   |    |    |    |    |    |    |    |     |     |     |     |     |     |  |                |        |              |           |  |  |  |  |  |  |  |  |  |                           |  |  |  |
|-----------------------------|----------------|-----------|----------------|-----|-----|----|----|----|----|----|----|----|----|----|---|----|---|----|----|----|----|----|----|----|-----|-----|-----|-----|-----|-----|--|----------------|--------|--------------|-----------|--|--|--|--|--|--|--|--|--|---------------------------|--|--|--|
| 150                         | 140            | 130       | 120            | 110 | 100 | 90 | 80 | 70 | 60 | 50 | 40 | 30 | 20 | 10 | 0 | 10 | 20  | 30 | 40 | 50 | 60 | 70 | 80 | 90 | 100 | 110 | 120 | 130 | 140 | 150 |  |                |        |              |           |  |  |  |  |  |  |  |  |  |                           |  |  |  |
| FILE NAME =                 | DESIGNED - JMM | REVISED - | <b>benesch</b> |     |     |    |    |    |    |    |    |    |    |    |   |    | <b>STATE OF ILLINOIS<br/>DEPARTMENT OF TRANSPORTATION</b> |    |    |    |    |    |    |    |     |     |     |     |     |     | F.A. RTE.  | SECTION        | COUNTY | TOTAL SHEETS | SHEET NO. |  |  |  |  |  |  |  |  |  |                           |  |  |  |
| ... \DIB2419-XS-herrick.dgn | DRAWN - BMH    | REVISED - |                |     |     |    |    |    |    |    |    |    |    |    |   |    |   |    |    |    |    |    |    |    |     |     |     |     |     |     | 365  | (57 & 58)WRS-2 | DUPAGE | 681          | 637       |  |  |  |  |  |  |  |  |  |                           |  |  |  |
| USER NAME = tblank          | CHECKED - RMT  | REVISED - |                |     |     |    |    |    |    |    |    |    |    |    |   |    |   |    |    |    |    |    |    |    |     |     |     |     |     |     | <b>CROSS SECTIONS - HERRICK ROAD/WIESBROOK ROAD</b>              |                |        |              |           |  |  |  |  |  |  |  |  |  | CONTRACT NO. 62419        |  |  |  |
| PLLOT DATE = 12/7/2010      | DATE - 12/6/10 | REVISED - |                |     |     |    |    |    |    |    |    |    |    |    |   |    |   |    |    |    |    |    |    |    |     |     |     |     |     |     | SCALE: SHEET NO. 6 OF 14 SHEETS STA. 809+50.00 TO STA. 810+00.00 |                |        |              |           |  |  |  |  |  |  |  |  |  | ILLINOIS FED. AID PROJECT |  |  |  |

|              |          |      |
|--------------|----------|------|
| FINAL SURVEY | SURVEYED | DATE |
| NOTE BOOK    | PLOTTED  | BY   |
| NO.          | TEMPLATE |      |
|              | AREAS    |      |
|              | CHECKED  |      |

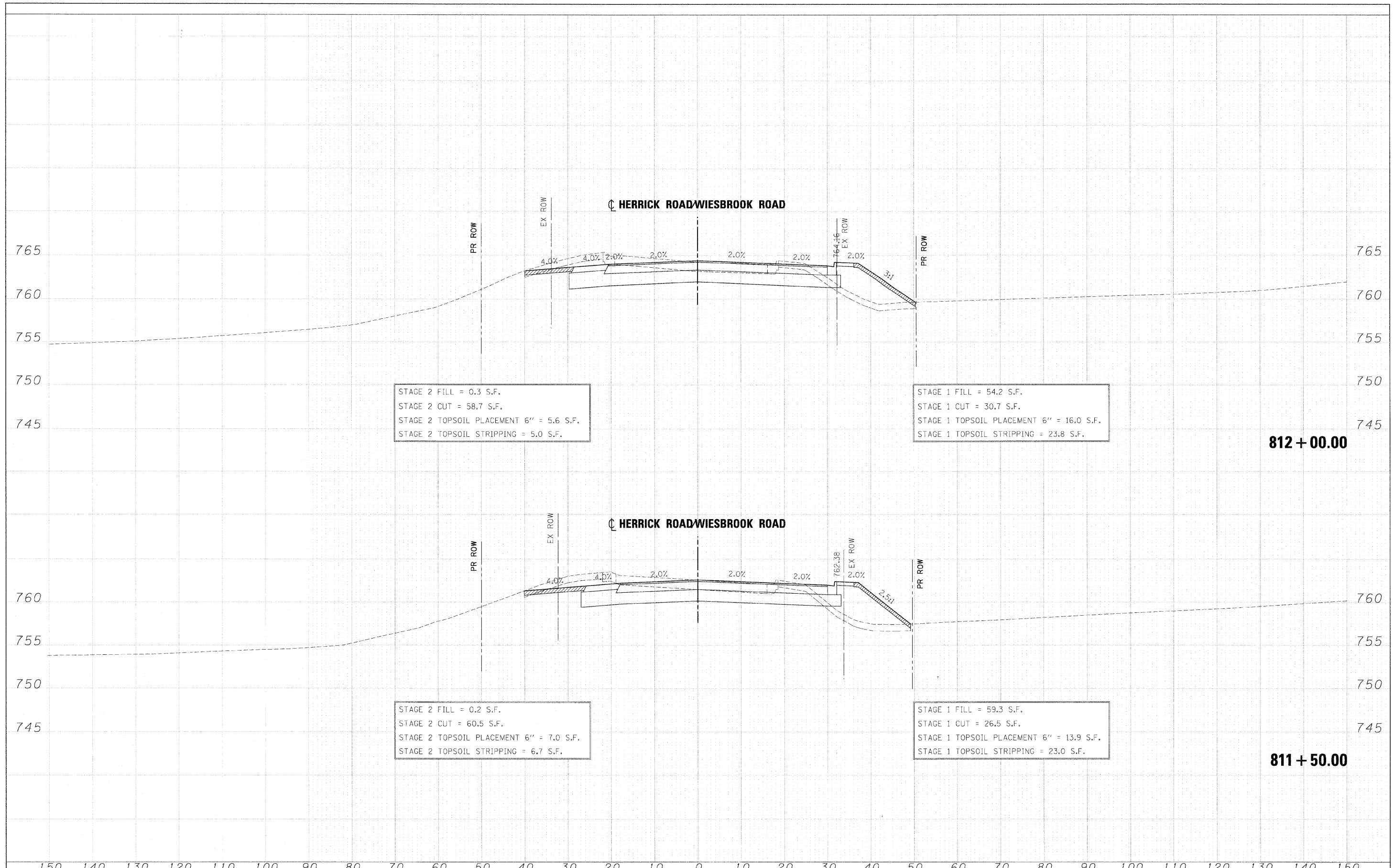
|                 |          |      |
|-----------------|----------|------|
| ORIGINAL SURVEY | SURVEYED | DATE |
| NOTE BOOK       | PLOTTED  | BY   |
| NO.             | TEMPLATE |      |
|                 | AREAS    |      |
|                 | CHECKED  |      |



|                             |                |           |                |   |   |                           |                |        |              |           |
|-----------------------------|----------------|-----------|----------------|---|---|---------------------------|----------------|--------|--------------|-----------|
| FILE NAME =                 | DESIGNED - JMM | REVISED - | <b>benesch</b> | <b>STATE OF ILLINOIS<br/>DEPARTMENT OF TRANSPORTATION</b> | <b>CROSS SECTIONS - HERRICK ROAD/WIESBROOK ROAD</b> | F.A. RTE.                 | SECTION        | COUNTY | TOTAL SHEETS | SHEET NO. |
| ...\\D1624-9-XS-Herrick.dgn | DRAWN - BMH    | REVISED - |                |   |   | 365                       | (57 & 58)WRS-2 | DUPAGE | 681          | 638       |
| USER NAME = wblank          | CHECKED - RMT  | REVISED - |                |   |   | CONTRACT NO. 62419        |                |        |              |           |
| PLLOT DATE = 12/7/2010      | DATE - 12/6/10 | REVISED - |                |   |   | ILLINOIS FED. AID PROJECT |                |        |              |           |

|                |           |
|----------------|-----------|
| DATE           |           |
| BY             |           |
| FINAL SURVEY   | DESIGNED  |
| SURVEY PLOTTED | DRAWN     |
| TEMPLATE       | CHECKED   |
| NOTED          | REVISIONS |
| AREAS CHECKED  |           |
| NO.            |           |

|                 |           |
|-----------------|-----------|
| DATE            |           |
| BY              |           |
| ORIGINAL SURVEY | DESIGNED  |
| SURVEY PLOTTED  | DRAWN     |
| TEMPLATE        | CHECKED   |
| NOTED           | REVISIONS |
| AREAS CHECKED   |           |
| NO.             |           |



STAGE 2 FILL = 0.3 S.F.  
 STAGE 2 CUT = 58.7 S.F.  
 STAGE 2 TOPSOIL PLACEMENT 6" = 5.6 S.F.  
 STAGE 2 TOPSOIL STRIPPING = 5.0 S.F.

STAGE 1 FILL = 54.2 S.F.  
 STAGE 1 CUT = 30.7 S.F.  
 STAGE 1 TOPSOIL PLACEMENT 6" = 16.0 S.F.  
 STAGE 1 TOPSOIL STRIPPING = 23.8 S.F.

**812 + 00.00**

STAGE 2 FILL = 0.2 S.F.  
 STAGE 2 CUT = 60.5 S.F.  
 STAGE 2 TOPSOIL PLACEMENT 6" = 7.0 S.F.  
 STAGE 2 TOPSOIL STRIPPING = 6.7 S.F.

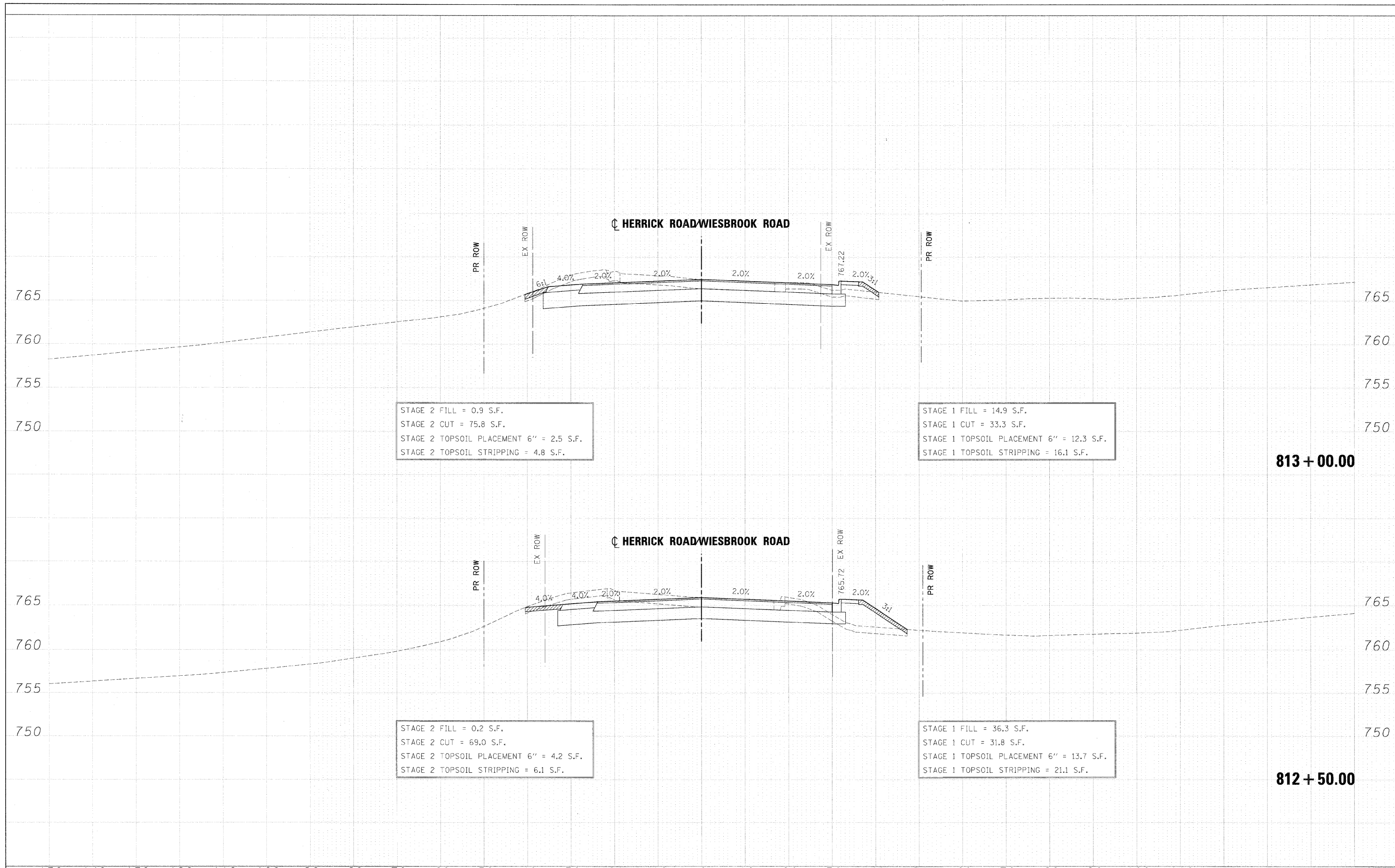
STAGE 1 FILL = 59.3 S.F.  
 STAGE 1 CUT = 26.5 S.F.  
 STAGE 1 TOPSOIL PLACEMENT 6" = 13.9 S.F.  
 STAGE 1 TOPSOIL STRIPPING = 23.0 S.F.

**811 + 50.00**

|                            |                |           |                |   |   |                             |                |                                  |              |           |
|----------------------------|----------------|-----------|----------------|---|---|-----------------------------|----------------|----------------------------------|--------------|-----------|
| FILE NAME =                | DESIGNED - JMM | REVISED - | <b>benesch</b> | <b>STATE OF ILLINOIS<br/>DEPARTMENT OF TRANSPORTATION</b> | <b>CROSS SECTIONS - HERRICK ROAD/WIESBROOK ROAD</b> | F.A. RTE.                   | SECTION        | COUNTY                           | TOTAL SHEETS | SHEET NO. |
| ...XDIG2419 XS_Herrick.dgn | DRAWN - BMH    | REVISED - |                |   |   | 365                         | (57 & 58)WRS-2 | DUPAGE                           | 681          | 639       |
| USER NAME = tskbank        | CHECKED - RMT  | REVISED - |                |   |   | CONTRACT NO. 62419          |                |                                  |              |           |
| PLOT DATE = 12/7/2010      | DATE - 12/6/10 | REVISED - |                |   |   | [ILLINOIS] FED. AID PROJECT |                |                                  |              |           |
| SCALE:                     |                |           |                |   |   | SHEET NO. 8 OF 14 SHEETS    |                | STA. 811+50.00 TO STA. 812+00.00 |              |           |

|               |               |          |
|---------------|---------------|----------|
| FINAL SURVEY  | SURVEY        | DATE     |
| NO. _____     | NO. _____     | BY _____ |
| AREAS CHECKED | AREAS CHECKED |          |

|                 |               |          |
|-----------------|---------------|----------|
| ORIGINAL SURVEY | SURVEY        | DATE     |
| NO. _____       | NO. _____     | BY _____ |
| AREAS CHECKED   | AREAS CHECKED |          |



STAGE 2 FILL = 0.9 S.F.  
 STAGE 2 CUT = 75.8 S.F.  
 STAGE 2 TOPSOIL PLACEMENT 6" = 2.5 S.F.  
 STAGE 2 TOPSOIL STRIPPING = 4.8 S.F.

STAGE 1 FILL = 14.9 S.F.  
 STAGE 1 CUT = 33.3 S.F.  
 STAGE 1 TOPSOIL PLACEMENT 6" = 12.3 S.F.  
 STAGE 1 TOPSOIL STRIPPING = 16.1 S.F.

**813 + 00.00**

STAGE 2 FILL = 0.2 S.F.  
 STAGE 2 CUT = 69.0 S.F.  
 STAGE 2 TOPSOIL PLACEMENT 6" = 4.2 S.F.  
 STAGE 2 TOPSOIL STRIPPING = 6.1 S.F.

STAGE 1 FILL = 36.3 S.F.  
 STAGE 1 CUT = 31.8 S.F.  
 STAGE 1 TOPSOIL PLACEMENT 6" = 13.7 S.F.  
 STAGE 1 TOPSOIL STRIPPING = 21.1 S.F.

**812 + 50.00**

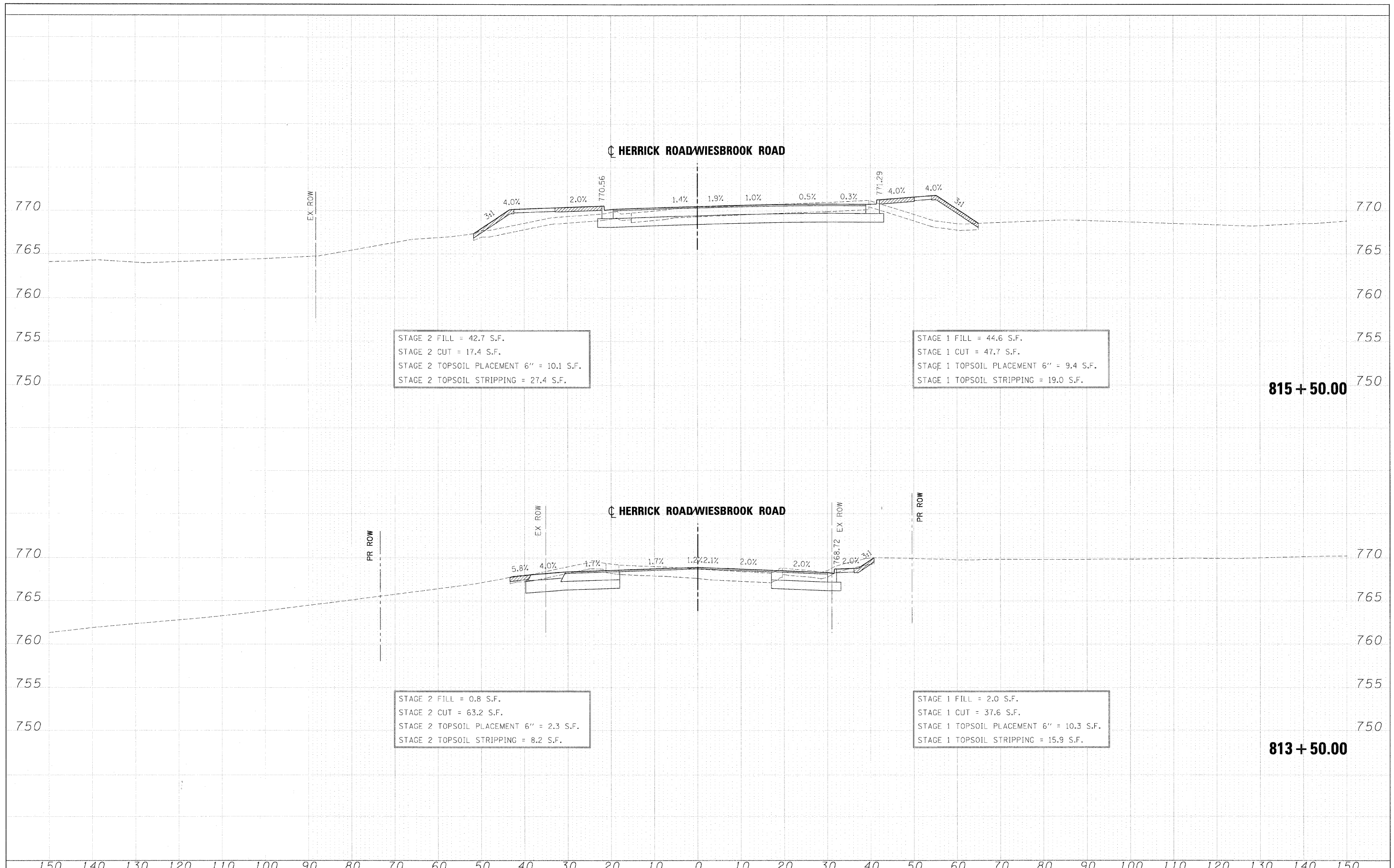
|  |                |                           |                |   |   |                    |                |        |              |           |
|--|----------------|---------------------------|----------------|---|---|--------------------|----------------|--------|--------------|-----------|
| FILE NAME = ...ND162419-XS_Herrick.dgn | DESIGNED - JMM | REVISED -                 | <b>benesch</b> | <b>STATE OF ILLINOIS<br/>DEPARTMENT OF TRANSPORTATION</b> | <b>CROSS SECTIONS - HERRICK ROAD/WIESBROOK ROAD</b> | F.A. RTE.          | SECTION        | COUNTY | TOTAL SHEETS | SHEET NO. |
| USER NAME = tblank                     | DRAWN - BMH    | REVISED -                 |                |   |   | 365                | (57 & 58)WRS-2 | DUPAGE | 681          | 640       |
| PLOT DATE = 12/7/2010                  | CHECKED - RMT  | REVISED -                 |                |   |   | CONTRACT NO. 62419 |                |        |              |           |
| DATE = 12/6/10                         | REVISED -      | ILLINOIS FED. AID PROJECT |                |   |   |                    |                |        |              |           |

SCALE: SHEET NO. 9 OF 14 SHEETS STA. 812+50.00 TO STA. 813+00.00



|              |      |
|--------------|------|
| FINAL SURVEY | DATE |
| SURVEYED     | BY   |
| PLOTTED      |      |
| TEMPLATE     |      |
| AREAS        |      |
| CHECKED      |      |
| NO.          |      |

|                 |      |
|-----------------|------|
| ORIGINAL SURVEY | DATE |
| SURVEYED        | BY   |
| PLOTTED         |      |
| TEMPLATE        |      |
| AREAS           |      |
| CHECKED         |      |
| NO.             |      |



STAGE 2 FILL = 42.7 S.F.  
 STAGE 2 CUT = 17.4 S.F.  
 STAGE 2 TOPSOIL PLACEMENT 6" = 10.1 S.F.  
 STAGE 2 TOPSOIL STRIPPING = 27.4 S.F.

STAGE 1 FILL = 44.6 S.F.  
 STAGE 1 CUT = 47.7 S.F.  
 STAGE 1 TOPSOIL PLACEMENT 6" = 9.4 S.F.  
 STAGE 1 TOPSOIL STRIPPING = 19.0 S.F.

**815 + 50.00**

STAGE 2 FILL = 0.8 S.F.  
 STAGE 2 CUT = 63.2 S.F.  
 STAGE 2 TOPSOIL PLACEMENT 6" = 2.3 S.F.  
 STAGE 2 TOPSOIL STRIPPING = 8.2 S.F.

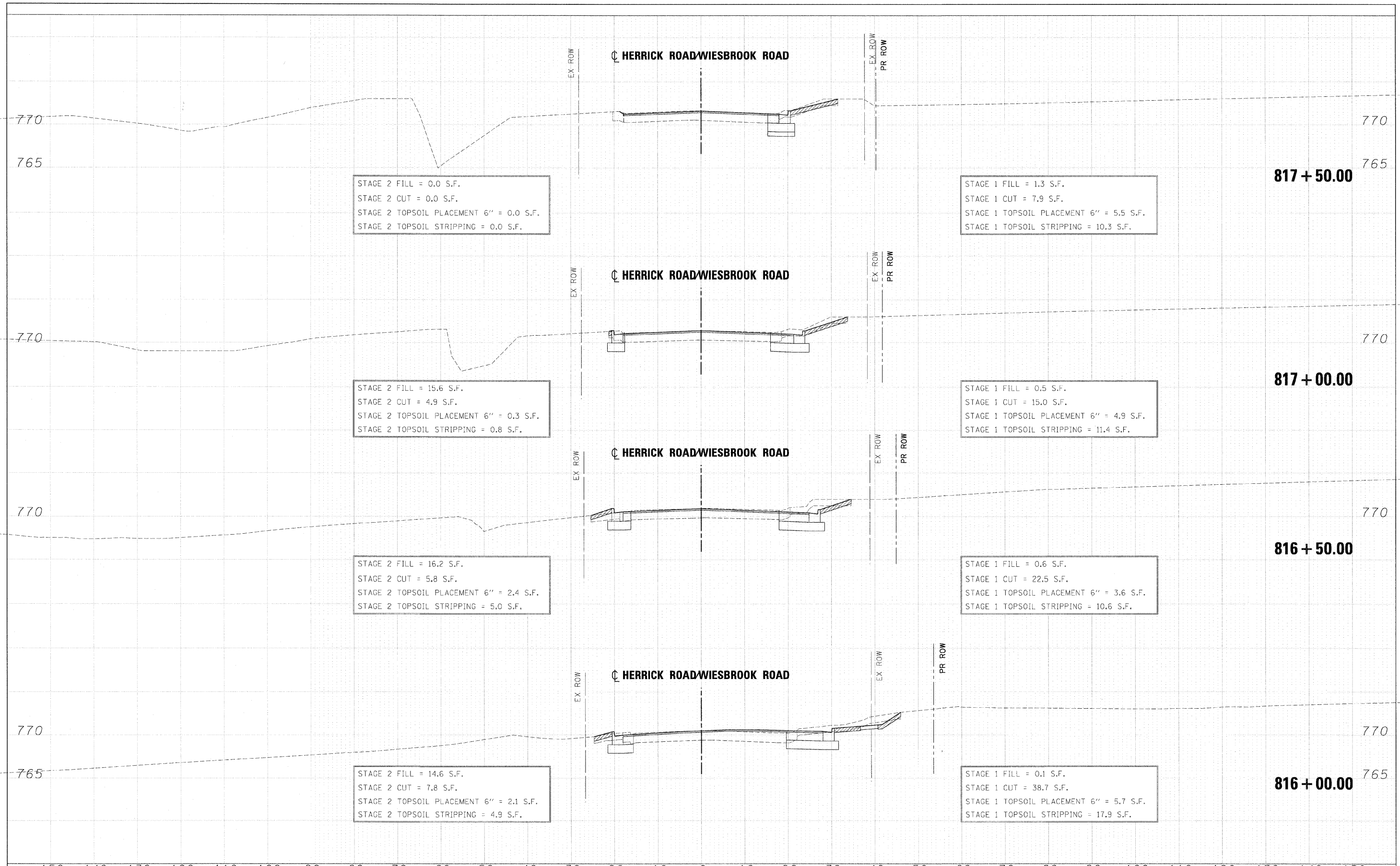
STAGE 1 FILL = 2.0 S.F.  
 STAGE 1 CUT = 37.6 S.F.  
 STAGE 1 TOPSOIL PLACEMENT 6" = 10.3 S.F.  
 STAGE 1 TOPSOIL STRIPPING = 15.9 S.F.

**813 + 50.00**

|                            |                |           |                           |   |   |                           |                |        |              |           |
|----------------------------|----------------|-----------|---------------------------|---|---|---------------------------|----------------|--------|--------------|-----------|
| FILE NAME =                | DESIGNED - JMM | REVISED - |                           | <b>STATE OF ILLINOIS</b><br><b>DEPARTMENT OF TRANSPORTATION</b> | <b>CROSS SECTIONS - HERRICK ROAD/WIESBROOK ROAD</b> | F.A. RTE.                 | SECTION        | COUNTY | TOTAL SHEETS | SHEET NO. |
| ...NC182419-XS_Herrick.dgn | DRAWN - BMH    | REVISED - |                           |   |   | 365                       | (57 & 58)WRS-2 | DUPAGE | 681          | 641       |
| USER NAME = tblank         | CHECKED - RMT  | REVISED - |                           |   |   | CONTRACT NO. 62419        |                |        |              |           |
| SCALE:                     | DATE - 12/6/10 | REVISED - |                           |   |   | ILLINOIS FED. AID PROJECT |                |        |              |           |
| PLOT DATE = 12/7/2012      |                |           | SHEET NO. 10 OF 14 SHEETS |   | STA. 813+50.00 TO STA. 815+50.00                    |                           |                |        |              |           |

|              |               |
|--------------|---------------|
| DATE         |               |
| BY           |               |
| FINAL SURVEY | SUBMITTED     |
| NOTE BOOK    | PLOTTED       |
| NO.          | TEMPLATE      |
|              | AREAS CHECKED |

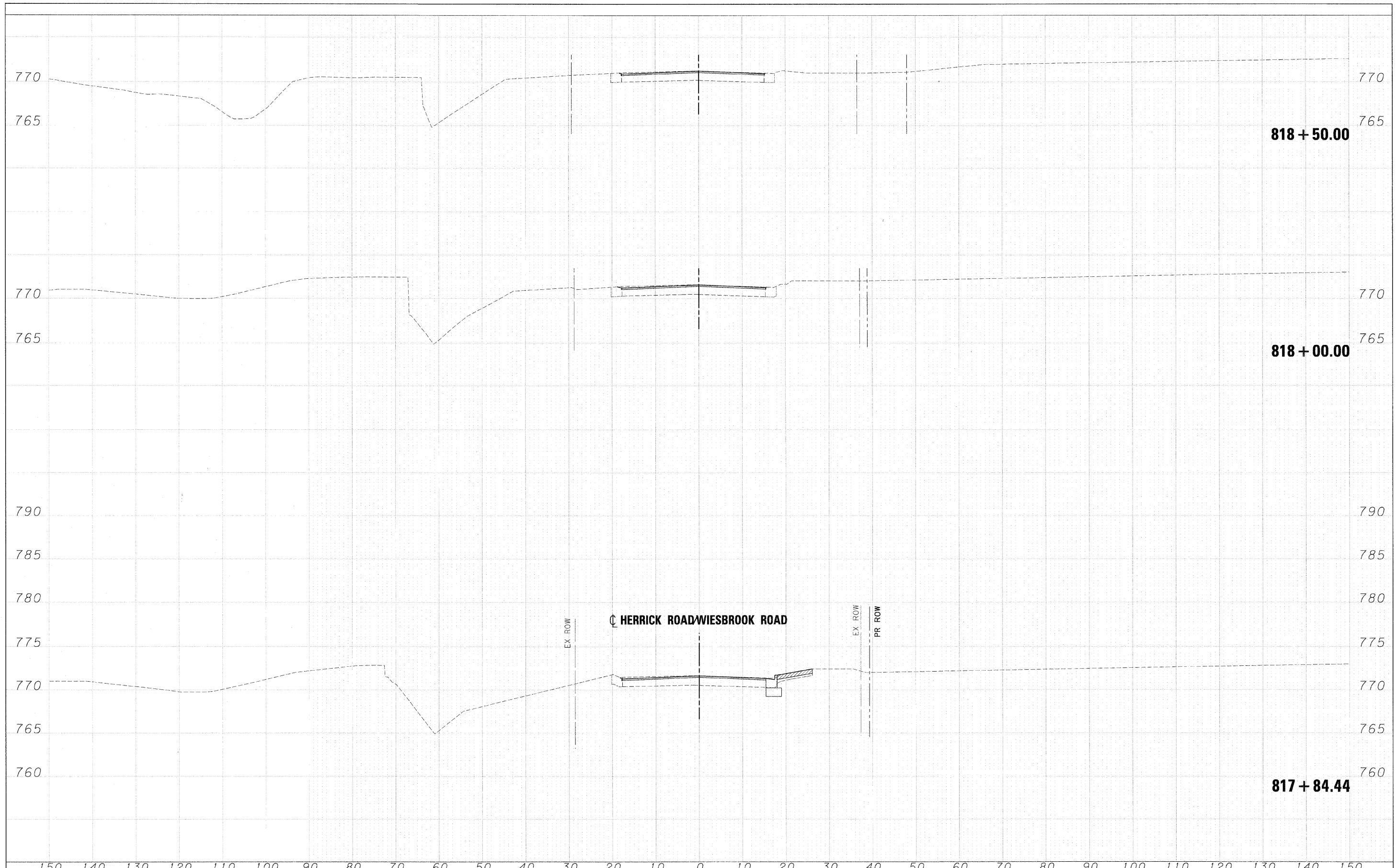
|                 |               |
|-----------------|---------------|
| DATE            |               |
| BY              |               |
| ORIGINAL SURVEY | SUBMITTED     |
| NOTE BOOK       | PLOTTED       |
| NO.             | TEMPLATE      |
|                 | AREAS CHECKED |



|                            |                |           |                |   |   |                           |                |        |              |           |
|----------------------------|----------------|-----------|----------------|---|---|---------------------------|----------------|--------|--------------|-----------|
| FILE NAME =                | DESIGNED - JMM | REVISED - | <b>benesch</b> | <b>STATE OF ILLINOIS<br/>DEPARTMENT OF TRANSPORTATION</b> | <b>CROSS SECTIONS - HERRICK ROAD/WIESBROOK ROAD</b> | F.A. RTE.                 | SECTION        | COUNTY | TOTAL SHEETS | SHEET NO. |
| ...ND162419-XS_Herrick.dgn | DRAWN - BMH    | REVISED - |                |   |   | 365                       | (57 & 58)WRS-2 | DUPAGE | 681          | 642       |
| USER NAME = tblenk         | CHECKED - RMT  | REVISED - |                |   |   | CONTRACT NO. 62419        |                |        |              |           |
| DATE = 12/7/2010           | DATE - 12/6/10 | REVISED - |                |   |   | ILLINOIS FED. AID PROJECT |                |        |              |           |

|                  |               |      |
|------------------|---------------|------|
| FINAL SURVEY NO. | SUBMITTED     | DATE |
| NOTE BOOK        | PLOTTED       | BY   |
| AREAS CHECKED    | TEMPLATE      |      |
|                  | AREAS CHECKED |      |

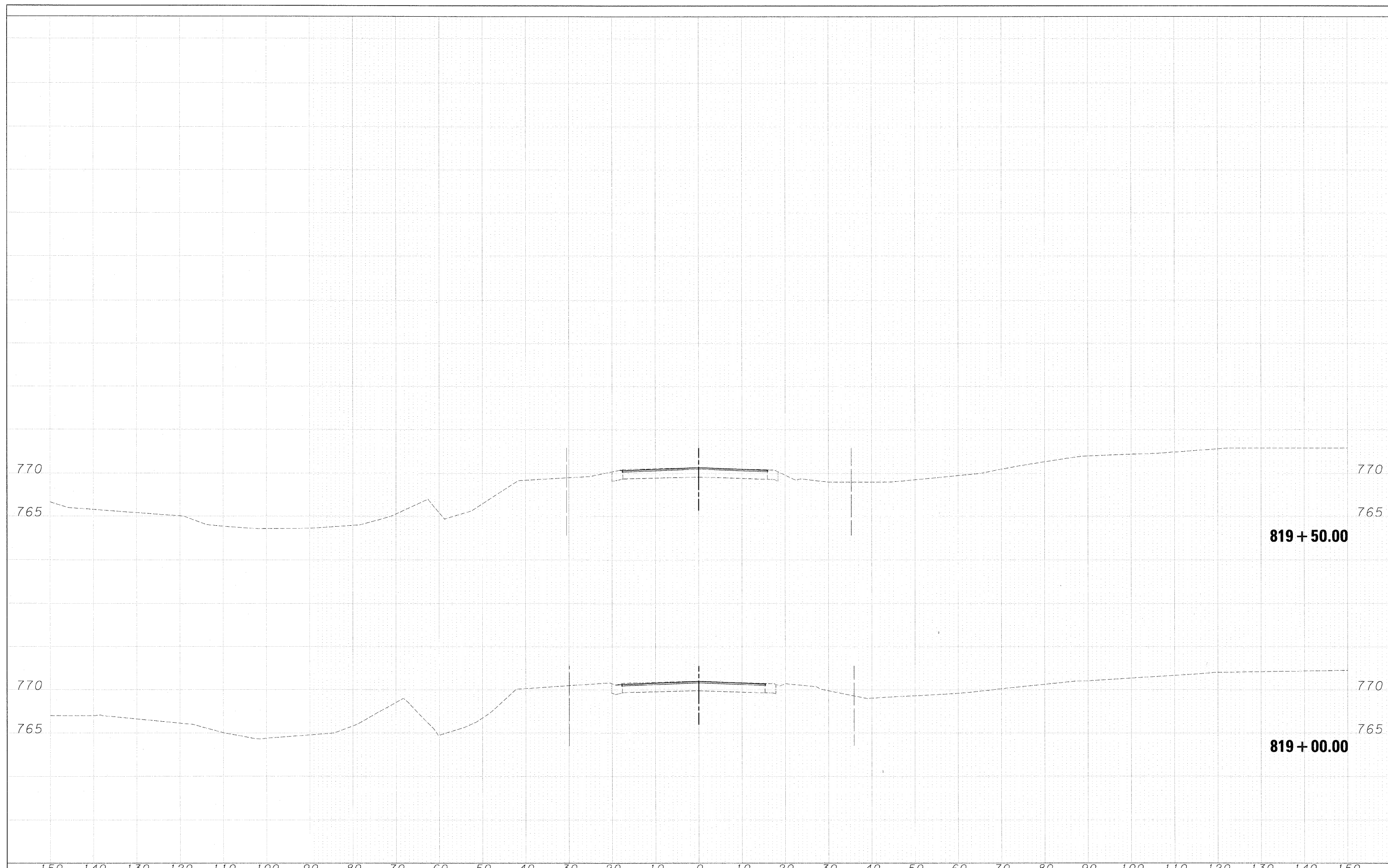
|                     |               |      |
|---------------------|---------------|------|
| ORIGINAL SURVEY NO. | FORWARDED     | DATE |
| NOTE BOOK           | PLOTTED       | BY   |
| AREAS CHECKED       | TEMPLATE      |      |
|                     | AREAS CHECKED |      |



|   |                |           |                |   |   |                           |                |        |              |           |
|---|----------------|-----------|----------------|---|---|---------------------------|----------------|--------|--------------|-----------|
| FILE NAME =   | DESIGNED - JMM | REVISED - | <b>benesch</b> | <b>STATE OF ILLINOIS<br/>DEPARTMENT OF TRANSPORTATION</b> | <b>CROSS SECTIONS - HERRICK ROAD/WEISBROOK ROAD</b> | F.A. RTE.                 | SECTION        | COUNTY | TOTAL SHEETS | SHEET NO. |
| ...\\D182419-X5_Herrick.dgn                                       | DRAWN - BMH    | REVISED - |                |   |   | 365                       | (57 & 58)WRS-2 | DUPAGE | 681          | 643       |
| USER NAME = tblank  | CHECKED - RMT  | REVISED - |                |   |   | CONTRACT NO. 62419        |                |        |              |           |
| PLT DATE = 12/7/2010  | DATE - 12/6/10 | REVISED - |                |   |   | ILLINOIS FED. AID PROJECT |                |        |              |           |
| SCALE: SHEET NO. 12 OF 14 SHEETS STA. 817+84.44 TO STA. 818+50.00 |                |           |                |   |   |                           |                |        |              |           |

|           |        |      |
|-----------|--------|------|
| FIRM      | SURVEY | DATE |
| NOTE BOOK | NO.    |      |
| DESIGNED  | BY     |      |
| DRAWN     | DATE   |      |
| CHECKED   |        |      |
| DATE      |        |      |
| REVISIONS |        |      |
| NO.       |        |      |

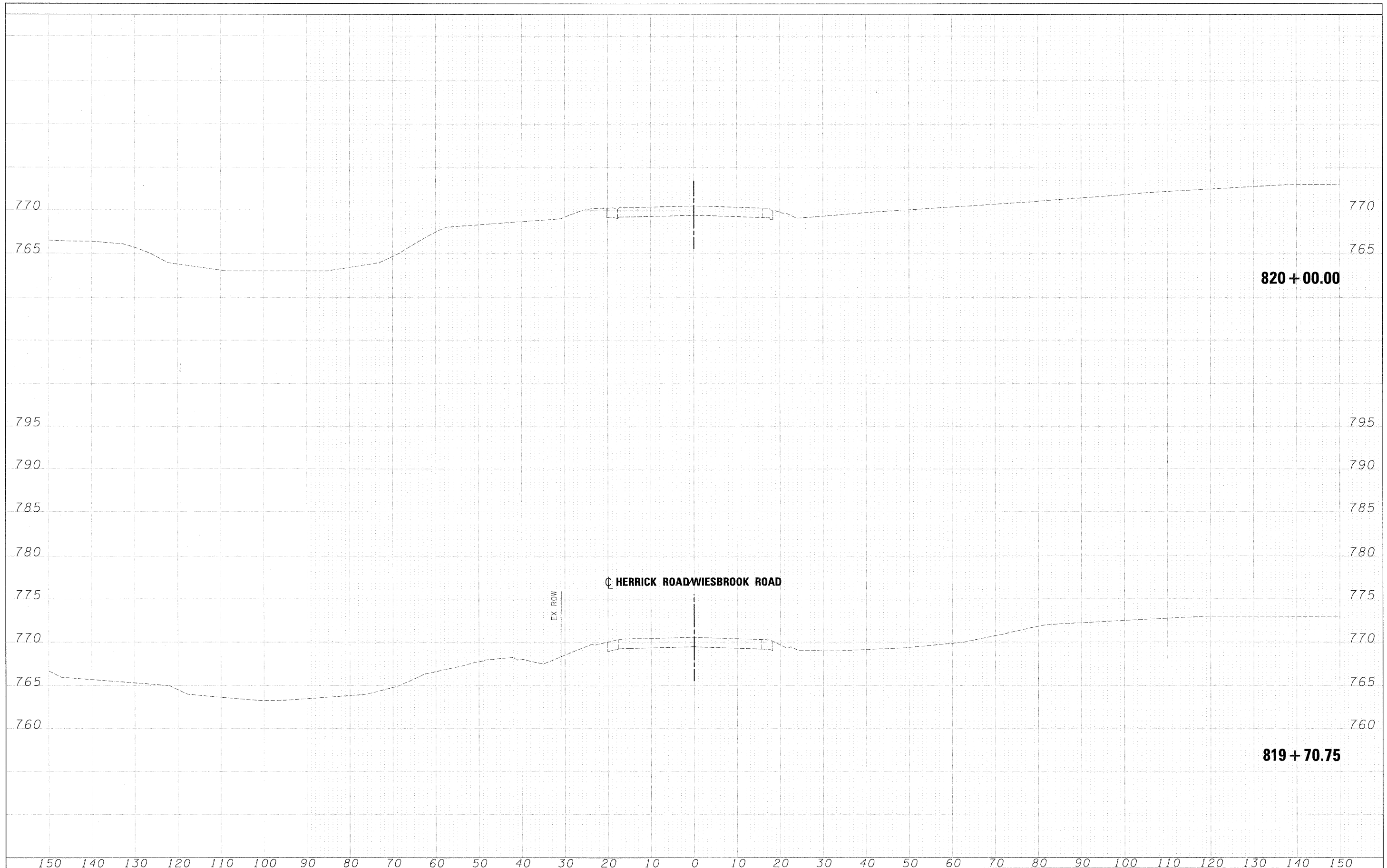
|           |        |      |
|-----------|--------|------|
| ORIGINAL  | SURVEY | DATE |
| NOTE BOOK | NO.    |      |
| DESIGNED  | BY     |      |
| DRAWN     | DATE   |      |
| CHECKED   |        |      |
| DATE      |        |      |
| REVISIONS |        |      |
| NO.       |        |      |



|                             |                |           |   |   |                           |                |                                  |              |           |
|-----------------------------|----------------|-----------|---|---|---------------------------|----------------|----------------------------------|--------------|-----------|
| FILE NAME =                 | DESIGNED - JMM | REVISED - | <b>benesch</b><br>STATE OF ILLINOIS<br>DEPARTMENT OF TRANSPORTATION | <b>CROSS SECTIONS - HERRICK ROAD/WEISBROOK ROAD</b> | F.A. RTE.                 | SECTION        | COUNTY                           | TOTAL SHEETS | SHEET NO. |
| ...\\D182419-X5_Herrick.dgn | DRAWN - BMH    | REVISED - |   |   | 365                       | (57 & 58)WRS-2 | DUPAGE                           | 681          | 644       |
| USER NAME = tblank          | CHECKED - RMT  | REVISED - |   |   | CONTRACT NO. 62419        |                |                                  |              |           |
| PLOT DATE = 12/7/2010       | DATE - 12/6/10 | REVISED - |   |   | ILLINOIS FED. AID PROJECT |                |                                  |              |           |
| SCALE:                      |                |           |   |   | SHEET NO. 13 OF 14 SHEETS |                | STA. 819+00.00 TO STA. 819+50.00 |              |           |

|              |          |       |       |
|--------------|----------|-------|-------|
| FINAL SURVEY | DESIGNED | BY    | DATE  |
| NO. _____    | BY _____ | _____ | _____ |
| NOTE BOOK    | PLOTTED  |       |       |
| NO. _____    | TEMPLATE |       |       |
|              | AREAS    |       |       |
|              | CHECKED  |       |       |

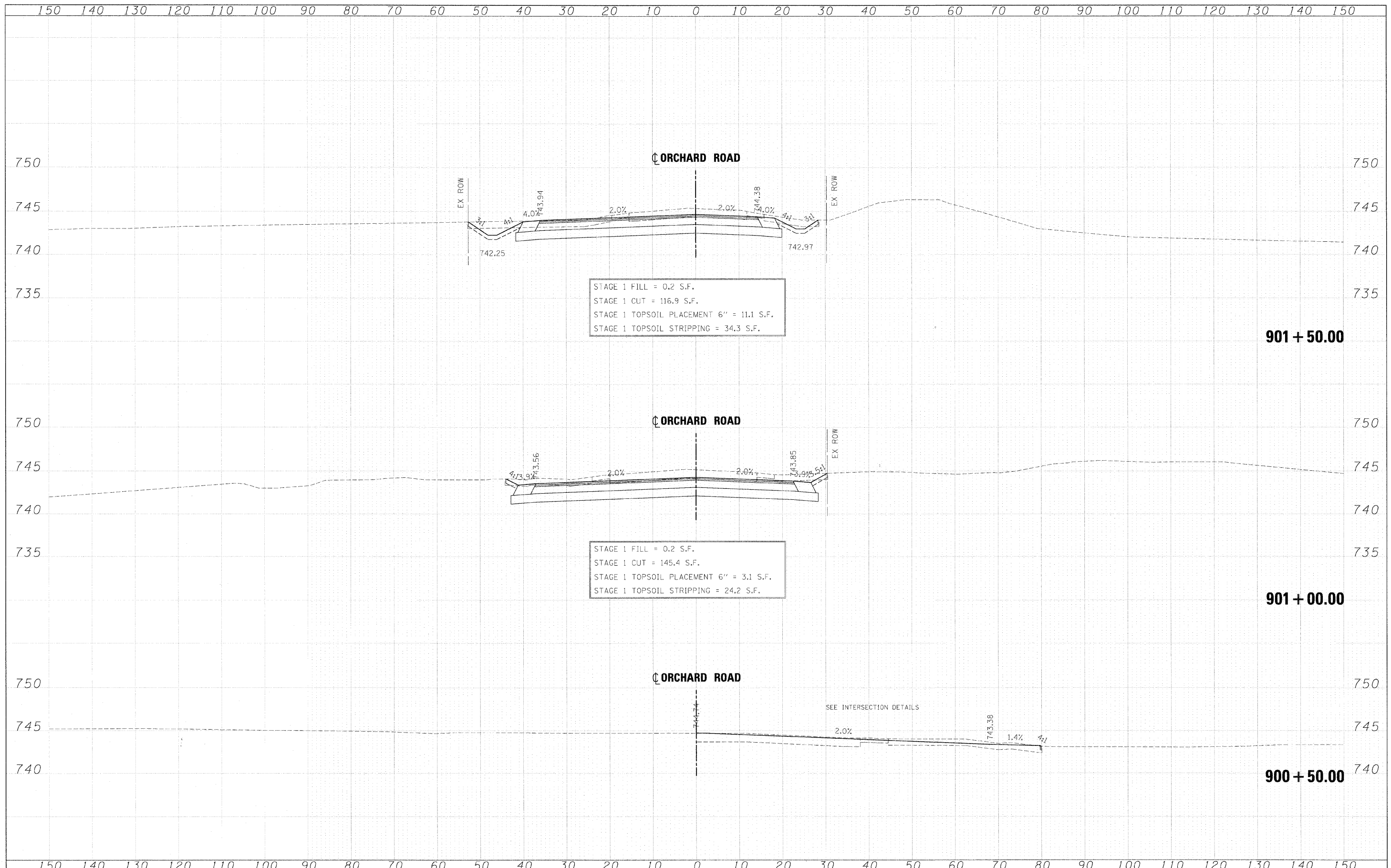
|                 |          |       |       |
|-----------------|----------|-------|-------|
| ORIGINAL SURVEY | DESIGNED | BY    | DATE  |
| NO. _____       | BY _____ | _____ | _____ |
| NOTE BOOK       | PLOTTED  |       |       |
| NO. _____       | TEMPLATE |       |       |
|                 | AREAS    |       |       |
|                 | CHECKED  |       |       |



|                              |                |           |                |   |   |                           |                |                                  |              |           |
|------------------------------|----------------|-----------|----------------|---|---|---------------------------|----------------|----------------------------------|--------------|-----------|
| FILE NAME =                  | DESIGNED - JMM | REVISED - | <b>benesch</b> | <b>STATE OF ILLINOIS<br/>DEPARTMENT OF TRANSPORTATION</b> | <b>CROSS SECTIONS - HERRICK ROAD/WIESBROOK ROAD</b> | F.A. RTE.                 | SECTION        | COUNTY                           | TOTAL SHEETS | SHEET NO. |
| ...:\CD\62419-XS_Herrick.dgn | DRAWN - BMH    | REVISED - |                |   |   | 365                       | (57 & 58)WRS-2 | DUPAGE                           | 681          | 645       |
| USER NAME = tblank           | CHECKED - RMT  | REVISED - |                |   |   | CONTRACT NO. 62419        |                |                                  |              |           |
| PL OT DATF = 12/7/2010       | DATE - 12/6/10 | REVISED - |                |   |   | ILLINOIS FED. AID PROJECT |                |                                  |              |           |
| SCALE:                       |                |           |                |   |   | SHEET NO. 14 OF 14 SHEETS |                | STA. 819+70.75 TO STA. 820+00.00 |              |           |

|           |  |
|-----------|--|
| DATE      |  |
| BY        |  |
| REVISIONS |  |
| SURVEY    |  |
| PLOTTED   |  |
| TEMPLATE  |  |
| AREAS     |  |
| CHECKED   |  |
| NO.       |  |

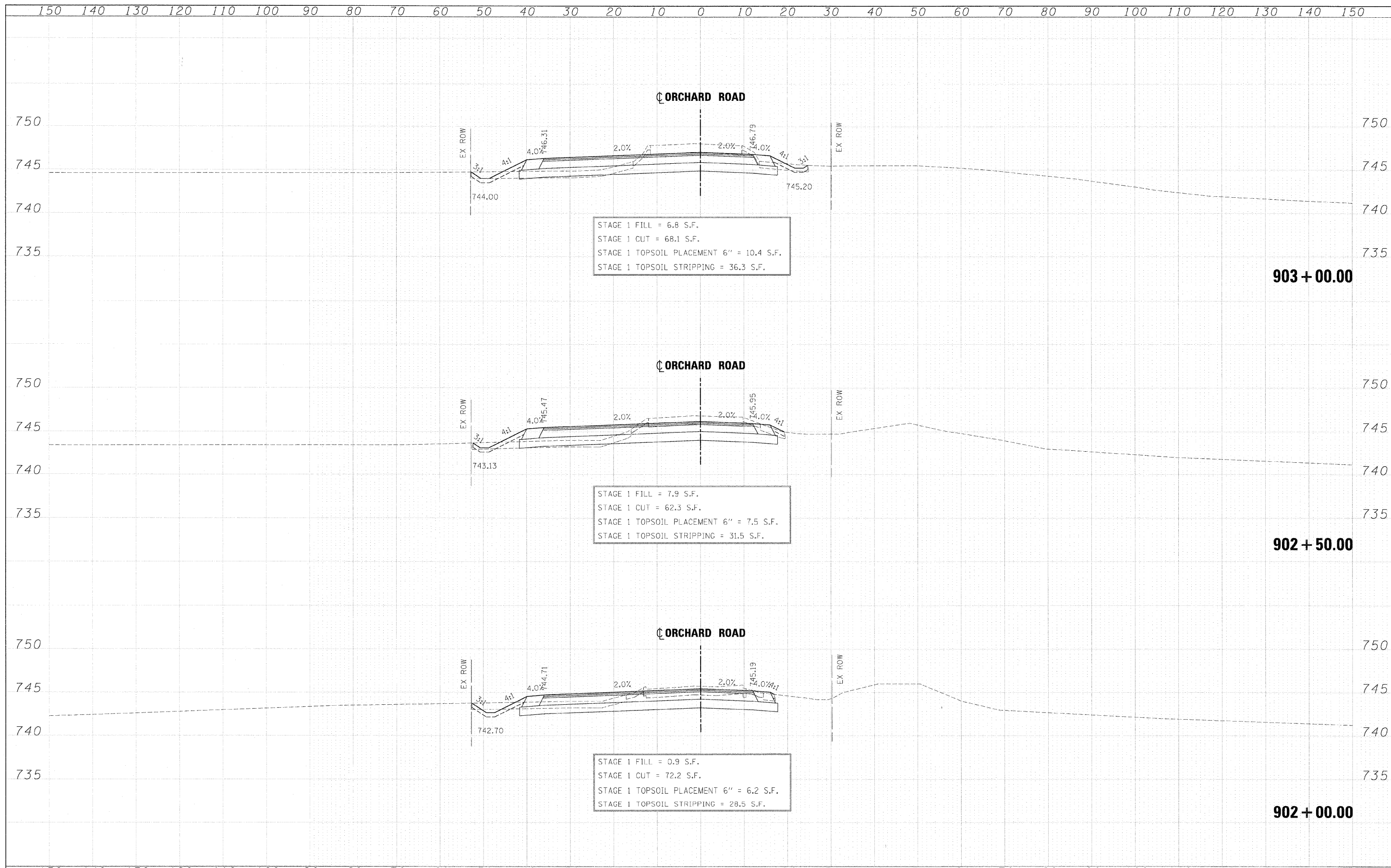
|           |  |
|-----------|--|
| DATE      |  |
| BY        |  |
| REVISIONS |  |
| SURVEY    |  |
| PLOTTED   |  |
| TEMPLATE  |  |
| AREAS     |  |
| CHECKED   |  |
| NO.       |  |



|                             |                |           |                |   |                     |                           |                |                                  |              |           |
|-----------------------------|----------------|-----------|----------------|---|---------------------|---------------------------|----------------|----------------------------------|--------------|-----------|
| FILE NAME =                 | DESIGNED - JMM | REVISED - | <b>benesch</b> | <b>STATE OF ILLINOIS<br/>DEPARTMENT OF TRANSPORTATION</b> | <b>ORCHARD ROAD</b> | F.A. RTE.                 | SECTION        | COUNTY                           | TOTAL SHEETS | SHEET NO. |
| ... \D162419-X5_ORCHARD.DGN | DRAWN - BMH    | REVISED - |                |   |                     | 365                       | (57 & 58)WRS-2 | DUPAGE                           | 681          | 646       |
| USER NAME = tblank          | CHECKED - RMT  | REVISED - |                |   |                     | CONTRACT NO. 62419        |                |                                  |              |           |
| PLT DATE = 12/7/2018        | DATE - 12/6/10 | REVISED - |                |   |                     | ILLINOIS FED. AID PROJECT |                |                                  |              |           |
| SCALE:                      |                |           |                |   |                     | SHEET NO. 1 OF 8 SHEETS   |                | STA. 900+50.00 TO STA. 901+50.00 |              |           |

|              |          |
|--------------|----------|
| DATE         |          |
| BY           |          |
| FINAL SURVEY | SURVEYED |
| NOTE BOOK    | PLOTTED  |
| NO.          | TEMPLATE |
|              | AREAS    |
|              | CHECKED  |

|                 |          |
|-----------------|----------|
| DATE            |          |
| BY              |          |
| ORIGINAL SURVEY | SURVEYED |
| NOTE BOOK       | PLOTTED  |
| NO.             | TEMPLATE |
|                 | AREAS    |
|                 | CHECKED  |



STAGE 1 FILL = 6.8 S.F.  
 STAGE 1 CUT = 68.1 S.F.  
 STAGE 1 TOPSOIL PLACEMENT 6" = 10.4 S.F.  
 STAGE 1 TOPSOIL STRIPPING = 36.3 S.F.

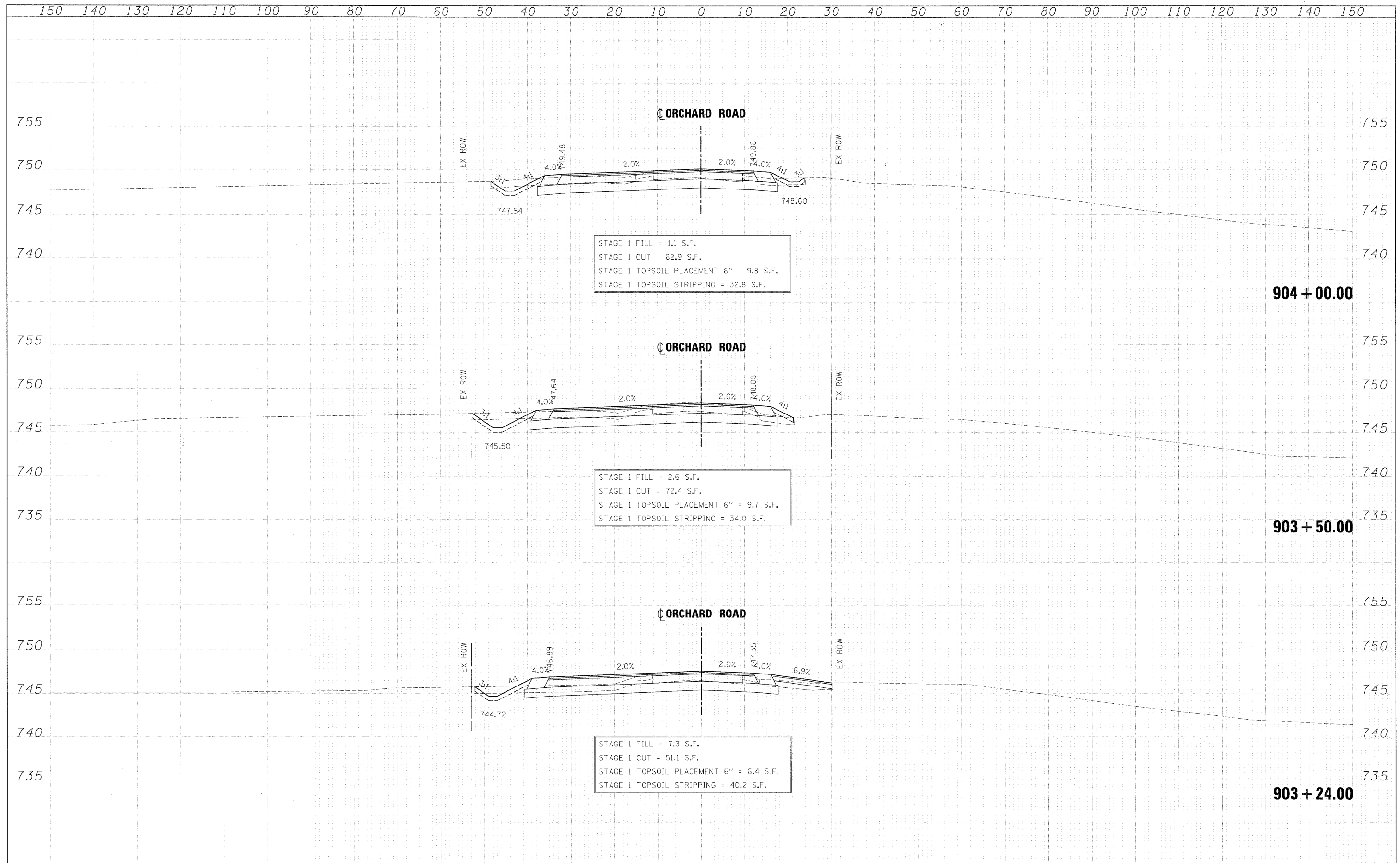
STAGE 1 FILL = 7.9 S.F.  
 STAGE 1 CUT = 62.3 S.F.  
 STAGE 1 TOPSOIL PLACEMENT 6" = 7.5 S.F.  
 STAGE 1 TOPSOIL STRIPPING = 31.5 S.F.

STAGE 1 FILL = 0.9 S.F.  
 STAGE 1 CUT = 72.2 S.F.  
 STAGE 1 TOPSOIL PLACEMENT 6" = 6.2 S.F.  
 STAGE 1 TOPSOIL STRIPPING = 28.5 S.F.

|                             |                  |           |                |   |                     |                           |                |        |              |           |
|-----------------------------|------------------|-----------|----------------|---|---------------------|---------------------------|----------------|--------|--------------|-----------|
| FILE NAME =                 | DESIGNED - JMM   | REVISED - | <b>benesch</b> | <b>STATE OF ILLINOIS<br/>DEPARTMENT OF TRANSPORTATION</b> | <b>ORCHARD ROAD</b> | F.A. RTE.                 | SECTION        | COUNTY | TOTAL SHEETS | SHEET NO. |
| ... \DI62419-XS_ORCHARD.DGN | DRAWN - BMH      | REVISED - |                |   |                     | 365                       | (57 & 58)WRS-2 | DUPAGE | 681          | 647       |
| USER NAME = tblank          | CHECKED - RMT    | REVISED - |                |   |                     | CONTRACT NO. 62419        |                |        |              |           |
| SCALE:                      | DATE - 12/7/2010 | REVISED - |                |   |                     | ILLINOIS FED. AID PROJECT |                |        |              |           |

|               |          |      |
|---------------|----------|------|
| FINAL SURVEY  | SURVEYED | DATE |
| NOTE BOOK     | PLOTTED  | BY   |
| AREAS CHECKED | TEMPLATE |      |
|               | AREAS    |      |
|               | CHECKED  |      |

|                 |          |      |
|-----------------|----------|------|
| ORIGINAL SURVEY | SURVEYED | DATE |
| NOTE BOOK       | PLOTTED  | BY   |
| AREAS CHECKED   | TEMPLATE |      |
|                 | AREAS    |      |
|                 | CHECKED  |      |



STAGE 1 FILL = 1.1 S.F.  
 STAGE 1 CUT = 62.9 S.F.  
 STAGE 1 TOPSOIL PLACEMENT 6" = 9.8 S.F.  
 STAGE 1 TOPSOIL STRIPPING = 32.8 S.F.

STAGE 1 FILL = 2.6 S.F.  
 STAGE 1 CUT = 72.4 S.F.  
 STAGE 1 TOPSOIL PLACEMENT 6" = 9.7 S.F.  
 STAGE 1 TOPSOIL STRIPPING = 34.0 S.F.

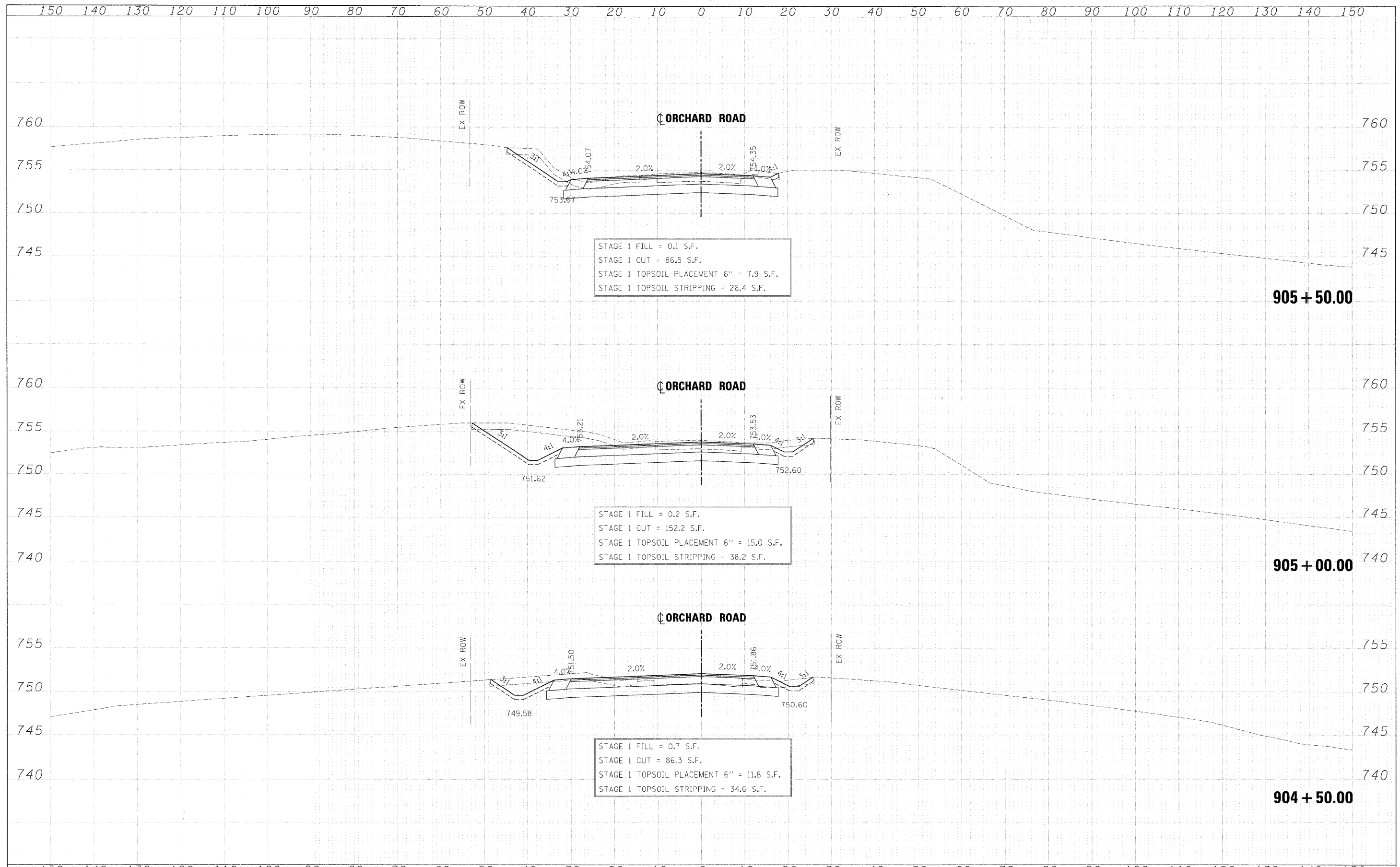
STAGE 1 FILL = 7.3 S.F.  
 STAGE 1 CUT = 51.1 S.F.  
 STAGE 1 TOPSOIL PLACEMENT 6" = 6.4 S.F.  
 STAGE 1 TOPSOIL STRIPPING = 40.2 S.F.

|                                       |                |           |   |                     |               |                         |                                  |                    |               |                           |  |
|---------------------------------------|----------------|-----------|---|---------------------|---------------|-------------------------|----------------------------------|--------------------|---------------|---------------------------|--|
| FILE NAME = ...NDIG2419-XS-ORCHRD.DGN | DESIGNED - JMM | REVISED - | <b>benesch</b><br>STATE OF ILLINOIS<br>DEPARTMENT OF TRANSPORTATION | <b>ORCHARD ROAD</b> | F.A. RTE. 365 | SECTION (57 & 58)WRS-2  | COUNTY DUPAGE                    | TOTAL SHEETS 681   | SHEET NO. 648 |                           |  |
| USER NAME = tbi@ank                   | DRAWN - BMH    | REVISED - |   |                     | SCALE:        | SHEET NO. 3 OF 8 SHEETS | STA. 903+24.00 TO STA. 904+00.00 | CONTRACT NO. 62419 |               | ILLINOIS FED. AID PROJECT |  |
| CHECKED - RMT                         | DATE - 12/6/10 | REVISED - |   |                     |               |                         |                                  |                    |               |                           |  |
| PLOT DATE = 12/7/2010                 |                |           |   |                     |               |                         |                                  |                    |               |                           |  |



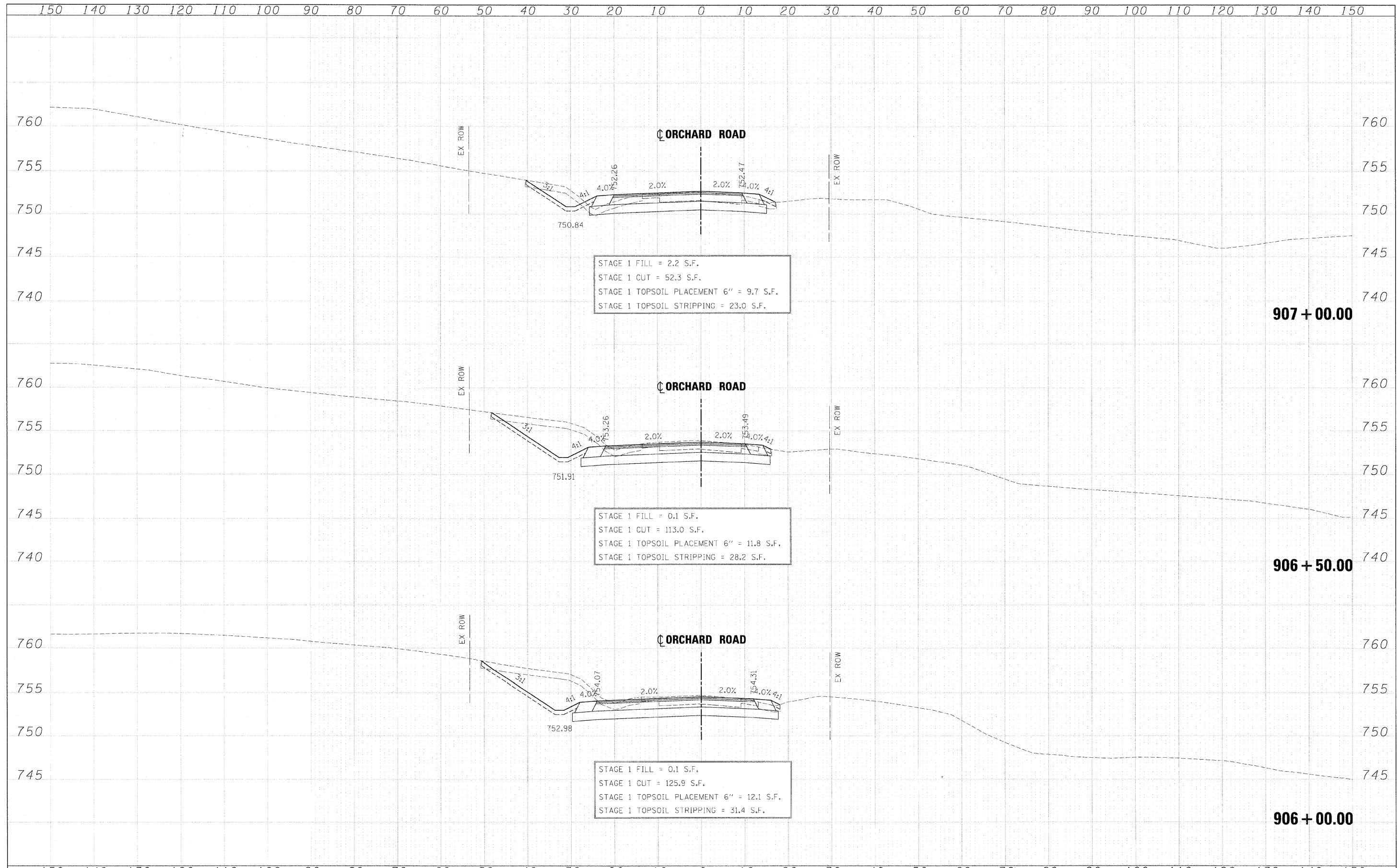
|               |          |      |
|---------------|----------|------|
| FINAL SURVEY  | SURVEY   | DATE |
| NOTE BOOK     | PLOTTED  | BY   |
| AREAS CHECKED | TEMPLATE |      |
| NO.           |          |      |

|                 |          |      |
|-----------------|----------|------|
| ORIGINAL SURVEY | SURVEY   | DATE |
| NOTE BOOK       | PLOTTED  | BY   |
| AREAS CHECKED   | TEMPLATE |      |
| NO.             |          |      |



|              |               |      |
|--------------|---------------|------|
| FINAL SURVEY | SURVEYED      | DATE |
| NOTE BOOK    | PLOTTED       | BY   |
| NO.          | TEMPLATE      |      |
|              | AREAS CHECKED |      |

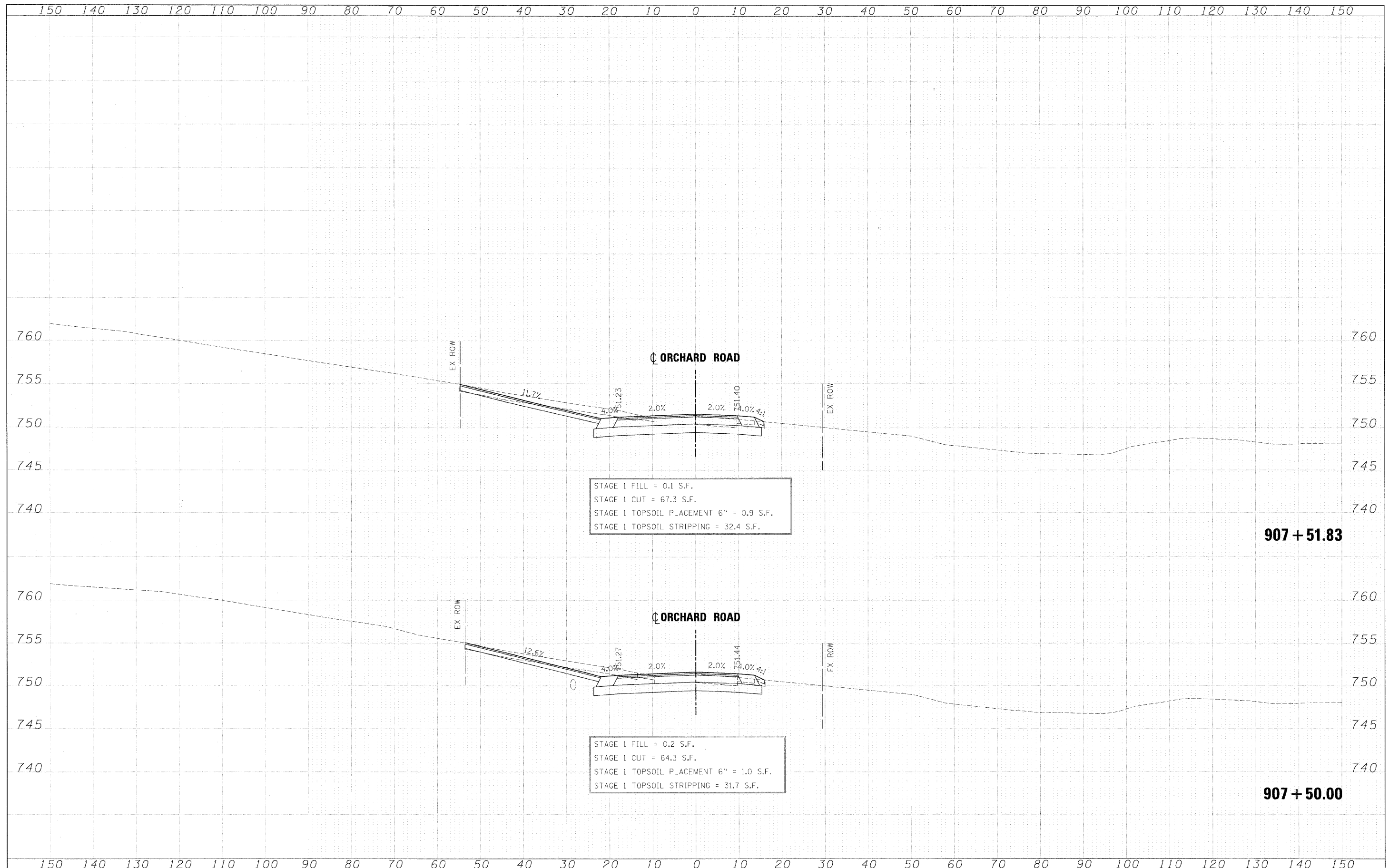
|                 |      |
|-----------------|------|
| ORIGINAL SURVEY | DATE |
| NOTE BOOK       | BY   |
| NO.             |      |
|                 |      |



|  |                |                           |                |   |                     |                    |                |        |              |           |
|--|----------------|---------------------------|----------------|---|---------------------|--------------------|----------------|--------|--------------|-----------|
| FILE NAME = ...NDIG2419-XS_ORCHARD.DGN | DESIGNED - JMM | REVISED -                 | <b>benesch</b> | <b>STATE OF ILLINOIS<br/>DEPARTMENT OF TRANSPORTATION</b> | <b>ORCHARD ROAD</b> | F.A. RTE.          | SECTION        | COUNTY | TOTAL SHEETS | SHEET NO. |
| USER NAME = tblank                     | DRAWN - BMH    | REVISED -                 |                |   |                     | 365                | (57 & 58)WRS-2 | DUPAGE | 681          | 650       |
| PLLOT DATE = 12/7/23:2                 | CHECKED - RMT  | REVISED -                 |                |   |                     | CONTRACT NO. 62419 |                |        |              |           |
| DATE - 12/6/10                         | REVISED -      | ILLINOIS FED. AID PROJECT |                |   |                     |                    |                |        |              |           |

|          |  |
|----------|--|
| DATE     |  |
| BY       |  |
| SURVEYED |  |
| PLOTTED  |  |
| TEMPLATE |  |
| AREAS    |  |
| CHECKED  |  |
| NO.      |  |

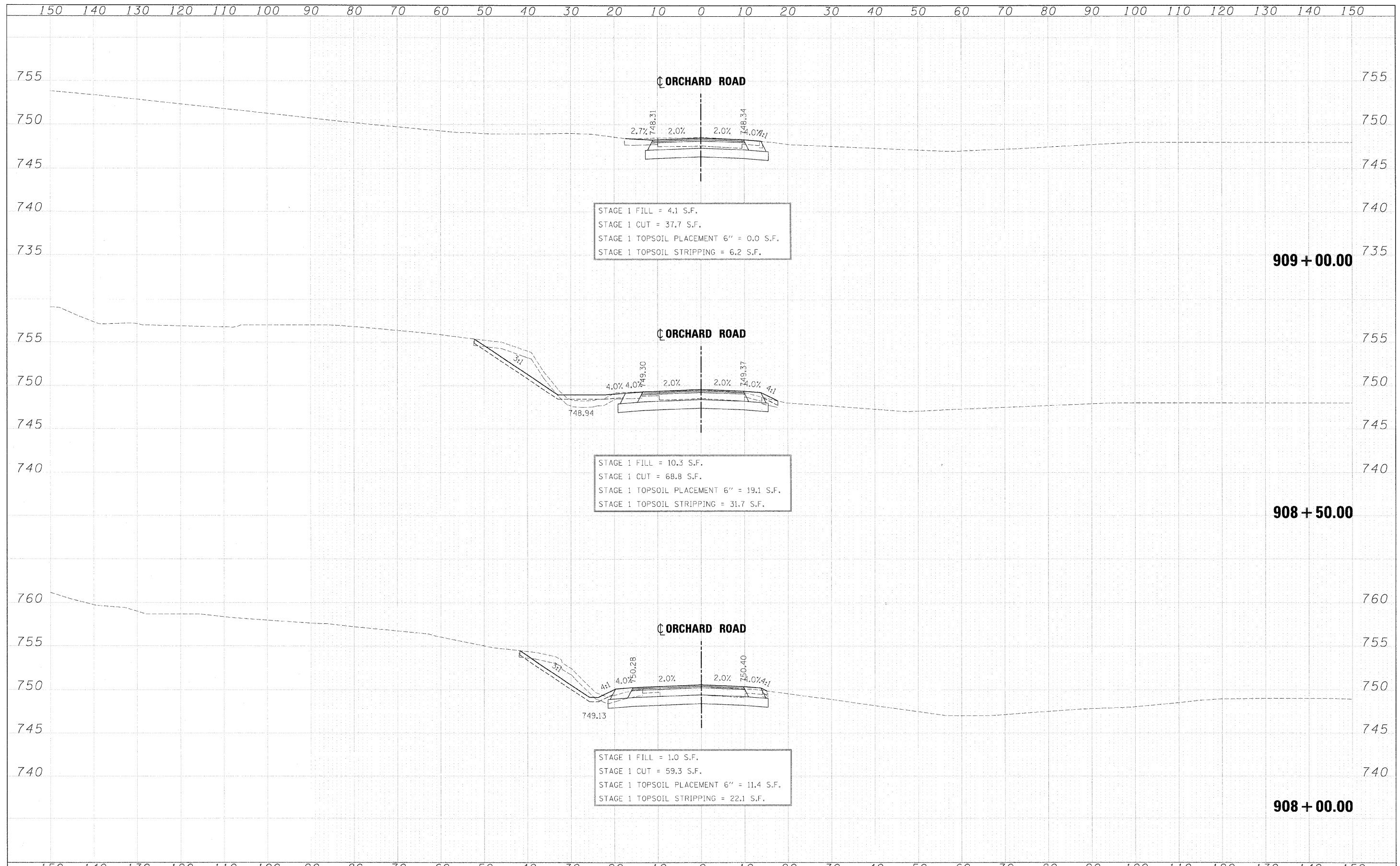
|          |  |
|----------|--|
| DATE     |  |
| BY       |  |
| SURVEYED |  |
| PLOTTED  |  |
| TEMPLATE |  |
| AREAS    |  |
| CHECKED  |  |
| NO.      |  |



|                             |                |           |                |   |                     |                           |                |                                  |              |           |
|-----------------------------|----------------|-----------|----------------|---|---------------------|---------------------------|----------------|----------------------------------|--------------|-----------|
| FILE NAME -                 | DESIGNED - JMM | REVISED - | <b>benesch</b> | <b>STATE OF ILLINOIS<br/>DEPARTMENT OF TRANSPORTATION</b> | <b>ORCHARD ROAD</b> | F.A. RTE.                 | SECTION        | COUNTY                           | TOTAL SHEETS | SHEET NO. |
| ... \D162419-XE_ORCHARD.DGN | DRAWN - BMH    | REVISED - |                |   |                     | 365                       | (57 & 58)WRS-2 | DUPAGE                           | 681          | 651       |
| USER NAME = tblank          | CHECKED - RMT  | REVISED - |                |   |                     | CONTRACT NO. 62419        |                |                                  |              |           |
| PLOT DATE = 12/7/2010       | DATE - 12/6/10 | REVISED - |                |   |                     | ILLINOIS FED. AID PROJECT |                |                                  |              |           |
| SCALE:                      |                |           |                |   |                     | SHEET NO. 6 OF 8 SHEETS   |                | STA. 907+50.00 TO STA. 907+51.83 |              |           |

|           |        |      |
|-----------|--------|------|
| FINAL     | SURVEY | DATE |
| SUBMITTED | BY     |      |
| PLOTTED   |        |      |
| TEMPLATE  |        |      |
| AREAS     |        |      |
| CHECKED   |        |      |
| NO.       |        |      |

|           |        |      |
|-----------|--------|------|
| ORIGINAL  | SURVEY | DATE |
| SUBMITTED | BY     |      |
| PLOTTED   |        |      |
| TEMPLATE  |        |      |
| AREAS     |        |      |
| CHECKED   |        |      |
| NO.       |        |      |



STAGE 1 FILL = 4.1 S.F.  
 STAGE 1 CUT = 37.7 S.F.  
 STAGE 1 TOPSOIL PLACEMENT 6" = 0.0 S.F.  
 STAGE 1 TOPSOIL STRIPPING = 6.2 S.F.

STAGE 1 FILL = 10.3 S.F.  
 STAGE 1 CUT = 68.8 S.F.  
 STAGE 1 TOPSOIL PLACEMENT 6" = 19.1 S.F.  
 STAGE 1 TOPSOIL STRIPPING = 31.7 S.F.

STAGE 1 FILL = 1.0 S.F.  
 STAGE 1 CUT = 59.3 S.F.  
 STAGE 1 TOPSOIL PLACEMENT 6" = 11.4 S.F.  
 STAGE 1 TOPSOIL STRIPPING = 22.1 S.F.

909 + 00.00

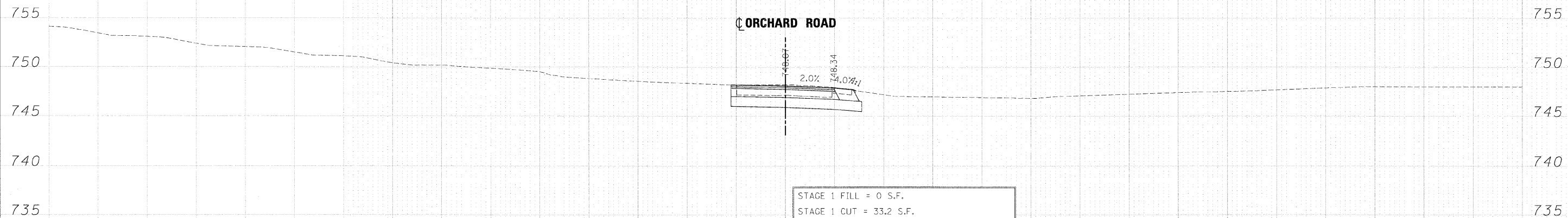
908 + 50.00

908 + 00.00

150 140 130 120 110 100 90 80 70 60 50 40 30 20 10 0 10 20 30 40 50 60 70 80 90 100 110 120 130 140 150

|                  |                                 |    |      |
|------------------|---------------------------------|----|------|
| FINAL SURVEY NO. | SUBMITTED PLOTTED AREAS CHECKED | BY | DATE |
|                  |                                 |    |      |

|                     |                                 |    |      |
|---------------------|---------------------------------|----|------|
| ORIGINAL SURVEY NO. | SUBMITTED PLOTTED AREAS CHECKED | BY | DATE |
|                     |                                 |    |      |



909 + 22.25


150 140 130 120 110 100 90 80 70 60 50 40 30 20 10 0 10 20 30 40 50 60 70 80 90 100 110 120 130 140 150

|   |                |                           |  |   |              |                    |                |        |              |           |
|---|----------------|---------------------------|--|---|--------------|--------------------|----------------|--------|--------------|-----------|
| FILE NAME = ...\\D162419-XS_ORCHARD.DGN | DESIGNED - JMM | REVISED -                 |  | STATE OF ILLINOIS<br>DEPARTMENT OF TRANSPORTATION | ORCHARD ROAD | F.A. RTE.          | SECTION        | COUNTY | TOTAL SHEETS | SHEET NO. |
| USER NAME = blank                       | DRAWN - BMH    | REVISED -                 |  |   |              | 365                | (57 & 58)WRS-2 | DUPAGE | 681          | 653       |
| PLCT DATE = 12/7/2010                   | CHECKED - RMT  | REVISED -                 |  |   |              | CONTRACT NO. 62419 |                |        |              |           |
| DATE - 12/6/10                          | REVISED -      | ILLINOIS FED. AID PROJECT |  |   |              |                    |                |        |              |           |

SCALE: SHEET NO. 8 OF 8 SHEETS STA. 909+22.25 TO STA. 909+22.25

|           |               |      |
|-----------|---------------|------|
| FINAL     | SUBMITTED     | DATE |
| SURVEY    | PLOTTED       | BY   |
| NOTE BOOK | TEMPLATE      |      |
| NO.       | AREAS CHECKED |      |

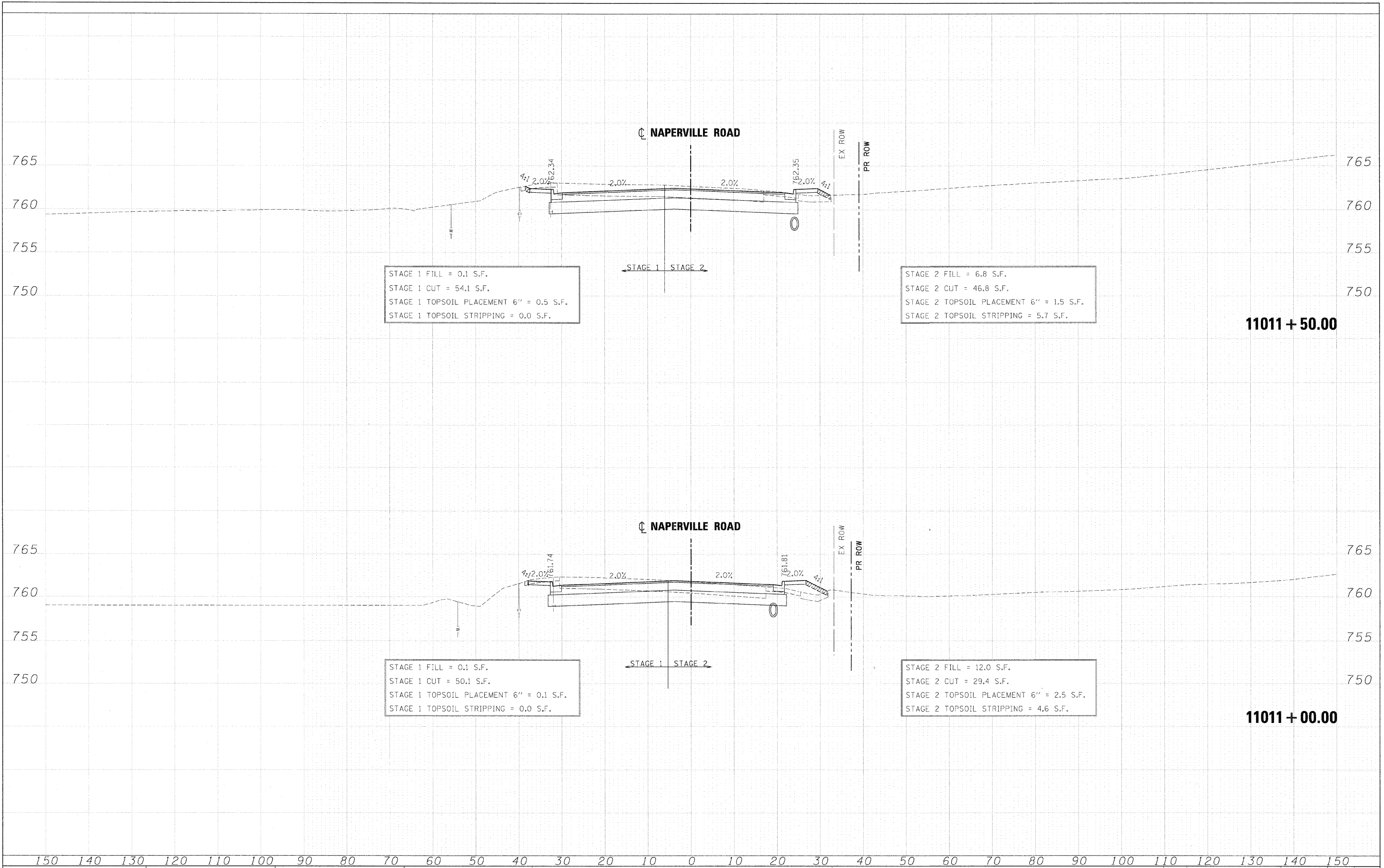
|           |               |      |
|-----------|---------------|------|
| ORIGINAL  | SUBMITTED     | DATE |
| SURVEY    | PLOTTED       | BY   |
| NOTE BOOK | TEMPLATE      |      |
| NO.       | AREAS CHECKED |      |



|                           |     |     |                          |           |   |    |    |    |    |    |    |    |    |    |   |    |    |                           |                |        |              |           |    |    |     |     |     |     |     |     |
|---------------------------|-----|-----|--------------------------|-----------|---|----|----|----|----|----|----|----|----|----|---|----|----|---------------------------|----------------|--------|--------------|-----------|----|----|-----|-----|-----|-----|-----|-----|
| 150                       | 140 | 130 | 120                      | 110       | 100   | 90 | 80 | 70 | 60 | 50 | 40 | 30 | 20 | 10 | 0 | 10 | 20 | 30                        | 40             | 50     | 60           | 70        | 80 | 90 | 100 | 110 | 120 | 130 | 140 | 150 |
| FILE NAME =               |     |     | DESIGNED - JMM           | REVISED - | <div style="display: flex; justify-content: space-around; align-items: center;"> <div style="font-size: 2em; font-weight: bold;">benesch</div> <div style="text-align: center;"> <p><b>STATE OF ILLINOIS</b></p> <p><b>DEPARTMENT OF TRANSPORTATION</b></p> </div> <div style="text-align: center;"> <p><b>CROSS SECTIONS - NAPERVILLE ROAD</b></p> </div> </div> |    |    |    |    |    |    |    |    |    |   |    |    | F.A. RTE.                 | SECTION        | COUNTY | TOTAL SHEETS | SHEET NO. |    |    |     |     |     |     |     |     |
| ... \D162419-XS_Naper.dgn |     |     | DRAWN - BMH              | REVISED - |   |    |    |    |    |    |    |    |    |    |   |    |    | 365                       | (57 & 58)WRS-2 | DUPAGE | 681          | 654       |    |    |     |     |     |     |     |     |
| USER NAME = tblank        |     |     | CHECKED - RMT            | REVISED - |   |    |    |    |    |    |    |    |    |    |   |    |    | CONTRACT NO. 62419        |                |        |              |           |    |    |     |     |     |     |     |     |
| PLOT DATE = 12/7/2010     |     |     | DATE - 12/6/10           | REVISED - |   |    |    |    |    |    |    |    |    |    |   |    |    | ILLINOIS FED. AID PROJECT |                |        |              |           |    |    |     |     |     |     |     |     |
| SCALE:                    |     |     | SHEET NO. 1 OF 28 SHEETS |           | STA. 11010+00.00 TO STA. 11010+50.00  |    |    |    |    |    |    |    |    |    |   |    |    |                           |                |        |              |           |    |    |     |     |     |     |     |     |

|              |      |
|--------------|------|
| FINAL SURVEY | DATE |
| SUBMITTED    | BY   |
| PLOTTED      |      |
| TEMPLATE     |      |
| AREAS        |      |
| NOTE BOOK    |      |
| NO.          |      |

|                 |      |
|-----------------|------|
| ORIGINAL SURVEY | DATE |
| SUBMITTED       | BY   |
| PLOTTED         |      |
| TEMPLATE        |      |
| AREAS           |      |
| NOTE BOOK       |      |
| NO.             |      |



STAGE 1 FILL = 0.1 S.F.  
 STAGE 1 CUT = 54.1 S.F.  
 STAGE 1 TOPSOIL PLACEMENT 6" = 0.5 S.F.  
 STAGE 1 TOPSOIL STRIPPING = 0.0 S.F.

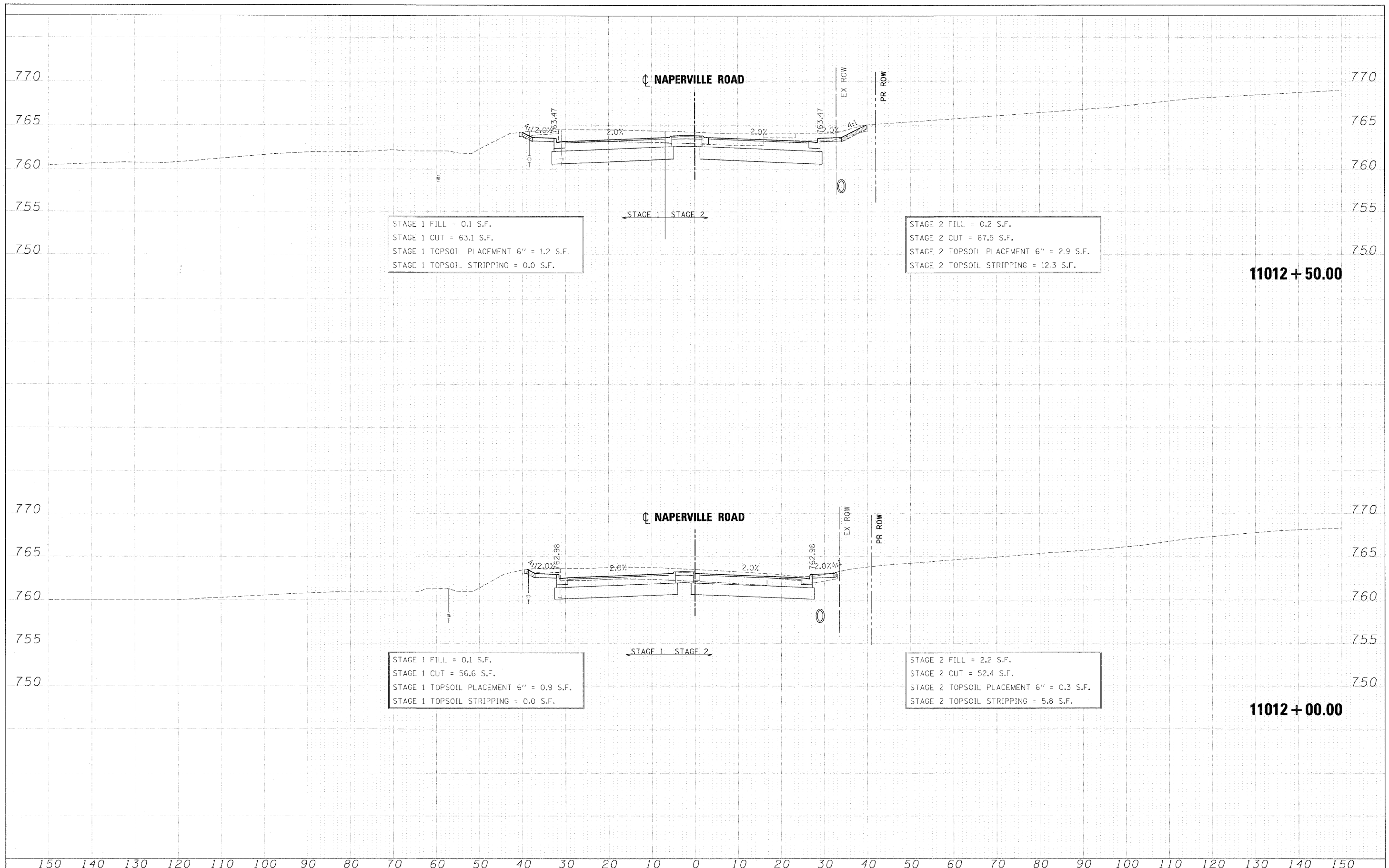
STAGE 2 FILL = 6.8 S.F.  
 STAGE 2 CUT = 46.8 S.F.  
 STAGE 2 TOPSOIL PLACEMENT 6" = 1.5 S.F.  
 STAGE 2 TOPSOIL STRIPPING = 5.7 S.F.

STAGE 1 FILL = 0.1 S.F.  
 STAGE 1 CUT = 50.1 S.F.  
 STAGE 1 TOPSOIL PLACEMENT 6" = 0.1 S.F.  
 STAGE 1 TOPSOIL STRIPPING = 0.0 S.F.

STAGE 2 FILL = 12.0 S.F.  
 STAGE 2 CUT = 29.4 S.F.  
 STAGE 2 TOPSOIL PLACEMENT 6" = 2.5 S.F.  
 STAGE 2 TOPSOIL STRIPPING = 4.6 S.F.

|          |    |
|----------|----|
| DATE     | BY |
| DESIGNED | BY |
| PLOTTED  | BY |
| TEMPLATE | BY |
| AREAS    | BY |
| CHECKED  | BY |
| NO.      |    |

|          |    |
|----------|----|
| DATE     | BY |
| DESIGNED | BY |
| PLOTTED  | BY |
| TEMPLATE | BY |
| AREAS    | BY |
| CHECKED  | BY |
| NO.      |    |

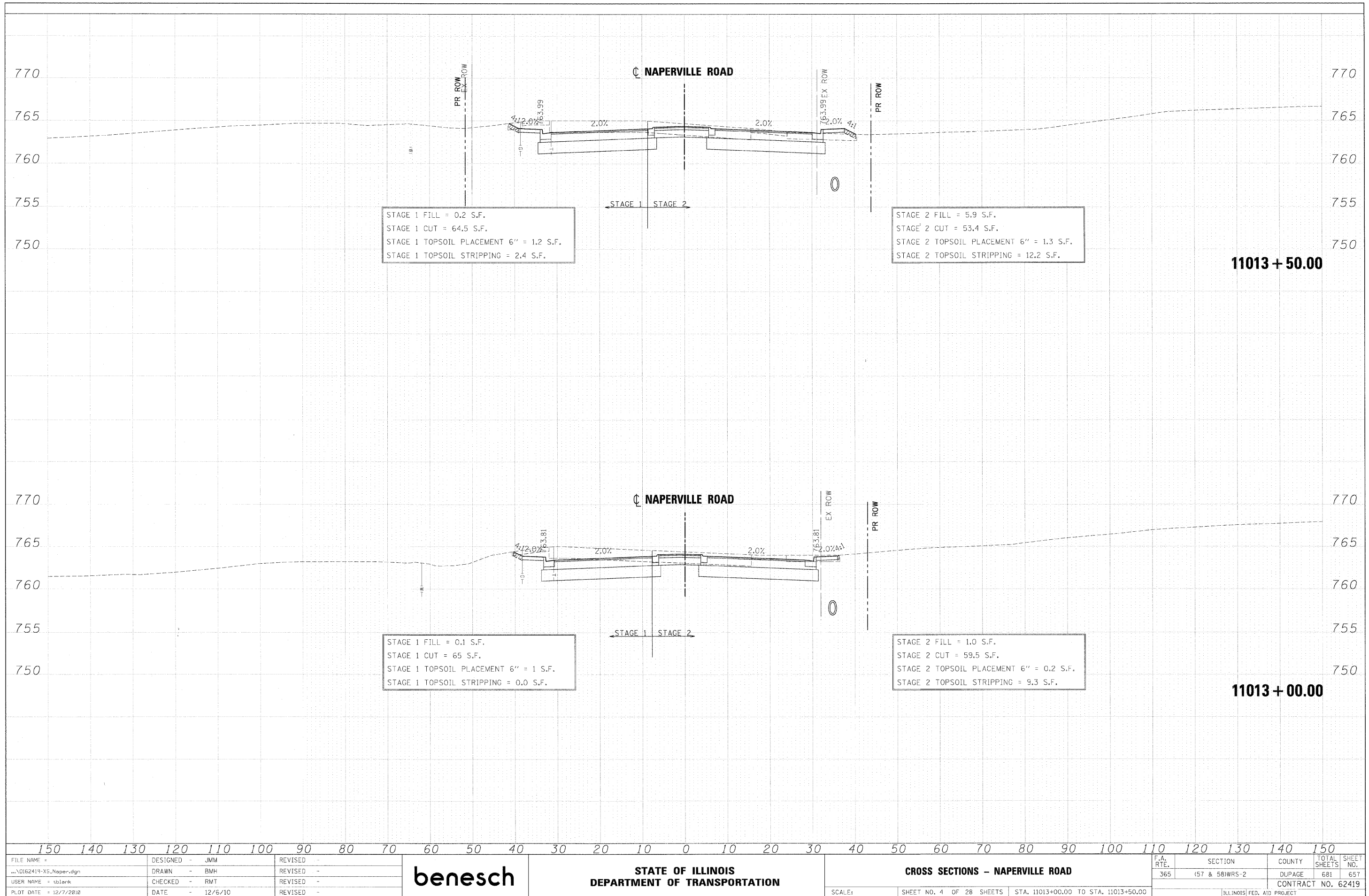


|                           |                |           |                |   |   |                           |                |        |                 |     |
|---------------------------|----------------|-----------|----------------|---|---|---------------------------|----------------|--------|-----------------|-----|
| FILE NAME =               | DESIGNED - JMM | REVISED - | <b>benesch</b> | <b>STATE OF ILLINOIS<br/>DEPARTMENT OF TRANSPORTATION</b> | <b>CROSS SECTIONS - NAPERVILLE ROAD</b> | F.A. RTE.                 | SECTION        | COUNTY | TOTAL SHEET NO. |     |
| ... \D162419-X5_Naper.dgn | DRAWN - BMH    | REVISED - |                |   |   | 365                       | (57 & 58)WRS-2 | DUPAGE | 681             | 656 |
| USER NAME = tblank        | CHECKED - RMT  | REVISED - |                |   |   | CONTRACT NO. 62419        |                |        |                 |     |
| PLOT DATE = 12/7/2010     | DATE - 12/6/10 | REVISED - |                |   |   | ILLINOIS FED. AID PROJECT |                |        |                 |     |



|          |      |
|----------|------|
| FINAL    | DATE |
| SURVEY   | BY   |
| NOTED    |      |
| BOOK     |      |
| NO.      |      |
| SURVEY   |      |
| PLOTTED  |      |
| TEMPLATE |      |
| AREAS    |      |
| CHECKED  |      |

|          |      |
|----------|------|
| ORIGINAL | DATE |
| SURVEY   | BY   |
| NOTED    |      |
| BOOK     |      |
| NO.      |      |
| SURVEY   |      |
| PLOTTED  |      |
| TEMPLATE |      |
| AREAS    |      |
| CHECKED  |      |



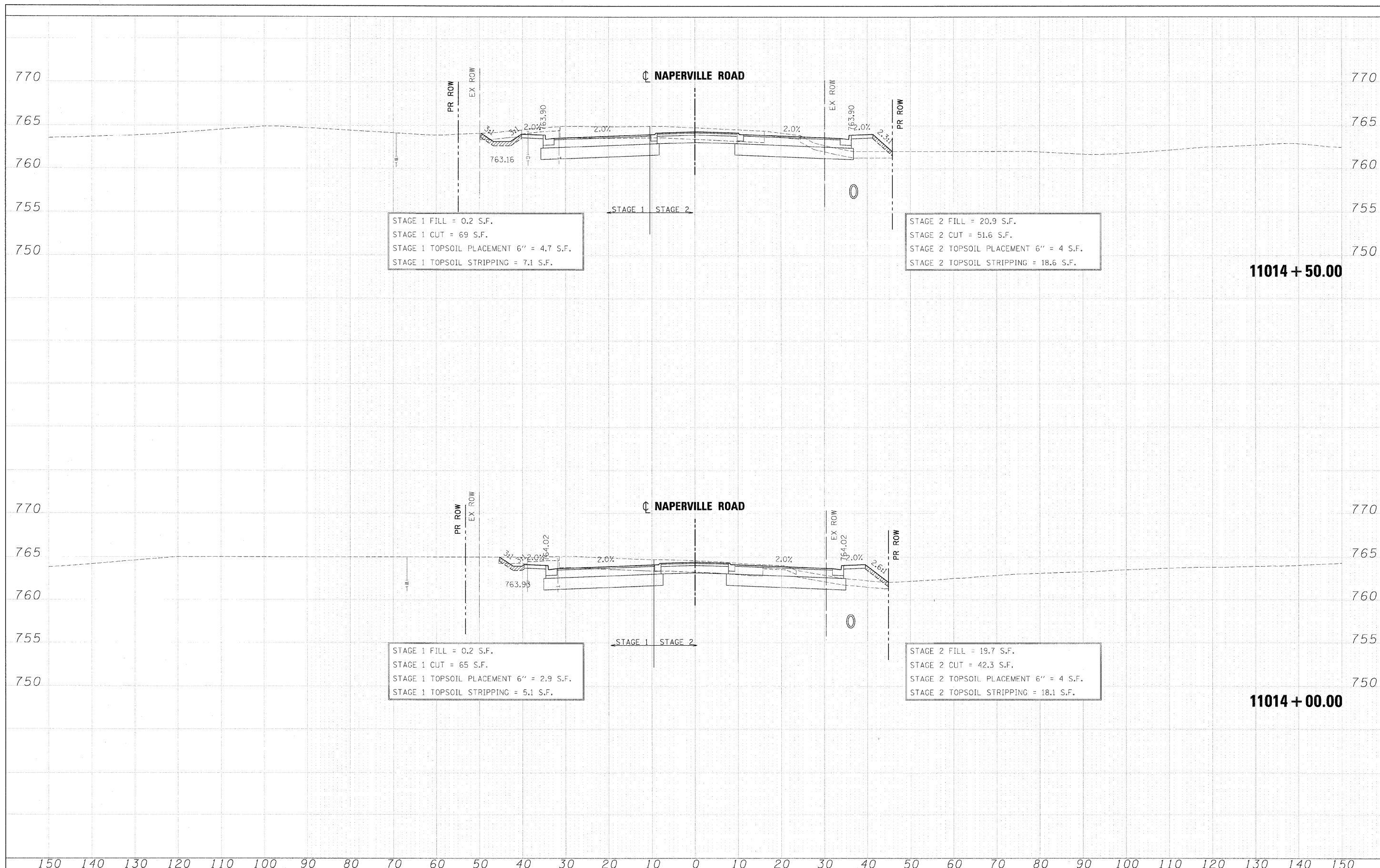
**11013 + 50.00**

**11013 + 00.00**

|                           |                |           |                |   |   |                           |                |                                      |              |           |
|---------------------------|----------------|-----------|----------------|---|---|---------------------------|----------------|--------------------------------------|--------------|-----------|
| FILE NAME =               | DESIGNED - JMM | REVISED - | <b>benesch</b> | <b>STATE OF ILLINOIS<br/>DEPARTMENT OF TRANSPORTATION</b> | <b>CROSS SECTIONS - NAPERVILLE ROAD</b> | F.A. RTE.                 | SECTION        | COUNTY                               | TOTAL SHEETS | SHEET NO. |
| ... \DI62419-XS_Naper.dgn | DRAWN - BMH    | REVISED - |                |   |   | 365                       | (57 & 58)WRS-2 | DUPAGE                               | 681          | 657       |
| USER NAME = tbenk         | CHECKED - RMT  | REVISED - |                |   |   | CONTRACT NO. 62419        |                |                                      |              |           |
| PLDT DATE = 12/7/2010     | DATE - 12/6/10 | REVISED - |                |   |   | ILLINOIS FED. AID PROJECT |                |                                      |              |           |
| SCALE: 1" = 20'           |                |           |                |   |   | SHEET NO. 4 OF 28 SHEETS  |                | STA. 11013+00.00 TO STA. 11013+50.00 |              |           |

|               |  |
|---------------|--|
| DATE          |  |
| BY            |  |
| DESIGNED      |  |
| DRAWN         |  |
| CHECKED       |  |
| PLotted       |  |
| AREAS CHECKED |  |
| NO.           |  |

|               |  |
|---------------|--|
| DATE          |  |
| BY            |  |
| DESIGNED      |  |
| DRAWN         |  |
| CHECKED       |  |
| PLotted       |  |
| AREAS CHECKED |  |
| NO.           |  |



STAGE 1 FILL = 0.2 S.F.  
 STAGE 1 CUT = 69 S.F.  
 STAGE 1 TOPSOIL PLACEMENT 6" = 4.7 S.F.  
 STAGE 1 TOPSOIL STRIPPING = 7.1 S.F.

STAGE 2 FILL = 20.9 S.F.  
 STAGE 2 CUT = 51.6 S.F.  
 STAGE 2 TOPSOIL PLACEMENT 6" = 4 S.F.  
 STAGE 2 TOPSOIL STRIPPING = 18.6 S.F.

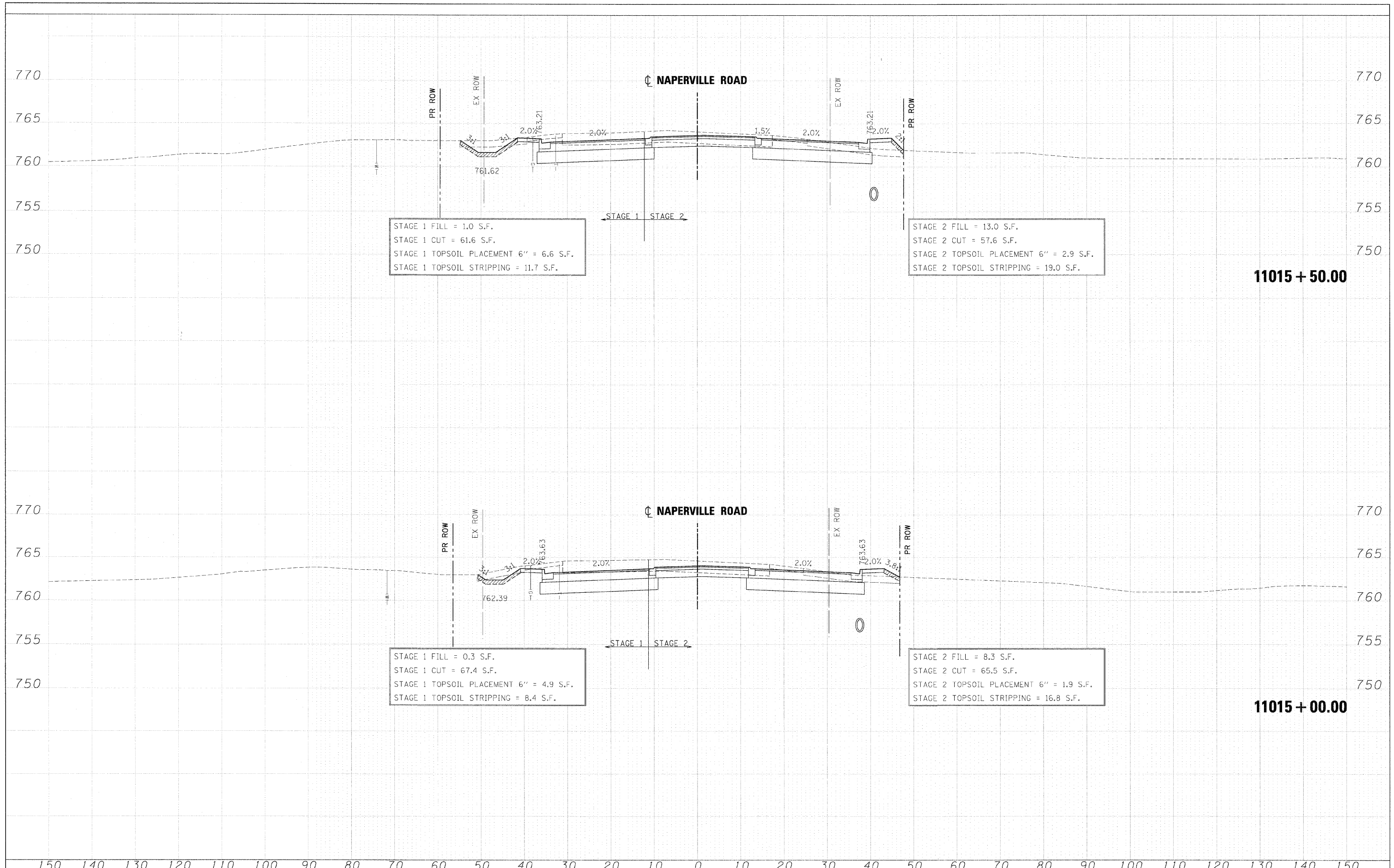
STAGE 1 FILL = 0.2 S.F.  
 STAGE 1 CUT = 65 S.F.  
 STAGE 1 TOPSOIL PLACEMENT 6" = 2.9 S.F.  
 STAGE 1 TOPSOIL STRIPPING = 5.1 S.F.

STAGE 2 FILL = 19.7 S.F.  
 STAGE 2 CUT = 42.3 S.F.  
 STAGE 2 TOPSOIL PLACEMENT 6" = 4 S.F.  
 STAGE 2 TOPSOIL STRIPPING = 18.1 S.F.

|                           |                |           |                |   |   |                           |                |                                      |              |           |
|---------------------------|----------------|-----------|----------------|---|---|---------------------------|----------------|--------------------------------------|--------------|-----------|
| FILE NAME =               | DESIGNED - JMM | REVISED - | <b>benesch</b> | <b>STATE OF ILLINOIS<br/>DEPARTMENT OF TRANSPORTATION</b> | <b>CROSS SECTIONS - NAPERVILLE ROAD</b> | F.A. RTE.                 | SECTION        | COUNTY                               | TOTAL SHEETS | SHEET NO. |
| ... \D162419-XS_Naper.dgn | DRAWN - BMH    | REVISED - |                |   |   | 365                       | (57 & 58)WRS-2 | DUPAGE                               | 681          | 658       |
| USER NAME = tblomx        | CHECKED - RMT  | REVISED - |                |   |   | CONTRACT NO. 62419        |                |                                      |              |           |
| PLCT DATE = 12/7/2010     | DATE - 12/6/10 | REVISED - |                |   |   | ILLINOIS FED. AID PROJECT |                |                                      |              |           |
| SCALE:                    |                |           |                |   |   | SHEET NO. 5 OF 28 SHEETS  |                | STA. 11014+00.00 TO STA. 11014+50.00 |              |           |

|           |          |      |
|-----------|----------|------|
| FINAL     | SURVEY   | DATE |
| SUBMITTED | PLOTTED  | BY   |
| NOTE BOOK | TEMPLATE |      |
| AREAS     | CHECKED  |      |
| NO.       |          |      |

|           |          |      |
|-----------|----------|------|
| ORIGINAL  | SURVEY   | DATE |
| SUBMITTED | PLOTTED  | BY   |
| NOTE BOOK | TEMPLATE |      |
| AREAS     | CHECKED  |      |
| NO.       |          |      |



STAGE 1 FILL = 1.0 S.F.  
 STAGE 1 CUT = 61.6 S.F.  
 STAGE 1 TOPSOIL PLACEMENT 6" = 6.6 S.F.  
 STAGE 1 TOPSOIL STRIPPING = 11.7 S.F.

STAGE 2 FILL = 13.0 S.F.  
 STAGE 2 CUT = 57.6 S.F.  
 STAGE 2 TOPSOIL PLACEMENT 6" = 2.9 S.F.  
 STAGE 2 TOPSOIL STRIPPING = 19.0 S.F.

STAGE 1 FILL = 0.3 S.F.  
 STAGE 1 CUT = 67.4 S.F.  
 STAGE 1 TOPSOIL PLACEMENT 6" = 4.9 S.F.  
 STAGE 1 TOPSOIL STRIPPING = 8.4 S.F.

STAGE 2 FILL = 8.3 S.F.  
 STAGE 2 CUT = 65.5 S.F.  
 STAGE 2 TOPSOIL PLACEMENT 6" = 1.9 S.F.  
 STAGE 2 TOPSOIL STRIPPING = 16.8 S.F.

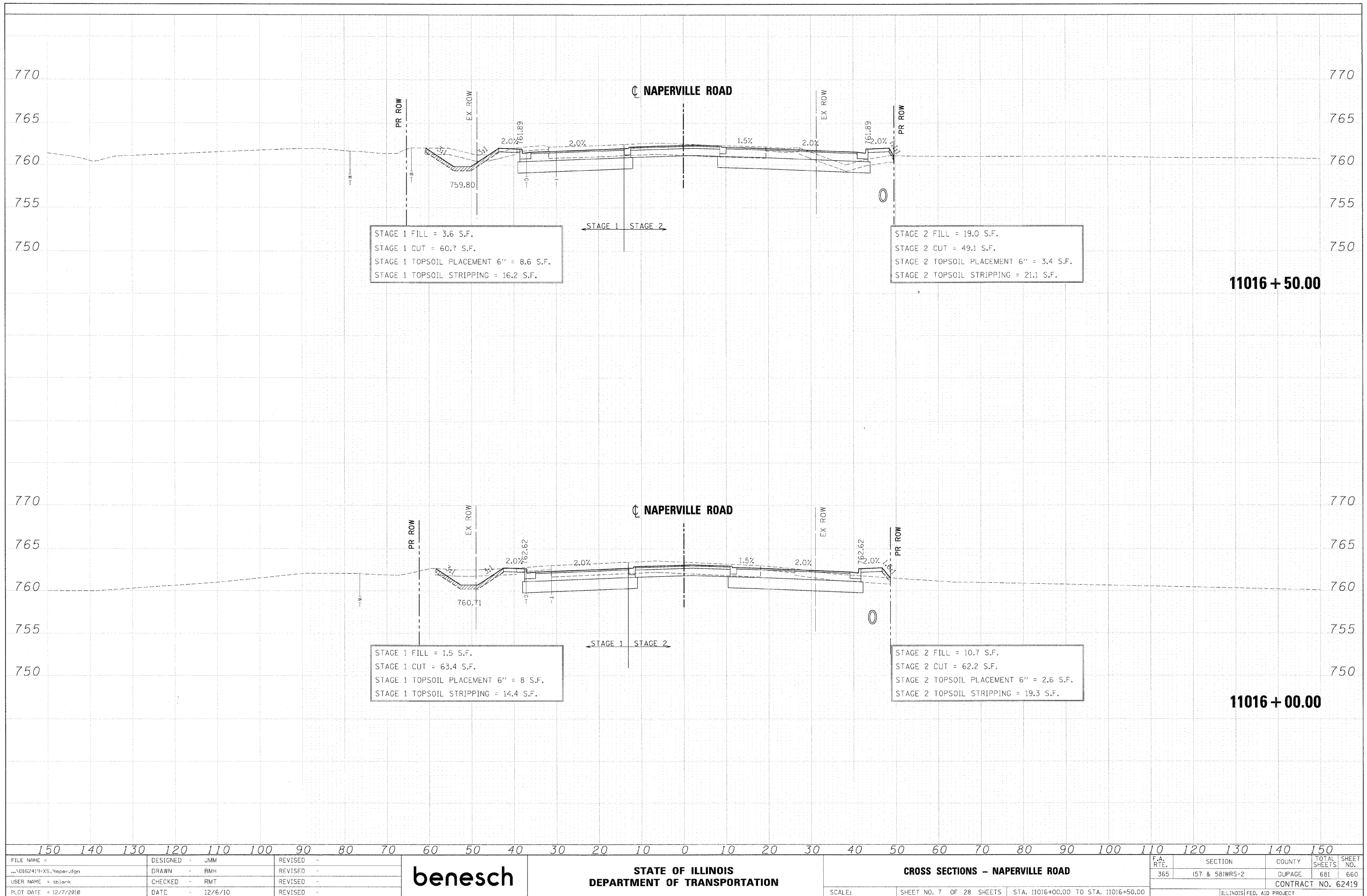
**11015 + 50.00**

**11015 + 00.00**

|                          |                |           |  |   |   |                           |                |        |              |           |
|--------------------------|----------------|-----------|--|---|---|---------------------------|----------------|--------|--------------|-----------|
| FILE NAME =              | DESIGNED - JMM | REVISED - |  | <b>STATE OF ILLINOIS</b><br><b>DEPARTMENT OF TRANSPORTATION</b> | <b>CROSS SECTIONS - NAPERVILLE ROAD</b> | F.A. RTE.                 | SECTION        | COUNTY | TOTAL SHEETS | SHEET NO. |
| ...ND162419-XS_Naper.dgn | DRAWN - BMH    | REVISED - |  |   |   | 365                       | (57 & 58)WRS-2 | DUPAGE | 681          | 659       |
| USER NAME = tblank       | CHECKED - RMT  | REVISED - |  |   |   | CONTRACT NO. 62419        |                |        |              |           |
| PLLOT DATE = 12/7/2010   | DATE - 12/6/10 | REVISED - |  |   |   | ILLINOIS FED. AID PROJECT |                |        |              |           |

|           |          |         |
|-----------|----------|---------|
| FINAL     | SURVEY   | DATE    |
| SURVEY    | PLOTTED  | BY      |
| NOTE BOOK | TEMPLATE |         |
| NO.       | AREAS    | CHECKED |

|           |          |         |
|-----------|----------|---------|
| ORIGINAL  | SURVEY   | DATE    |
| SURVEY    | PLOTTED  | BY      |
| NOTE BOOK | TEMPLATE |         |
| NO.       | AREAS    | CHECKED |



STAGE 1 FILL = 3.6 S.F.  
 STAGE 1 CUT = 60.7 S.F.  
 STAGE 1 TOPSOIL PLACEMENT 6" = 8.6 S.F.  
 STAGE 1 TOPSOIL STRIPPING = 16.2 S.F.

STAGE 2 FILL = 19.0 S.F.  
 STAGE 2 CUT = 49.1 S.F.  
 STAGE 2 TOPSOIL PLACEMENT 6" = 3.4 S.F.  
 STAGE 2 TOPSOIL STRIPPING = 21.1 S.F.

STAGE 1 FILL = 1.5 S.F.  
 STAGE 1 CUT = 63.4 S.F.  
 STAGE 1 TOPSOIL PLACEMENT 6" = 8 S.F.  
 STAGE 1 TOPSOIL STRIPPING = 14.4 S.F.

STAGE 2 FILL = 10.7 S.F.  
 STAGE 2 CUT = 62.2 S.F.  
 STAGE 2 TOPSOIL PLACEMENT 6" = 2.6 S.F.  
 STAGE 2 TOPSOIL STRIPPING = 19.3 S.F.

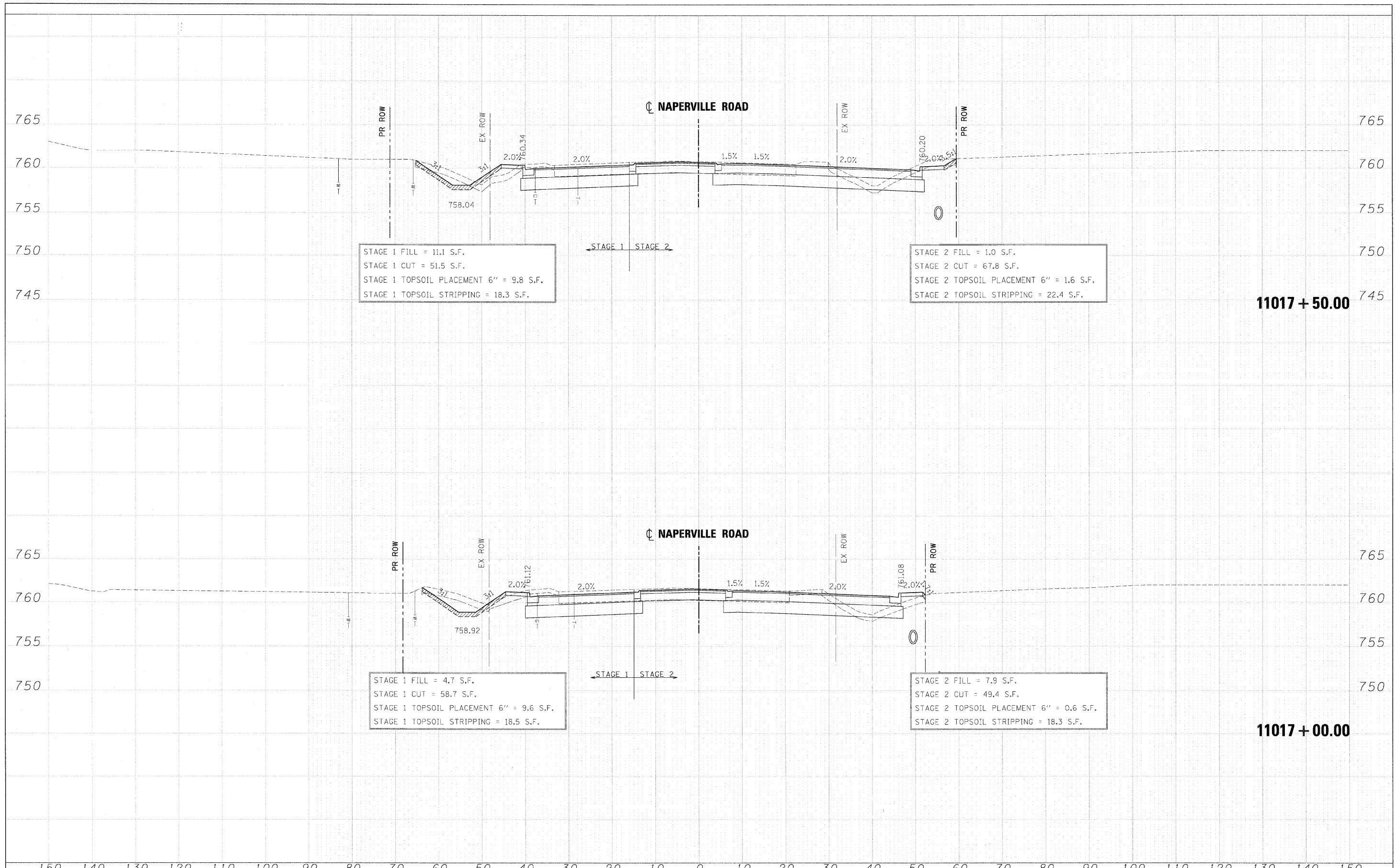
**11016 + 50.00**

**11016 + 00.00**

|                          |                |           |  |                              |  |                                  |                |                                      |         |                           |              |           |
|--------------------------|----------------|-----------|--|------------------------------|--|----------------------------------|----------------|--------------------------------------|---------|---------------------------|--------------|-----------|
| FILE NAME =              | DESIGNED - JMM | REVISED - |  | STATE OF ILLINOIS            |  | CROSS SECTIONS - NAPERVILLE ROAD |                | F.A. RTE.                            | SECTION | COUNTY                    | TOTAL SHEETS | SHEET NO. |
| ...\\162419-X5-Naper.dgn | DRAWN - BMH    | REVISED - |  | DEPARTMENT OF TRANSPORTATION |  | 365                              | (57 & 58)WRS-2 | DUPAGE                               | 681     | 660                       |              |           |
| USER NAME = tblank       | CHECKED - RMT  | REVISED - |  | SCALE:                       |  | SHEET NO. 7 OF 28 SHEETS         |                | STA. 11016+00.00 TO STA. 11016+50.00 |         | ILLINOIS FED. AID PROJECT |              |           |
| PLOT DATE = 12/7/2010    | DATE - 12/6/10 | REVISED - |  |                              |  |                                  |                |                                      |         |                           |              |           |

|              |           |      |
|--------------|-----------|------|
| FINAL SURVEY | SUBMITTED | DATE |
| NOTE BOOK    | PLOTTED   | BY   |
| NO.          | TEMPLATE  |      |
|              | AREAS     |      |
|              | CHECKED   |      |

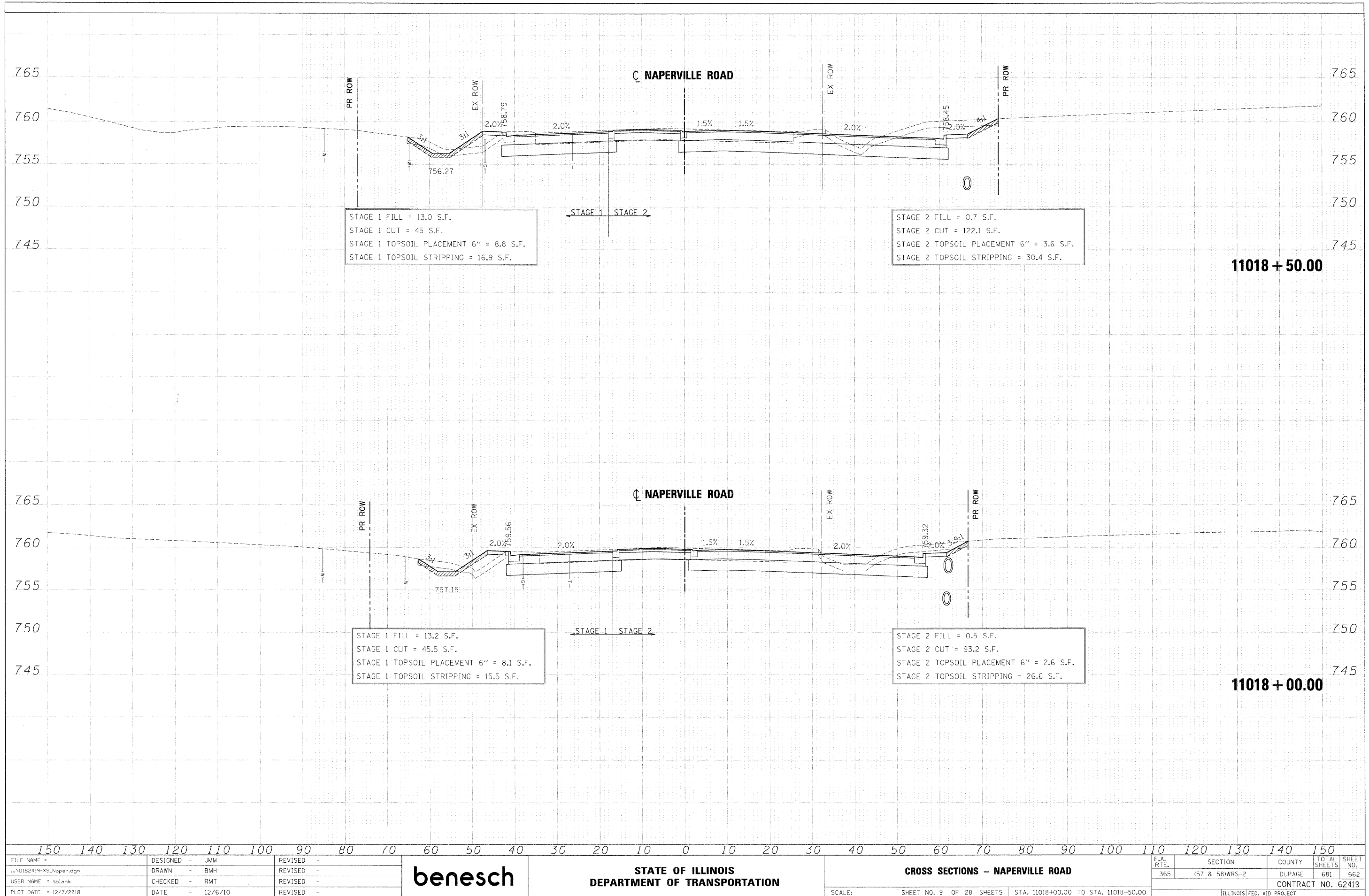
|                 |           |      |
|-----------------|-----------|------|
| ORIGINAL SURVEY | SUBMITTED | DATE |
| NOTE BOOK       | PLOTTED   | BY   |
| NO.             | TEMPLATE  |      |
|                 | AREAS     |      |
|                 | CHECKED   |      |



|                                      |                |           |                |   |   |                           |                |        |              |           |
|--------------------------------------|----------------|-----------|----------------|---|---|---------------------------|----------------|--------|--------------|-----------|
| FILE NAME = ...ND162419-XS_Naper.dgn | DESIGNED - JMM | REVISED - | <b>benesch</b> | <b>STATE OF ILLINOIS<br/>DEPARTMENT OF TRANSPORTATION</b> | <b>CROSS SECTIONS - NAPERVILLE ROAD</b> | F.A. RTE.                 | SECTION        | COUNTY | TOTAL SHEETS | SHEET NO. |
| USER NAME = tblank                   | DRAWN - BMH    | REVISED - |                |   |   | 365                       | (57 & 58)WRS-2 | DUPAGE | 681          | 661       |
| PLT DATE = 12/7/2010                 | CHECKED - RMT  | REVISED - |                |   |   | CONTRACT NO. 62419        |                |        |              |           |
| DATE - 12/6/10                       | REVIS          | REVIS     |                |   |   | ILLINOIS FED. AID PROJECT |                |        |              |           |

|           |          |         |
|-----------|----------|---------|
| FINAL     | SURVEY   | DATE    |
| SURVEY    | PLOTTED  | BY      |
| NOTE BOOK | TEMPLATE |         |
| NO.       | AREAS    | CHECKED |

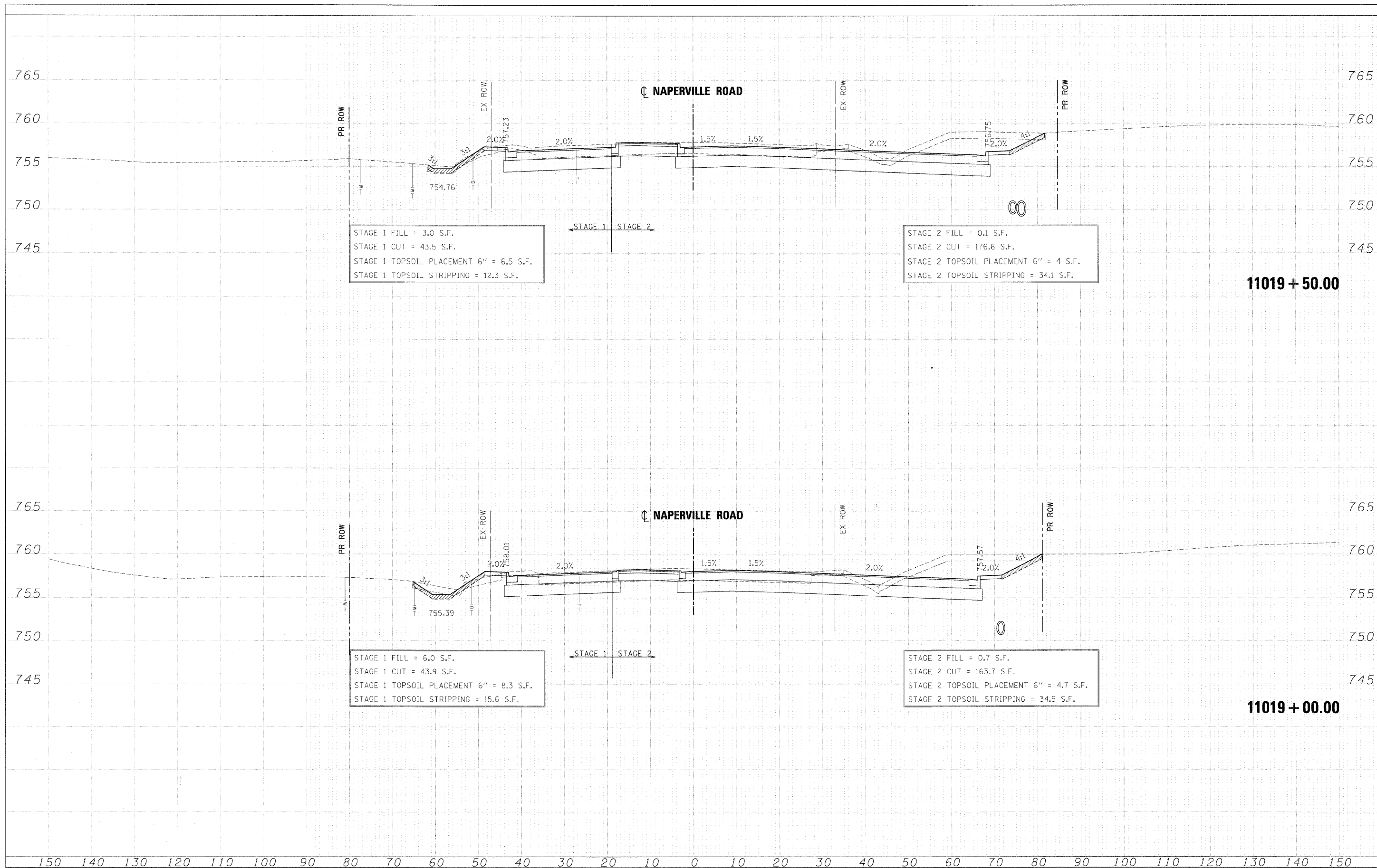
|           |          |         |
|-----------|----------|---------|
| ORIGINAL  | SURVEY   | DATE    |
| SURVEY    | PLOTTED  | BY      |
| NOTE BOOK | TEMPLATE |         |
| NO.       | AREAS    | CHECKED |



|                          |                |           |   |   |                           |                |        |              |           |
|--------------------------|----------------|-----------|---|---|---------------------------|----------------|--------|--------------|-----------|
| FILE NAME =              | DESIGNED - JMM | REVISED - | <b>benesch</b><br>STATE OF ILLINOIS<br>DEPARTMENT OF TRANSPORTATION | <b>CROSS SECTIONS - NAPERVILLE ROAD</b><br>SCALE: SHEET NO. 9 OF 28 SHEETS STA. 11018+00.00 TO STA. 11018+50.00 | F.A. RTE.                 | SECTION        | COUNTY | TOTAL SHEETS | SHEET NO. |
| ...ND162419-XS_Naper.dgn | DRAWN - BMH    | REVISED - |   |   | 365                       | (57 & 58)WRS-2 | DUPAGE | 681          | 662       |
| USER NAME = tblank       | CHECKED - RMT  | REVISED - |   |   | CONTRACT NO. 62419        |                |        |              |           |
| PLDT DATE = 12/7/2010    | DATE - 12/6/10 | REVISED - |   |   | ILLINOIS FED. AID PROJECT |                |        |              |           |

|              |          |      |
|--------------|----------|------|
| FINAL SURVEY | SURVEYED | DATE |
| NOTE BOOK    | PLOTTED  | BY   |
| NO.          | TEMPLATE |      |
|              | AREAS    |      |
|              | CHECKED  |      |

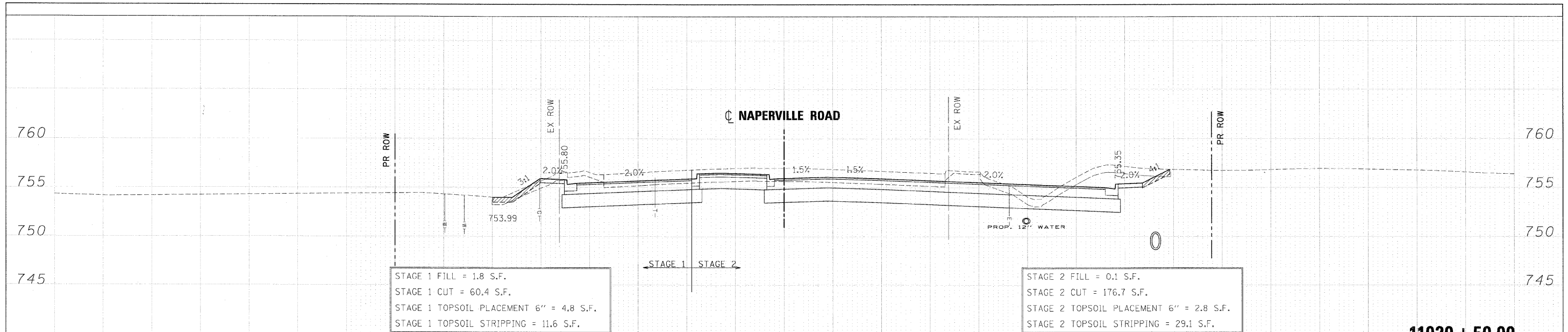
|                 |          |      |
|-----------------|----------|------|
| ORIGINAL SURVEY | SURVEYED | DATE |
| NOTE BOOK       | PLOTTED  | BY   |
| NO.             | TEMPLATE |      |
|                 | AREAS    |      |
|                 | CHECKED  |      |



|                          |                |           |  |   |   |                           |                |        |              |           |
|--------------------------|----------------|-----------|--|---|---|---------------------------|----------------|--------|--------------|-----------|
| FILE NAME =              | DESIGNED - JMM | REVISED - |  | <b>STATE OF ILLINOIS</b><br><b>DEPARTMENT OF TRANSPORTATION</b> | <b>CROSS SECTIONS - NAPERVILLE ROAD</b> | F.A. RTE.                 | SECTION        | COUNTY | TOTAL SHEETS | SHEET NO. |
| ...ND162419-XS_Napervdgn | DRAWN - BMH    | REVISED - |  |   |   | 365                       | (57 & 58)WRS-2 | DUPAGE | 681          | 663       |
| USER NAME = tblank       | CHECKED - RMT  | REVISED - |  |   |   | CONTRACT NO. 62419        |                |        |              |           |
| PLOT DATE = 12/7/2010    | DATE - 12/6/10 | REVISED - |  |   |   | ILLINOIS FED. AID PROJECT |                |        |              |           |

|              |  |
|--------------|--|
| DATE         |  |
| BY           |  |
| SURVEYED     |  |
| PLOTTED      |  |
| TEMPLATE     |  |
| AREAS        |  |
| CHECKED      |  |
| FINAL SURVEY |  |
| NOTE BOOK    |  |
| NO.          |  |

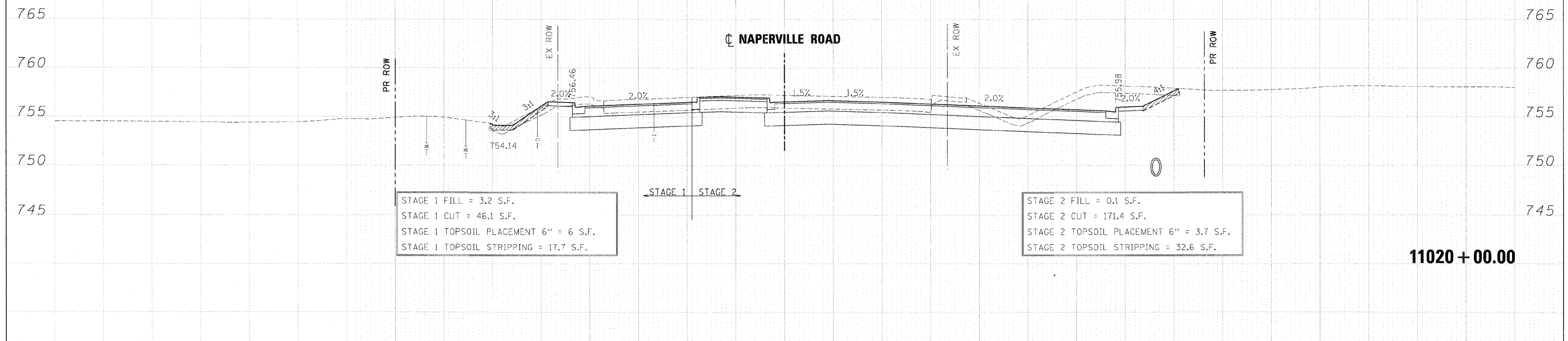
|                 |  |
|-----------------|--|
| DATE            |  |
| BY              |  |
| SURVEYED        |  |
| PLOTTED         |  |
| TEMPLATE        |  |
| AREAS           |  |
| CHECKED         |  |
| ORIGINAL SURVEY |  |
| NOTE BOOK       |  |
| NO.             |  |



STAGE 1 FILL = 1.8 S.F.  
 STAGE 1 CUT = 60.4 S.F.  
 STAGE 1 TOPSOIL PLACEMENT 6" = 4.8 S.F.  
 STAGE 1 TOPSOIL STRIPPING = 11.6 S.F.

STAGE 2 FILL = 0.1 S.F.  
 STAGE 2 CUT = 176.7 S.F.  
 STAGE 2 TOPSOIL PLACEMENT 6" = 2.8 S.F.  
 STAGE 2 TOPSOIL STRIPPING = 29.1 S.F.

11020 + 50.00



STAGE 1 FILL = 3.2 S.F.  
 STAGE 1 CUT = 46.1 S.F.  
 STAGE 1 TOPSOIL PLACEMENT 6" = 6 S.F.  
 STAGE 1 TOPSOIL STRIPPING = 17.7 S.F.

STAGE 2 FILL = 0.1 S.F.  
 STAGE 2 CUT = 171.4 S.F.  
 STAGE 2 TOPSOIL PLACEMENT 6" = 3.7 S.F.  
 STAGE 2 TOPSOIL STRIPPING = 32.6 S.F.

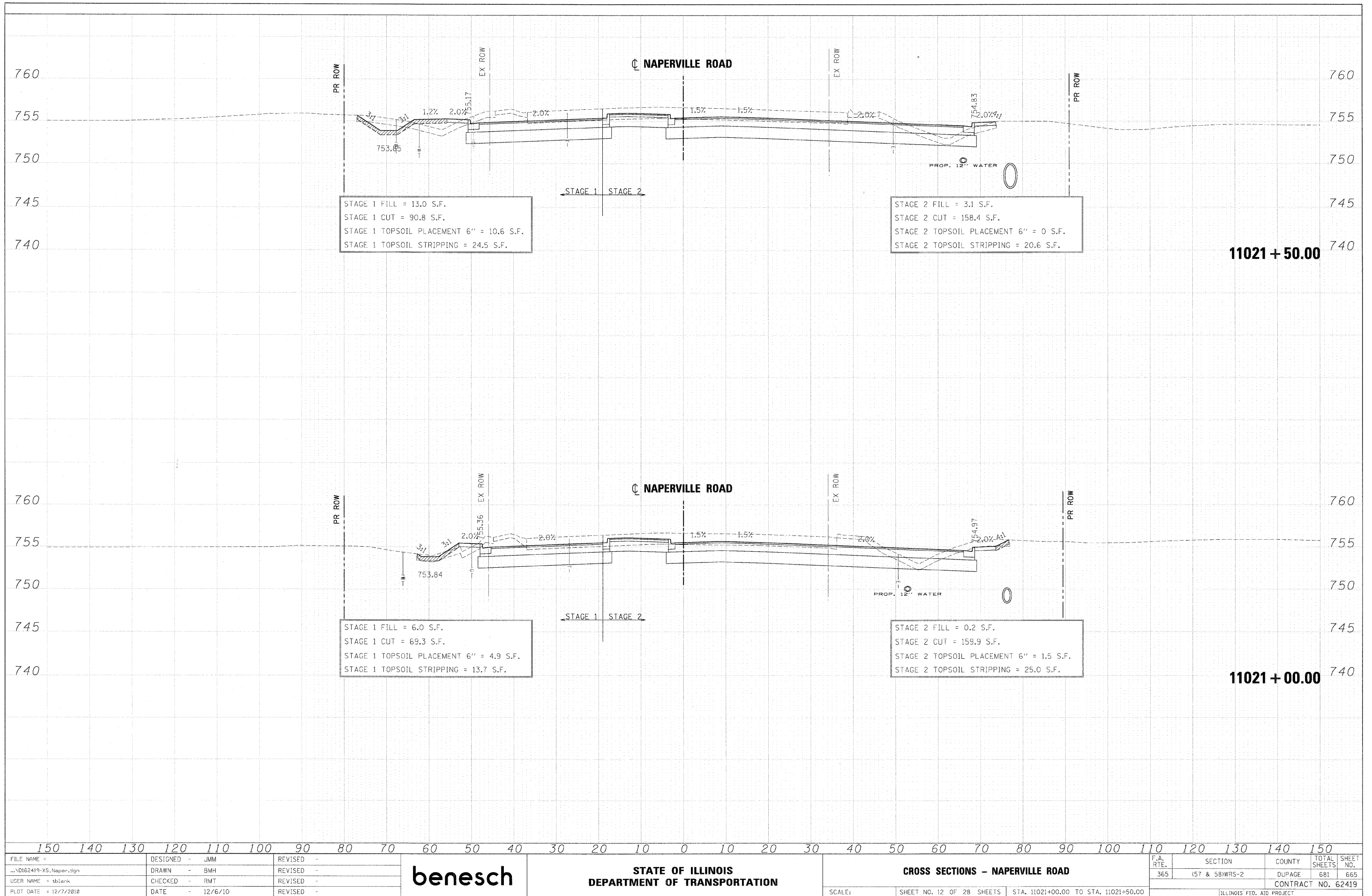
11020 + 00.00

|                           |                |           |                |   |   |                           |                                      |        |              |           |
|---------------------------|----------------|-----------|----------------|---|---|---------------------------|--------------------------------------|--------|--------------|-----------|
| FILE NAME =               | DESIGNED - JMM | REVISED - | <b>benesch</b> | <b>STATE OF ILLINOIS<br/>DEPARTMENT OF TRANSPORTATION</b> | <b>CROSS SECTIONS - NAPERVILLE ROAD</b> | F.A. RTE.                 | SECTION                              | COUNTY | TOTAL SHEETS | SHEET NO. |
| ... \D162419-XS_Naper.dgn | DRAWN - BMH    | REVISED - |                |   |   | 365                       | (57 & 58)WRS-2                       | DUPAGE | 681          | 664       |
| USER NAME = tblonk        | CHECKED - RMT  | REVISED - |                |   |   | CONTRACT NO. 62419        |                                      |        |              |           |
| PLOT DATE = 12/7/2010     | DATE - 12/6/10 | REVISED - |                |   |   | ILLINOIS FED. AID PROJECT |                                      |        |              |           |
| SCALE:                    |                |           |                |   |   | SHEET NO. 11 OF 28 SHEETS | STA. 11020+00.00 TO STA. 11020+50.00 |        |              |           |



|               |  |
|---------------|--|
| DATE          |  |
| BY            |  |
| FINISHED      |  |
| SUBMITTED     |  |
| SURVEY        |  |
| NOTE BOOK     |  |
| NO.           |  |
| AREAS CHECKED |  |
| TEMPERATURE   |  |
| PLOTTED       |  |
| TEMPLATE      |  |

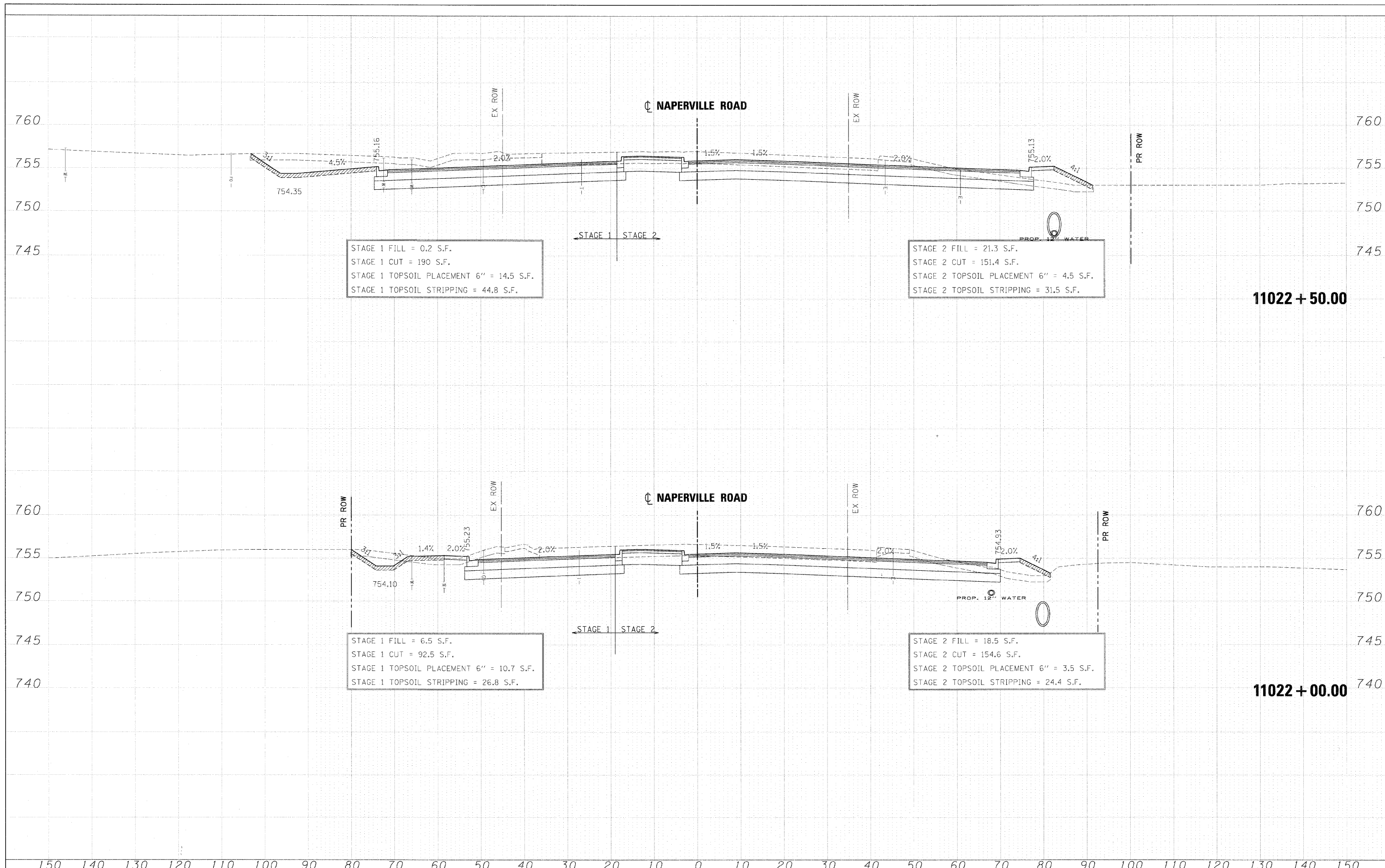
|               |  |
|---------------|--|
| DATE          |  |
| BY            |  |
| ORIGINAL      |  |
| SURVEY        |  |
| NOTE BOOK     |  |
| NO.           |  |
| AREAS CHECKED |  |
| TEMPERATURE   |  |
| PLOTTED       |  |
| TEMPLATE      |  |



|                           |                |           |  |   |                |                                  |                                      |             |         |        |              |           |
|---------------------------|----------------|-----------|--|---|----------------|----------------------------------|--------------------------------------|-------------|---------|--------|--------------|-----------|
| FILE NAME =               | DESIGNED - JMM | REVISED - |  | STATE OF ILLINOIS<br>DEPARTMENT OF TRANSPORTATION |                | CROSS SECTIONS - NAPERVILLE ROAD |                                      | F.A. R.T.E. | SECTION | COUNTY | TOTAL SHEETS | SHEET NO. |
| ... \D162419-X5-Naper.dgn | DRAWN - BMH    | REVISED - |  | 365   | 157 & 581WRS-2 | DUPAGE                           | 681                                  | 665         |         |        |              |           |
| USER NAME = tbi1enk       | CHECKED - RMT  | REVISED - |  | CONTRACT NO. 62419                                |                | ILLINOIS FED. AID PROJECT        |                                      |             |         |        |              |           |
| PLOT DATE = 12/7/2010     | DATE - 12/6/10 | REVISED - |  | SCALE:  |                | SHEET NO. 12 OF 28 SHEETS        | STA. 11021+00.00 TO STA. 11021+50.00 |             |         |        |              |           |

|                |  |
|----------------|--|
| DATE           |  |
| BY             |  |
| FINAL SURVEY   |  |
| SURVEY PLOTTED |  |
| TEMPLATE       |  |
| NOTE BOOK      |  |
| AREAS CHECKED  |  |
| NO.            |  |

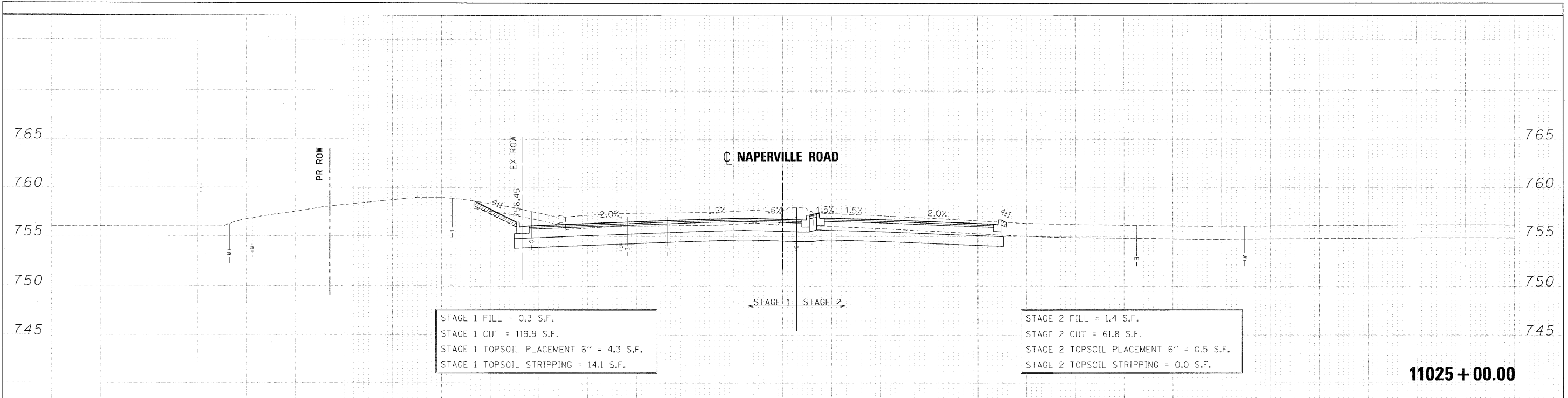
|                 |  |
|-----------------|--|
| DATE            |  |
| BY              |  |
| ORIGINAL SURVEY |  |
| SURVEY PLOTTED  |  |
| TEMPLATE        |  |
| NOTE BOOK       |  |
| AREAS CHECKED   |  |
| NO.             |  |



|                          |                |           |  |                              |  |   |                    |                           |                                      |              |           |
|--------------------------|----------------|-----------|--|------------------------------|--|---|--------------------|---------------------------|--------------------------------------|--------------|-----------|
| FILE NAME =              | DESIGNED - JMM | REVISED - |  | STATE OF ILLINOIS            |  | <b>CROSS SECTIONS - NAPERVILLE ROAD</b> | F.A. RTE.          | SECTION                   | COUNTY                               | TOTAL SHEETS | SHEET NO. |
| ...ND162419-X5_Naper.dgn | DRAWN - BMH    | REVISED - |  | DEPARTMENT OF TRANSPORTATION |  |   | 365                | (57 & 58)WRS-2            | DUPAGE                               | 681          | 666       |
| USER NAME = tblank       | CHECKED - RMT  | REVISED - |  |                              |  |   | CONTRACT NO. 62419 |                           | ILLINOIS FED. AID PROJECT            |              |           |
| PLT DATE = 12/7/2010     | DATE - 12/6/10 | REVISED - |  |                              |  |   | SCALE:             | SHEET NO. 13 OF 28 SHEETS | STA. 11022+00.00 TO STA. 11022+50.00 |              |           |

|               |               |      |
|---------------|---------------|------|
| FINAL SURVEY  | SUBMITTED     | DATE |
| NOTE BOOK     | PLOTTED       | BY   |
| AREAS CHECKED | TEMPLATE      |      |
| NO.           | AREAS CHECKED |      |

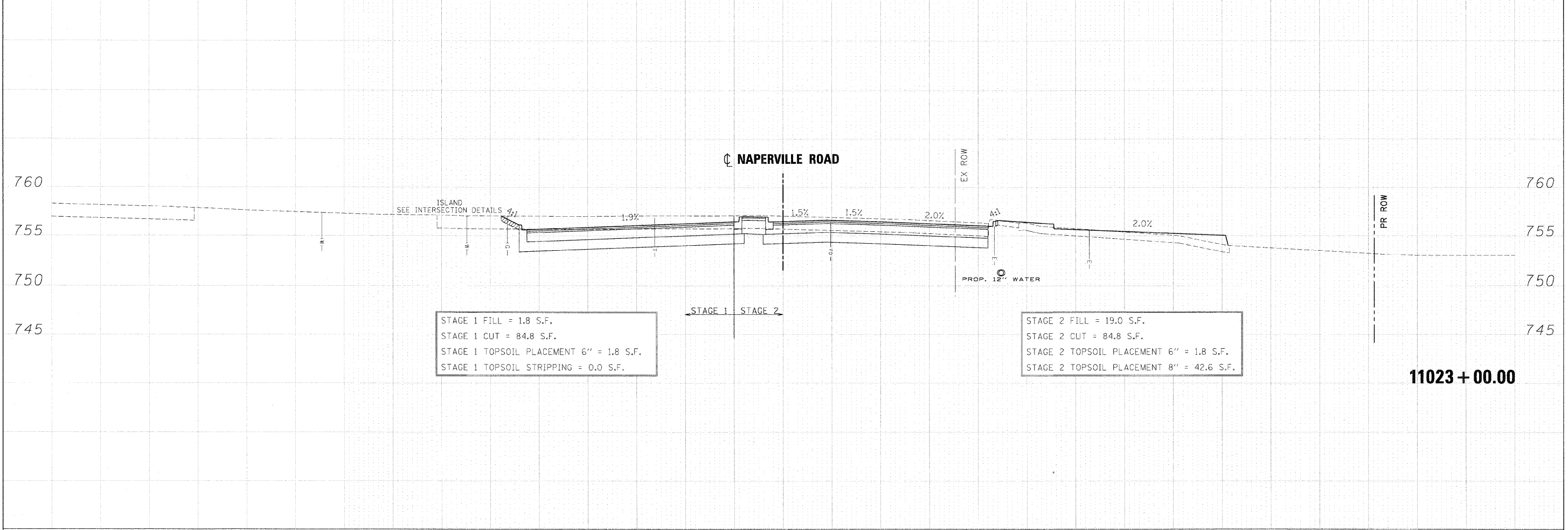
|                 |               |      |
|-----------------|---------------|------|
| ORIGINAL SURVEY | SUBMITTED     | DATE |
| NOTE BOOK       | PLOTTED       | BY   |
| AREAS CHECKED   | TEMPLATE      |      |
| NO.             | AREAS CHECKED |      |



STAGE 1 FILL = 0.3 S.F.  
 STAGE 1 CUT = 119.9 S.F.  
 STAGE 1 TOPSOIL PLACEMENT 6" = 4.3 S.F.  
 STAGE 1 TOPSOIL STRIPPING = 14.1 S.F.

STAGE 2 FILL = 1.4 S.F.  
 STAGE 2 CUT = 61.8 S.F.  
 STAGE 2 TOPSOIL PLACEMENT 6" = 0.5 S.F.  
 STAGE 2 TOPSOIL STRIPPING = 0.0 S.F.

**11025 + 00.00**



STAGE 1 FILL = 1.8 S.F.  
 STAGE 1 CUT = 84.8 S.F.  
 STAGE 1 TOPSOIL PLACEMENT 6" = 1.8 S.F.  
 STAGE 1 TOPSOIL STRIPPING = 0.0 S.F.

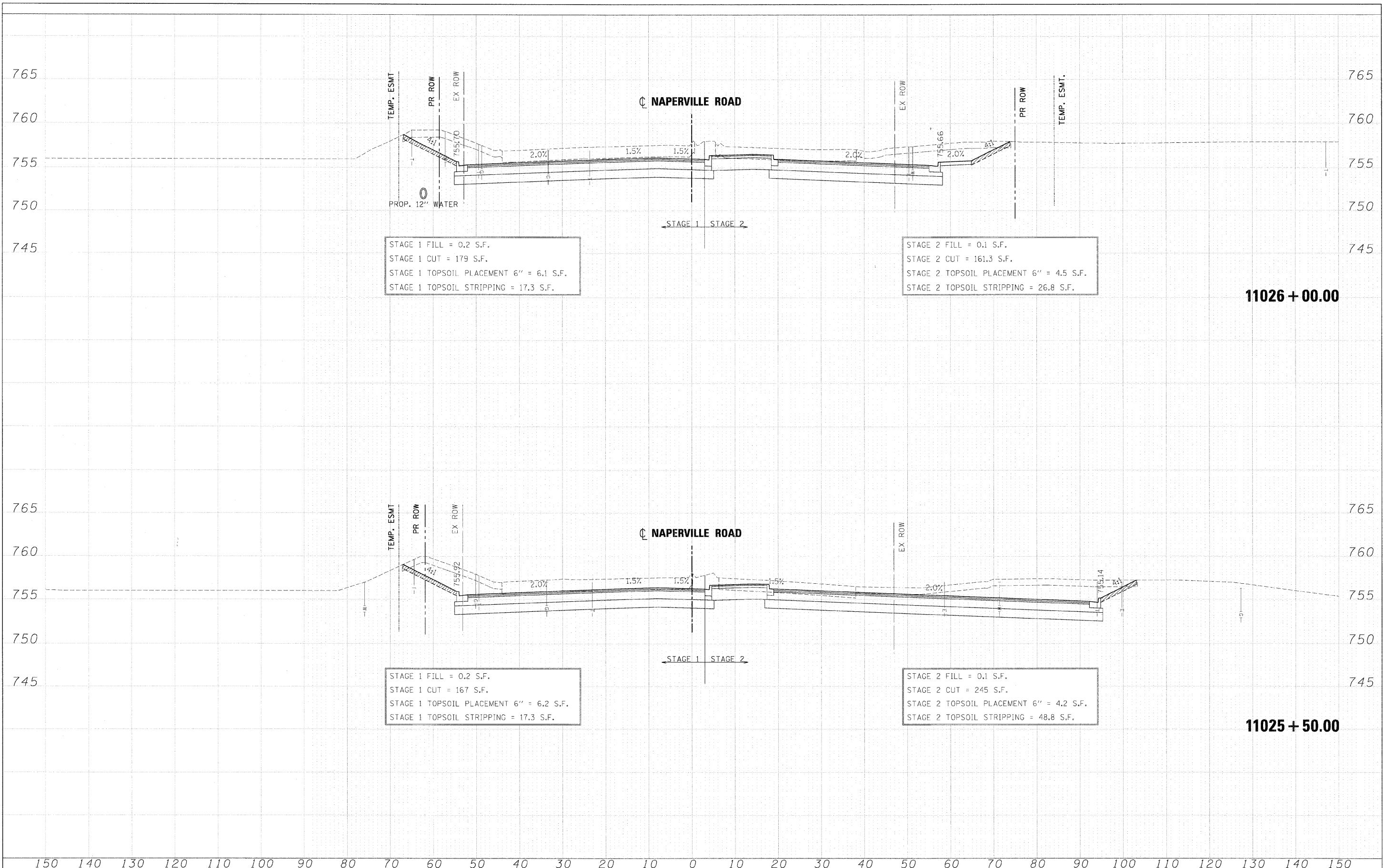
STAGE 2 FILL = 19.0 S.F.  
 STAGE 2 CUT = 84.8 S.F.  
 STAGE 2 TOPSOIL PLACEMENT 6" = 1.8 S.F.  
 STAGE 2 TOPSOIL PLACEMENT 8" = 42.6 S.F.

**11023 + 00.00**

|   |                |           |                |   |   |                 |                           |                                      |                           |                 |  |  |  |
|---|----------------|-----------|----------------|---|---|-----------------|---------------------------|--------------------------------------|---------------------------|-----------------|--|--|--|
| FILE NAME = ... \XDIG24\9-XS_Naperville.dgn | DESIGNED - JMM | REVISOR - | <b>benesch</b> | <b>STATE OF ILLINOIS<br/>DEPARTMENT OF TRANSPORTATION</b> | <b>CROSS SECTIONS - NAPERVILLE ROAD</b> | F.A. RTE. = 365 | SECTION = (57 & 58)WRS-2  | COUNTY = DUPAGE                      | TOTAL SHEETS = 681        | SHEET NO. = 667 |  |  |  |
| USFR NAME = tblank                          | DRAWN - BMH    | REVISOR - |                |   |   | SCALE:          | SHEET NO. 14 OF 28 SHEETS | STA. 11023+00.00 TO STA. 11025+00.00 | ILLINOIS FED. AID PROJECT |                 |  |  |  |
| PLOT DATE = 12/7/2010                       | CHECKED - RMT  | REVISOR - |                |   |   |                 |                           |                                      |                           |                 |  |  |  |
|   | DATE - 12/6/10 | REVISOR - |                |   |   |                 |                           |                                      |                           |                 |  |  |  |

|                |  |
|----------------|--|
| DATE           |  |
| BY             |  |
| FINAL SURVEY   |  |
| SURVEY PLOTTED |  |
| NOTE BOOK      |  |
| AREAS CHECKED  |  |
| NO.            |  |

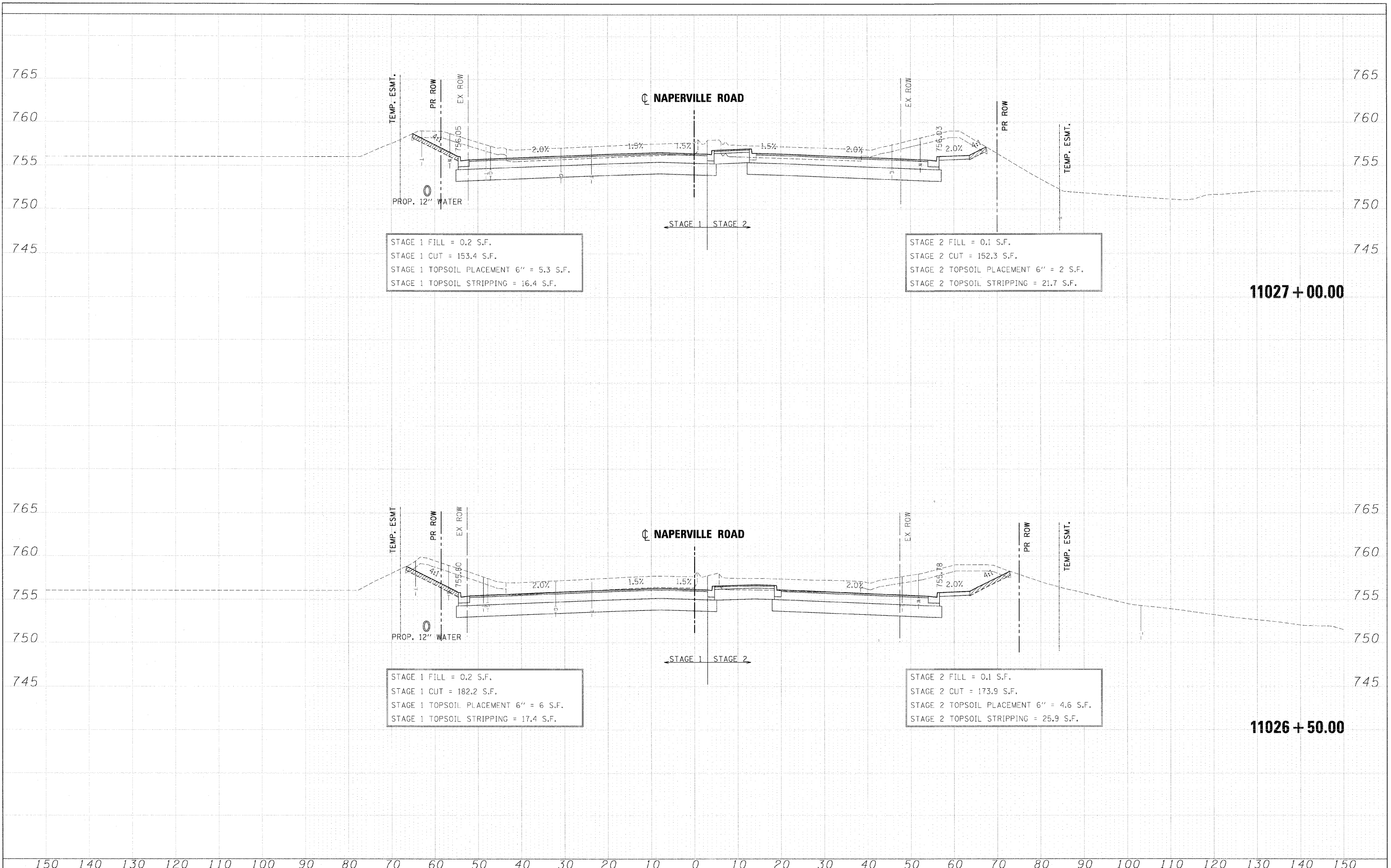
|                 |  |
|-----------------|--|
| DATE            |  |
| BY              |  |
| ORIGINAL SURVEY |  |
| SURVEY PLOTTED  |  |
| NOTE BOOK       |  |
| AREAS CHECKED   |  |
| NO.             |  |



|                          |                |           |  |   |   |                |        |     |                    |         |        |              |           |
|--------------------------|----------------|-----------|--|---|---|----------------|--------|-----|--------------------|---------|--------|--------------|-----------|
| FILE NAME =              | DESIGNED - JMM | REVISED - |  | <b>STATE OF ILLINOIS</b><br><b>DEPARTMENT OF TRANSPORTATION</b> | <b>CROSS SECTIONS - NAPERVILLE ROAD</b>                               |                |        |     | F.A. RTE.          | SECTION | COUNTY | TOTAL SHEETS | SHEET NO. |
| ...ND162419-XS_Naper.dgn | DRAWN - BMH    | REVISED - |  |   | 365   | (57 & 58)WRS-2 | DUPAGE | 681 | 668                |         |        |              |           |
| USER NAME = tblank       | CHECKED - RMT  | REVISED - |  |   | SCALE: SHEET NO. 15 OF 28 SHEETS STA. 11025+50.00 TO STA. 11026+00.00 |                |        |     | CONTRACT NO. 62419 |         |        |              |           |
| PLOT DATE = 12/7/2010    | DATE - 12/6/10 | REVISED - |  |   | ILLINOIS FED. AID PROJECT   |                |        |     |                    |         |        |              |           |

|               |    |
|---------------|----|
| DATE          | BY |
|               |    |
| DESIGNED      | BY |
| PLOTTED       | BY |
| TEMPLATE      | BY |
| AREAS CHECKED | BY |
| AREAS CHECKED | BY |
| NO.           |    |

|               |    |
|---------------|----|
| DATE          | BY |
|               |    |
| DESIGNED      | BY |
| PLOTTED       | BY |
| TEMPLATE      | BY |
| AREAS CHECKED | BY |
| AREAS CHECKED | BY |
| NO.           |    |



STAGE 1 FILL = 0.2 S.F.  
 STAGE 1 CUT = 153.4 S.F.  
 STAGE 1 TOPSOIL PLACEMENT 6" = 5.3 S.F.  
 STAGE 1 TOPSOIL STRIPPING = 16.4 S.F.

STAGE 2 FILL = 0.1 S.F.  
 STAGE 2 CUT = 152.3 S.F.  
 STAGE 2 TOPSOIL PLACEMENT 6" = 2 S.F.  
 STAGE 2 TOPSOIL STRIPPING = 21.7 S.F.

STAGE 1 FILL = 0.2 S.F.  
 STAGE 1 CUT = 182.2 S.F.  
 STAGE 1 TOPSOIL PLACEMENT 6" = 6 S.F.  
 STAGE 1 TOPSOIL STRIPPING = 17.4 S.F.

STAGE 2 FILL = 0.1 S.F.  
 STAGE 2 CUT = 173.9 S.F.  
 STAGE 2 TOPSOIL PLACEMENT 6" = 4.6 S.F.  
 STAGE 2 TOPSOIL STRIPPING = 25.9 S.F.

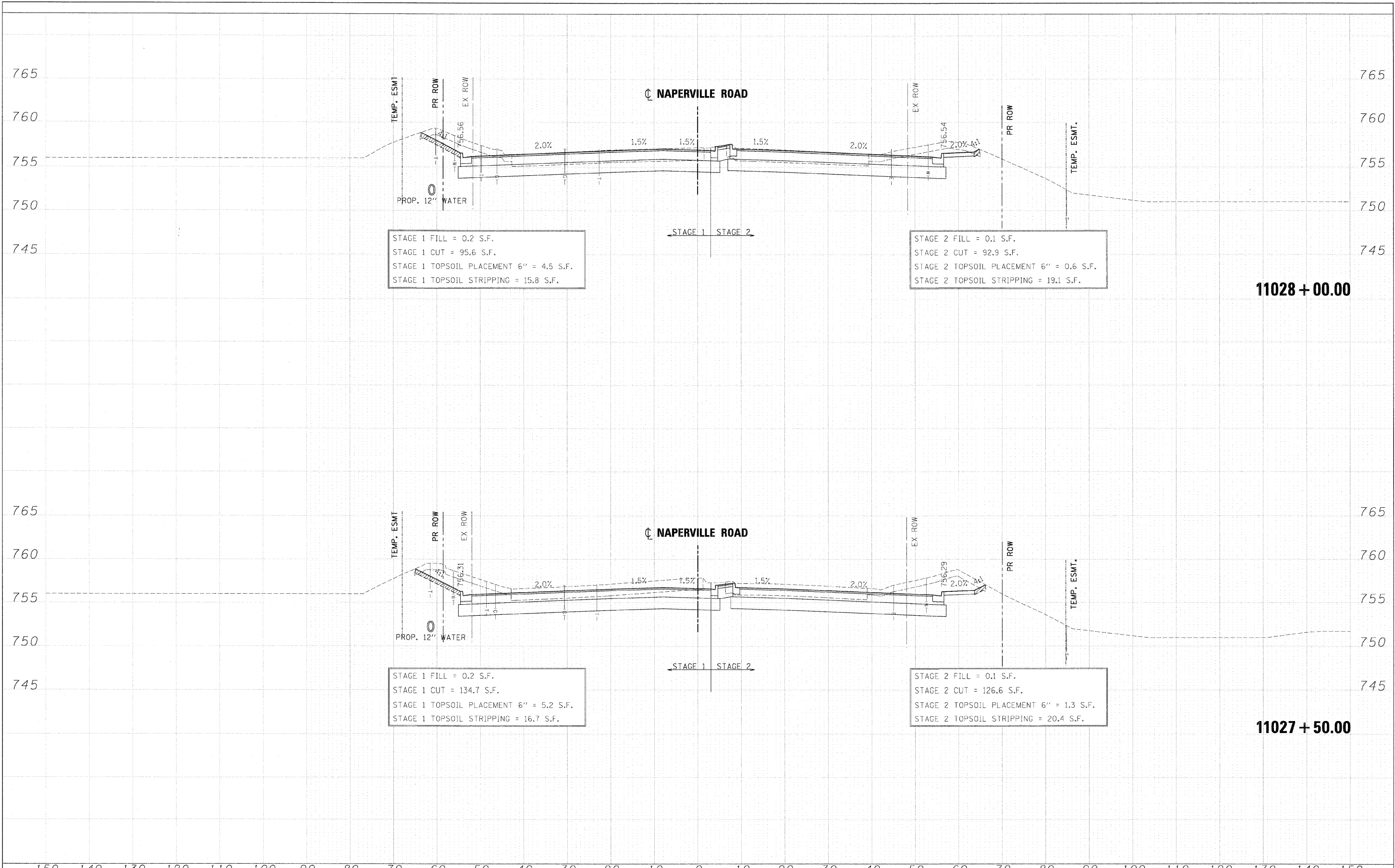
**11027 + 00.00**

**11026 + 50.00**

|                    |                |           |                |   |   |                |        |           |                           |        |              |           |
|--------------------|----------------|-----------|----------------|---|---|----------------|--------|-----------|---------------------------|--------|--------------|-----------|
| FILE NAME =        | DESIGNED - JMM | REVISED - | <b>benesch</b> | <b>STATE OF ILLINOIS<br/>DEPARTMENT OF TRANSPORTATION</b> | <b>CROSS SECTIONS - NAPERVILLE ROAD</b>                               |                |        | F.A. RTE. | SECTION                   | COUNTY | TOTAL SHEETS | SHEET NO. |
| #L.E.L.*           | DRAWN - BMH    | REVISED - |                |   | 365   | (57 & 58)WRS-2 | DUPAGE | 681       | 669                       |        |              |           |
| USER NAME = #USER# | CHECKED - RMT  | REVISED - |                |   | SCALE: SHEET NO. 16 OF 28 SHEETS STA. 11026+50.00 TO STA. 11027+00.00 |                |        |           | CONTRACT NO. 62419        |        |              |           |
| PLCT DATE = #DATE# | DATE - 12/6/10 | REVISED - |                |   |   |                |        |           | ILLINOIS FED. AID PROJECT |        |              |           |
|                    |                |           |                |   |   |                |        |           |                           |        |              |           |

|           |  |
|-----------|--|
| DATE      |  |
| BY        |  |
| APPROVED  |  |
| SURVEY    |  |
| PLOTTED   |  |
| NOTE BOOK |  |
| AREAS     |  |
| TEMP.     |  |
| ESMT.     |  |
| NO.       |  |

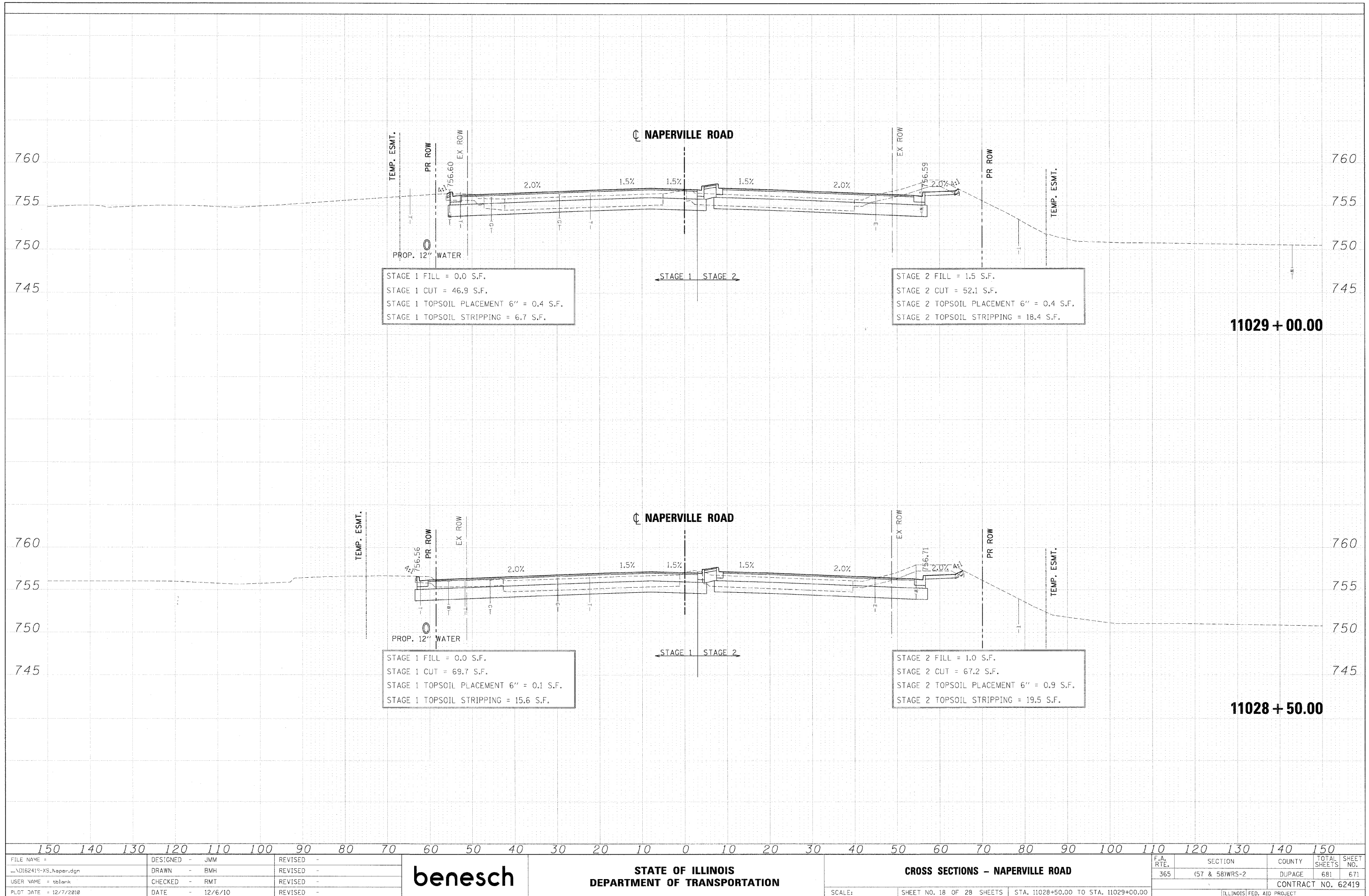
|           |  |
|-----------|--|
| DATE      |  |
| BY        |  |
| APPROVED  |  |
| SURVEY    |  |
| PLOTTED   |  |
| NOTE BOOK |  |
| AREAS     |  |
| TEMP.     |  |
| ESMT.     |  |
| NO.       |  |



|                          |                |           |                |   |   |                |        |                    |         |        |              |           |
|--------------------------|----------------|-----------|----------------|---|---|----------------|--------|--------------------|---------|--------|--------------|-----------|
| FILE NAME =              | DESIGNED - JMM | REVISED - | <b>benesch</b> | <b>STATE OF ILLINOIS</b><br><b>DEPARTMENT OF TRANSPORTATION</b> | <b>CROSS SECTIONS - NAPERVILLE ROAD</b>                               |                |        | F.A. RTE.          | SECTION | COUNTY | TOTAL SHEETS | SHEET NO. |
| ...ND162419-XS_Naper.dgn | DRAWN - BMH    | REVISED - |                |   | 365   | (57 & 58)WRS-2 | DUPAGE | 681                | 670     |        |              |           |
| USER NAME = wjenk        | CHECKED - RMT  | REVISED - |                |   | SCALE: SHEET NO. 17 OF 28 SHEETS STA. 11027+50.00 TO STA. 11028+00.00 |                |        | CONTRACT NO. 62419 |         |        |              |           |
| PLOT DATE = 12/7/2010    | DATE - 12/6/10 | REVISED - |                |   | ILLINOIS FED. AID PROJECT   |                |        |                    |         |        |              |           |

|           |          |      |
|-----------|----------|------|
| FINAL     | SURVEYED | DATE |
| SURVEY    | PLOTTED  | BY   |
| NOTE BOOK | TEMPLATE |      |
| AREAS     | CHECKED  |      |
| NO.       |          |      |

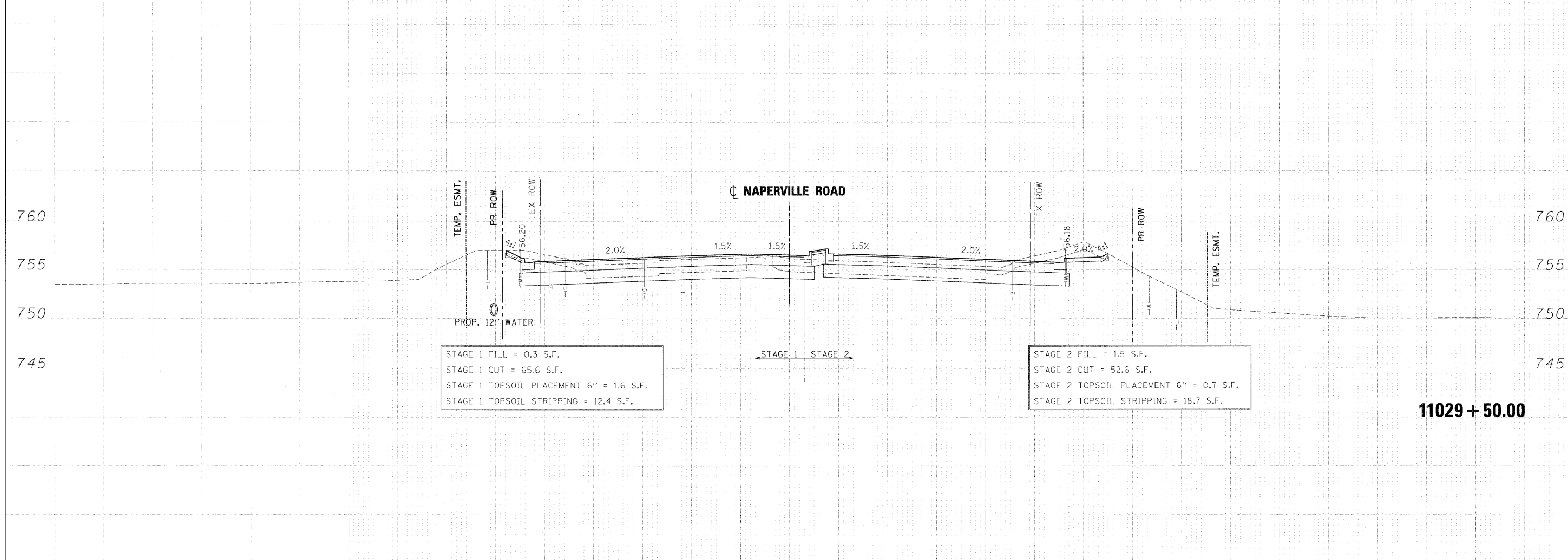
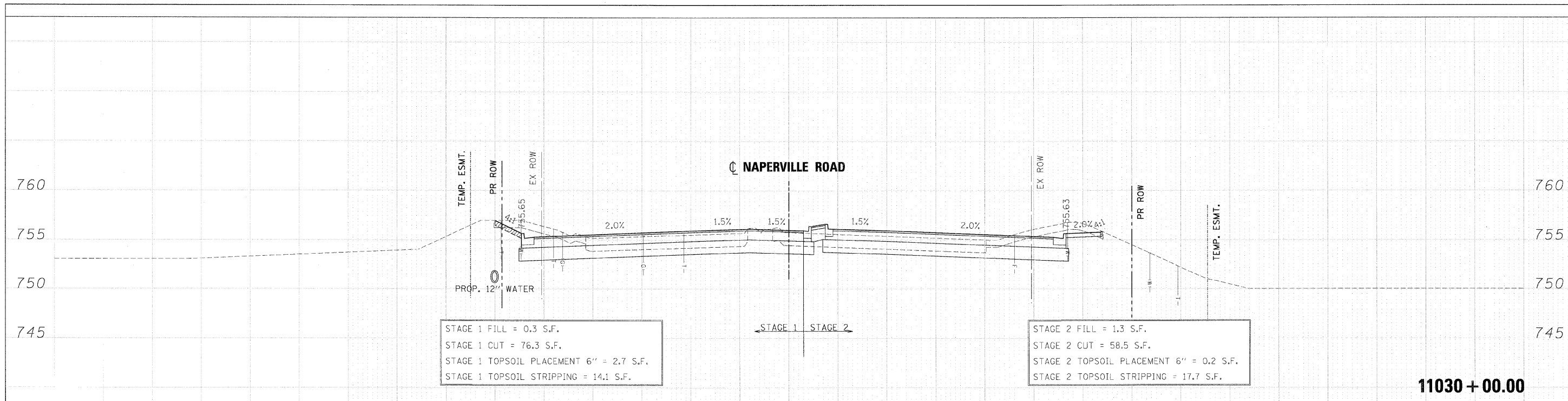
|           |          |      |
|-----------|----------|------|
| ORIGINAL  | SURVEYED | DATE |
| SURVEY    | PLOTTED  | BY   |
| NOTE BOOK | TEMPLATE |      |
| AREAS     | CHECKED  |      |
| NO.       |          |      |



|                           |                |           |   |                    |                |        |     |     |  |  |  |                    |  |
|---------------------------|----------------|-----------|---|--------------------|----------------|--------|-----|-----|--|--|--|--------------------|--|
| FILE NAME =               | DESIGNED - JMM | REVISED - | <table border="1"> <tr><td>365</td><td>(57 &amp; 58)WRS-2</td><td>DUPAGE</td><td>681</td><td>671</td></tr> <tr><td colspan="3"></td><td colspan="2">CONTRACT NO. 62419</td></tr> </table> | 365                | (57 & 58)WRS-2 | DUPAGE | 681 | 671 |  |  |  | CONTRACT NO. 62419 |  |
| 365                       | (57 & 58)WRS-2 | DUPAGE    |   | 681                | 671            |        |     |     |  |  |  |                    |  |
|                           |                |           |   | CONTRACT NO. 62419 |                |        |     |     |  |  |  |                    |  |
| ... \D162419-XS_Naper.dgn | DRAWN - BMH    | REVISED - |   |                    |                |        |     |     |  |  |  |                    |  |
| USER NAME = tblank        | CHECKED - RMT  | REVISED - |   |                    |                |        |     |     |  |  |  |                    |  |
| PLOT DATE = 12/7/2010     | DATE - 12/6/10 | REVISED - |   |                    |                |        |     |     |  |  |  |                    |  |

|              |  |
|--------------|--|
| DATE         |  |
| BY           |  |
| FINAL SURVEY |  |
| NOTED        |  |
| NO. BOOK     |  |
| AREAS        |  |
| NO.          |  |

|                 |  |
|-----------------|--|
| DATE            |  |
| BY              |  |
| ORIGINAL SURVEY |  |
| NOTED           |  |
| NO. BOOK        |  |
| AREAS           |  |
| NO.             |  |

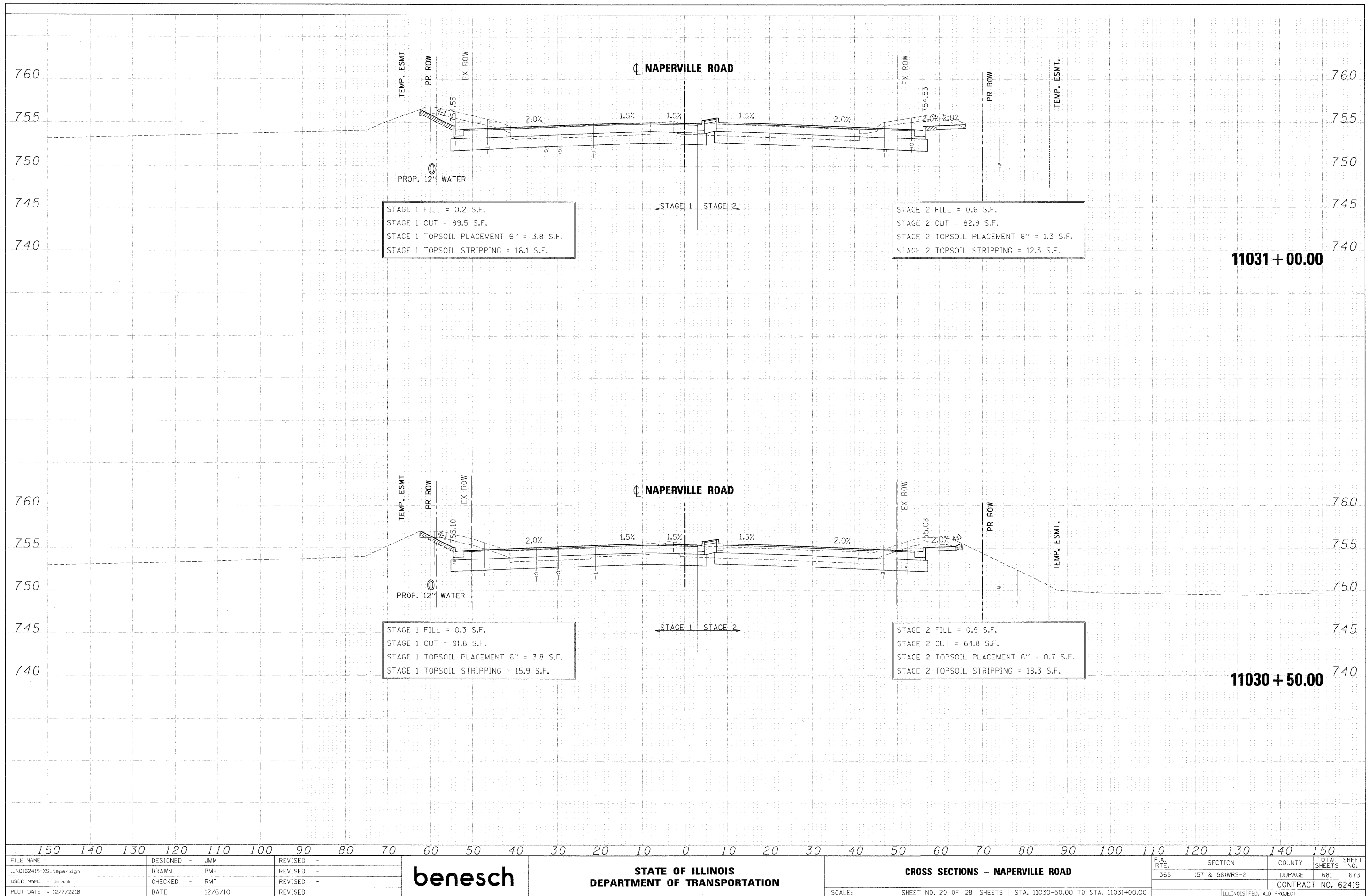


|                           |                |           |  |                              |  |   |                    |                           |                                      |              |           |
|---------------------------|----------------|-----------|--|------------------------------|--|---|--------------------|---------------------------|--------------------------------------|--------------|-----------|
| FILE NAME =               | DESIGNED - JMM | REVISED - |  | STATE OF ILLINOIS            |  | <b>CROSS SECTIONS - NAPERVILLE ROAD</b> | F.A. RTE.          | SECTION                   | COUNTY                               | TOTAL SHEETS | SHEET NO. |
| ... \D162419-X5-Naper.dgn | DRAWN - BMH    | REVISED - |  | DEPARTMENT OF TRANSPORTATION |  |   | 365                | (57 & 58)WRS-2            | DUPAGE                               | 681          | 672       |
| USER NAME = tblank        | CHECKED - RMT  | REVISED - |  |                              |  |   | CONTRACT NO. 62419 |                           | ILLINOIS FED. AID PROJECT            |              |           |
| PLOT DATE = 12/7/2010     | DATE - 12/6/10 | REVISED - |  |                              |  |   | SCALE:             | SHEET NO. 19 OF 28 SHEETS | STA. 11029+50.00 TO STA. 11030+00.00 |              |           |



|              |          |      |
|--------------|----------|------|
| FINAL SURVEY | SURVEYS  | DATE |
| NOTE BOOK    | PLOTTED  | BY   |
| NO.          | TEMPLATE |      |
|              | AREAS    |      |
|              | CHECKED  |      |

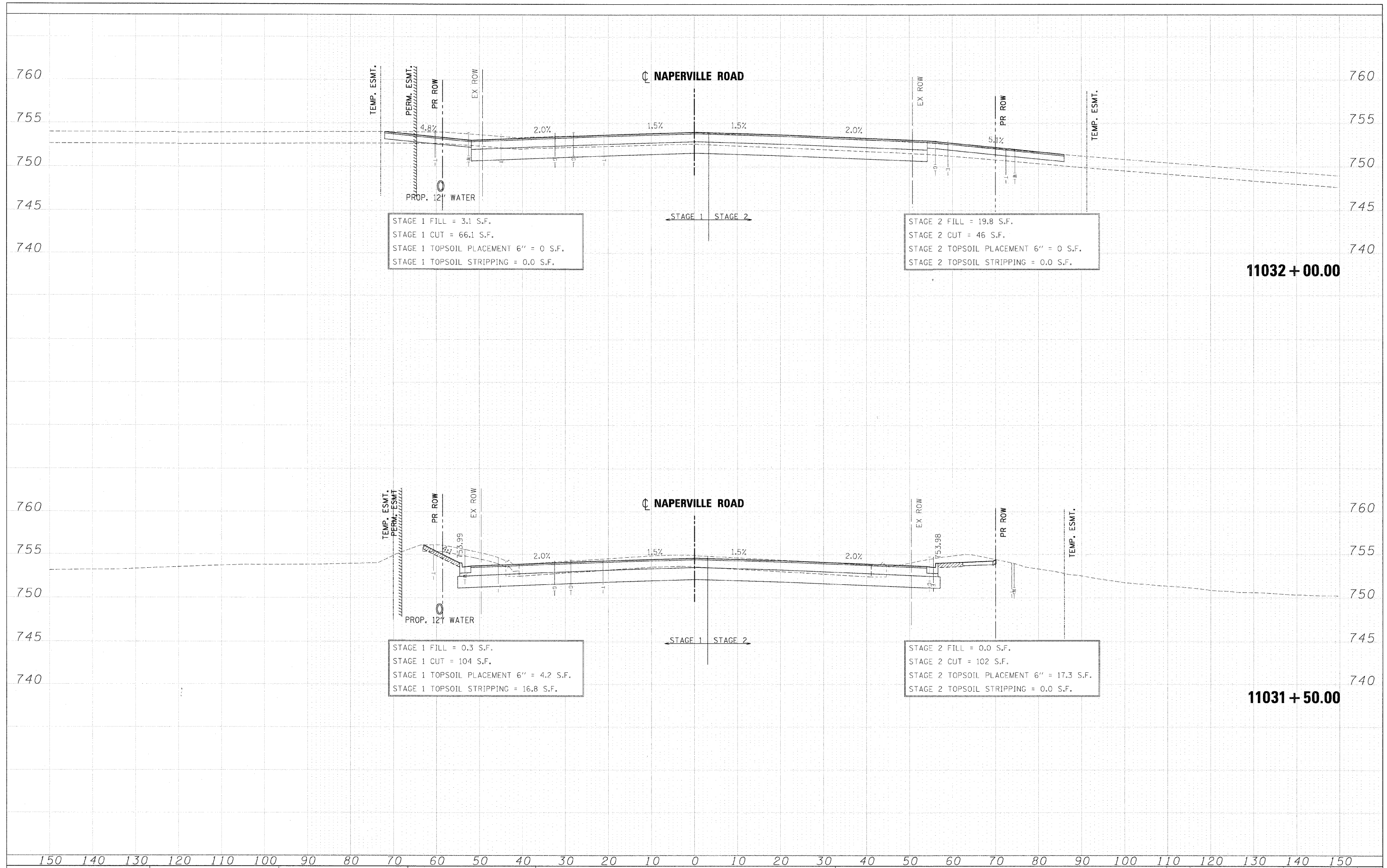
|                 |          |      |
|-----------------|----------|------|
| ORIGINAL SURVEY | SURVEYS  | DATE |
| NOTE BOOK       | PLOTTED  | BY   |
| NO.             | TEMPLATE |      |
|                 | AREAS    |      |
|                 | CHECKED  |      |



|                           |                |           |  |                              |  |                                  |                           |                                      |         |                           |              |           |     |
|---------------------------|----------------|-----------|--|------------------------------|--|----------------------------------|---------------------------|--------------------------------------|---------|---------------------------|--------------|-----------|-----|
| FILE NAME =               | DESIGNED - JMM | REVISED - |  | STATE OF ILLINOIS            |  | CROSS SECTIONS - NAPERVILLE ROAD |                           | F.A. RTE.                            | SECTION | COUNTY                    | TOTAL SHEETS | SHEET NO. |     |
| ... \D162419-XS-Naper.dgn | DRAWN - BMH    | REVISED - |  | DEPARTMENT OF TRANSPORTATION |  | SCALE:                           | SHEET NO. 20 OF 28 SHEETS | STA. 11030+50.00 TO STA. 11031+00.00 | 365     | 157 & 581WRS-2            | DUPAGE       | 681       | 673 |
| USER NAME = tblank        | CHECKED - RMT  | REVISED - |  |                              |  |                                  |                           |                                      |         | CONTRACT NO. 62419        |              |           |     |
| PLOT DATE = 12/7/2010     | DATE - 12/6/10 | REVISED - |  |                              |  |                                  |                           |                                      |         | ILLINOIS FED. AID PROJECT |              |           |     |

|              |               |      |
|--------------|---------------|------|
| FINAL SURVEY | SURVEYED      | DATE |
| NOTE BOOK    | PLOTTED       | BY   |
| NO.          | TEMPLATE      |      |
|              | AREAS CHECKED |      |
|              | AREAS CHECKED |      |

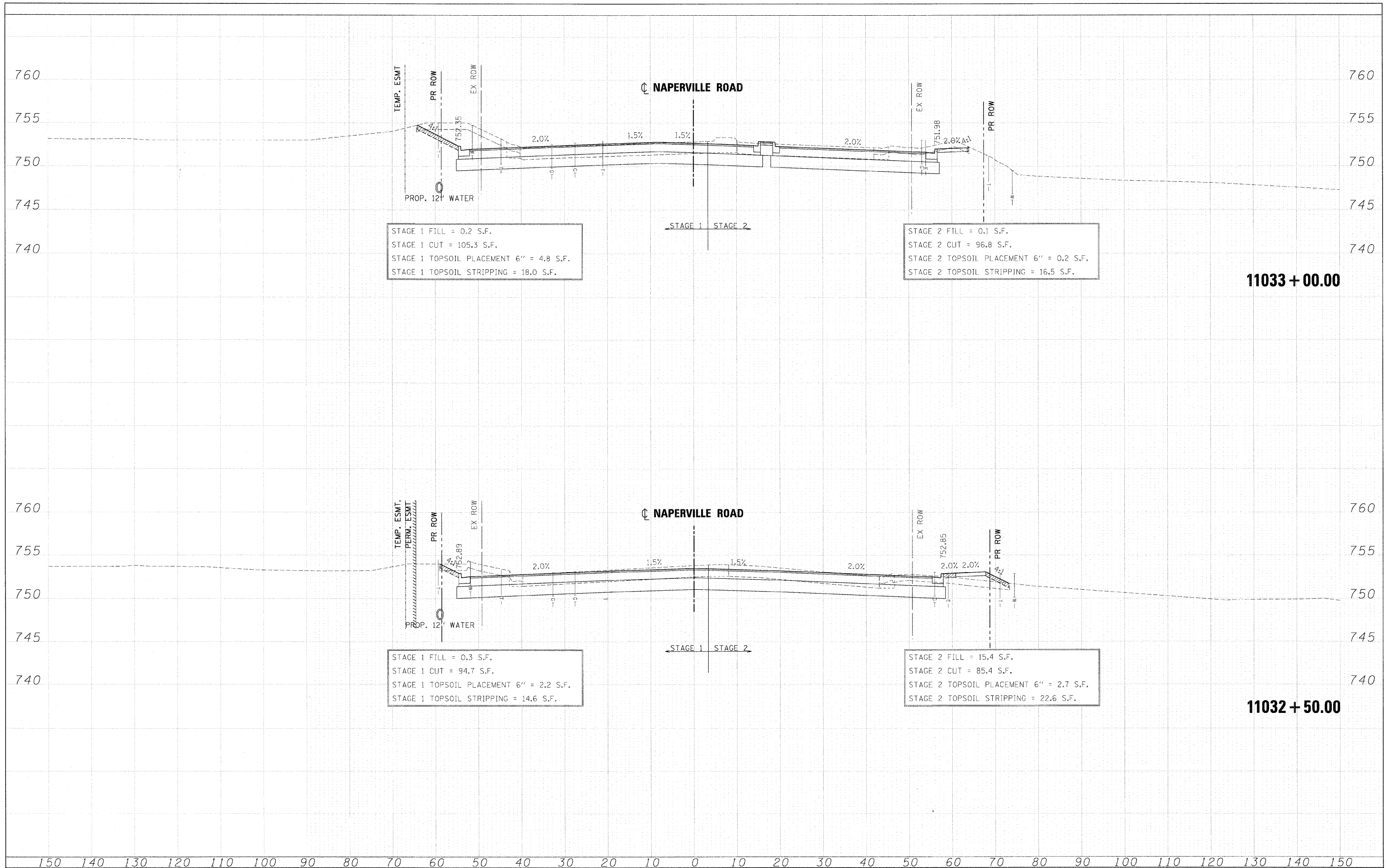
|                 |               |      |
|-----------------|---------------|------|
| ORIGINAL SURVEY | SURVEYED      | DATE |
| NOTE BOOK       | PLOTTED       | BY   |
| NO.             | TEMPLATE      |      |
|                 | AREAS CHECKED |      |
|                 | AREAS CHECKED |      |



|                           |                |           |   |                                      |                |                           |         |                    |              |           |
|---------------------------|----------------|-----------|---|--------------------------------------|----------------|---------------------------|---------|--------------------|--------------|-----------|
| FILE NAME =               | DESIGNED - JMM | REVISED - | <b>benesch</b><br>STATE OF ILLINOIS<br>DEPARTMENT OF TRANSPORTATION | CROSS SECTIONS - NAPERVILLE ROAD     |                | F.A. RTE.                 | SECTION | COUNTY             | TOTAL SHEETS | SHEET NO. |
| ...\\0162419-XS_Naper.dgn | DRAWN - BMH    | REVISED - |   | 365                                  | (57 & 58)WRS-2 | DUPAGE                    | 681     | 674                |              |           |
| USER NAME = tblank        | CHECKED - RMT  | REVISED - |   | SCALE:                               |                | SHEET NO. 21 OF 28 SHEETS |         | CONTRACT NO. 62419 |              |           |
| PLOT DATE = 12/7/2010     | DATE - 12/6/10 | REVISED - |   | STA. 11031+50.00 TO STA. 11032+00.00 |                | ILLINOIS FED. AID PROJECT |         |                    |              |           |

|              |          |      |
|--------------|----------|------|
| FINAL SURVEY | SURVEYED | DATE |
| NOTE BOOK    | PLOTTED  | BY   |
| NO.          | TEMPLATE |      |
|              | AREAS    |      |
|              | CHECKED  |      |

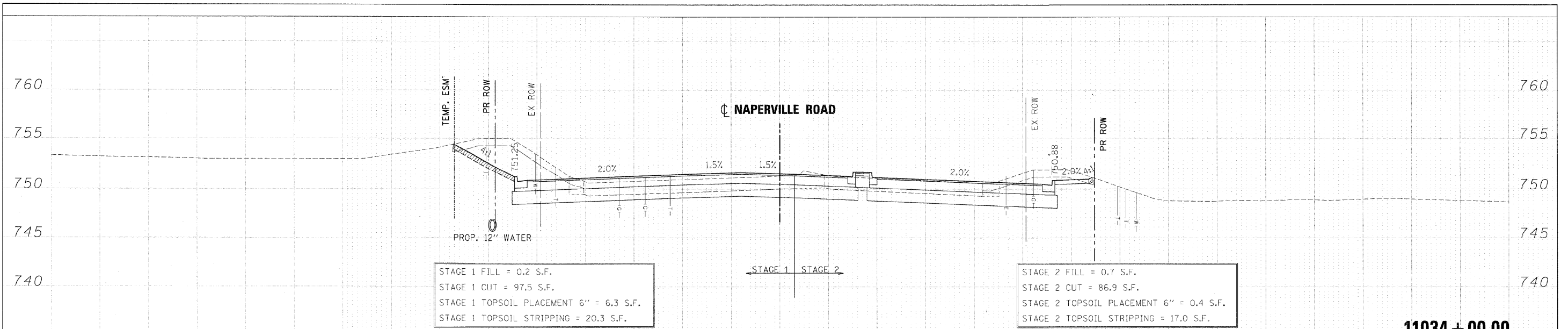
|                 |          |      |
|-----------------|----------|------|
| ORIGINAL SURVEY | SURVEYED | DATE |
| NOTE BOOK       | PLOTTED  | BY   |
| NO.             | TEMPLATE |      |
|                 | AREAS    |      |
|                 | CHECKED  |      |



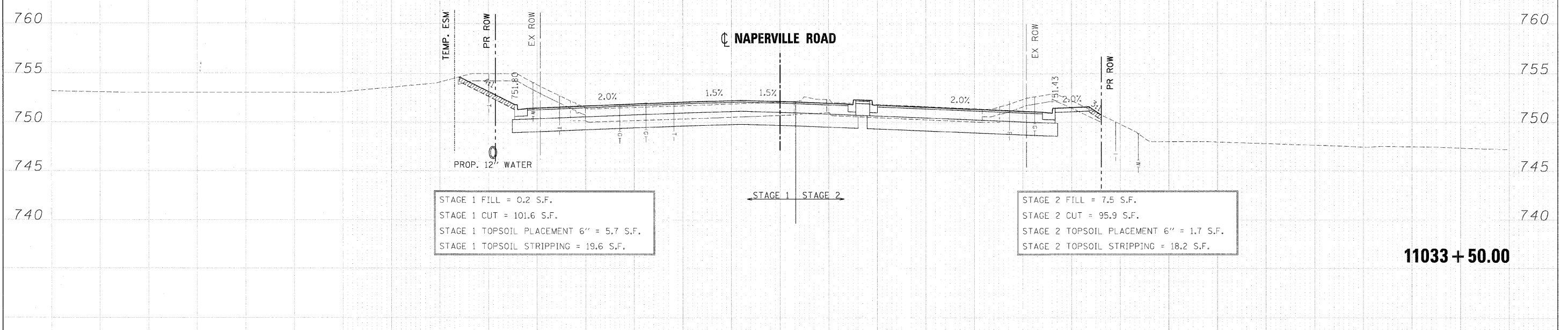
|                           |                |           |                |   |   |                           |                |                                      |              |           |
|---------------------------|----------------|-----------|----------------|---|---|---------------------------|----------------|--------------------------------------|--------------|-----------|
| FILE NAME =               | DESIGNED - JMM | REVISED - | <b>benesch</b> | <b>STATE OF ILLINOIS</b><br><b>DEPARTMENT OF TRANSPORTATION</b> | <b>CROSS SECTIONS - NAPERVILLE ROAD</b> | F.A. RTE.                 | SECTION        | COUNTY                               | TOTAL SHEETS | SHEET NO. |
| ... \DIG2419_XG_Naper.dgn | DRAWN - BMH    | REVISED - |                |   |   | 365                       | (57 & 58)WRS-2 | DUPAGE                               | 681          | 675       |
| USER NAME = tblank        | CHECKED - RMT  | REVISED - |                |   |   | CONTRACT NO. 62419        |                |                                      |              |           |
| PLOT DATE = 12/7/2018     | DATE - 12/6/10 | REVISED - |                |   |   | ILLINOIS FED. AID PROJECT |                |                                      |              |           |
| SCALE:                    |                |           |                |   |   | SHEET NO. 22 OF 28 SHEETS |                | STA. 11032+50.00 TO STA. 11033+00.00 |              |           |

|               |  |
|---------------|--|
| DATE          |  |
| BY            |  |
| SURVEYED      |  |
| PLOTTED       |  |
| TEMP. ESM     |  |
| NOTE BOOK     |  |
| AREAS CHECKED |  |
| NO.           |  |

|               |  |
|---------------|--|
| DATE          |  |
| BY            |  |
| SURVEYED      |  |
| PLOTTED       |  |
| TEMP. ESM     |  |
| NOTE BOOK     |  |
| AREAS CHECKED |  |
| NO.           |  |



**11034 + 00.00**

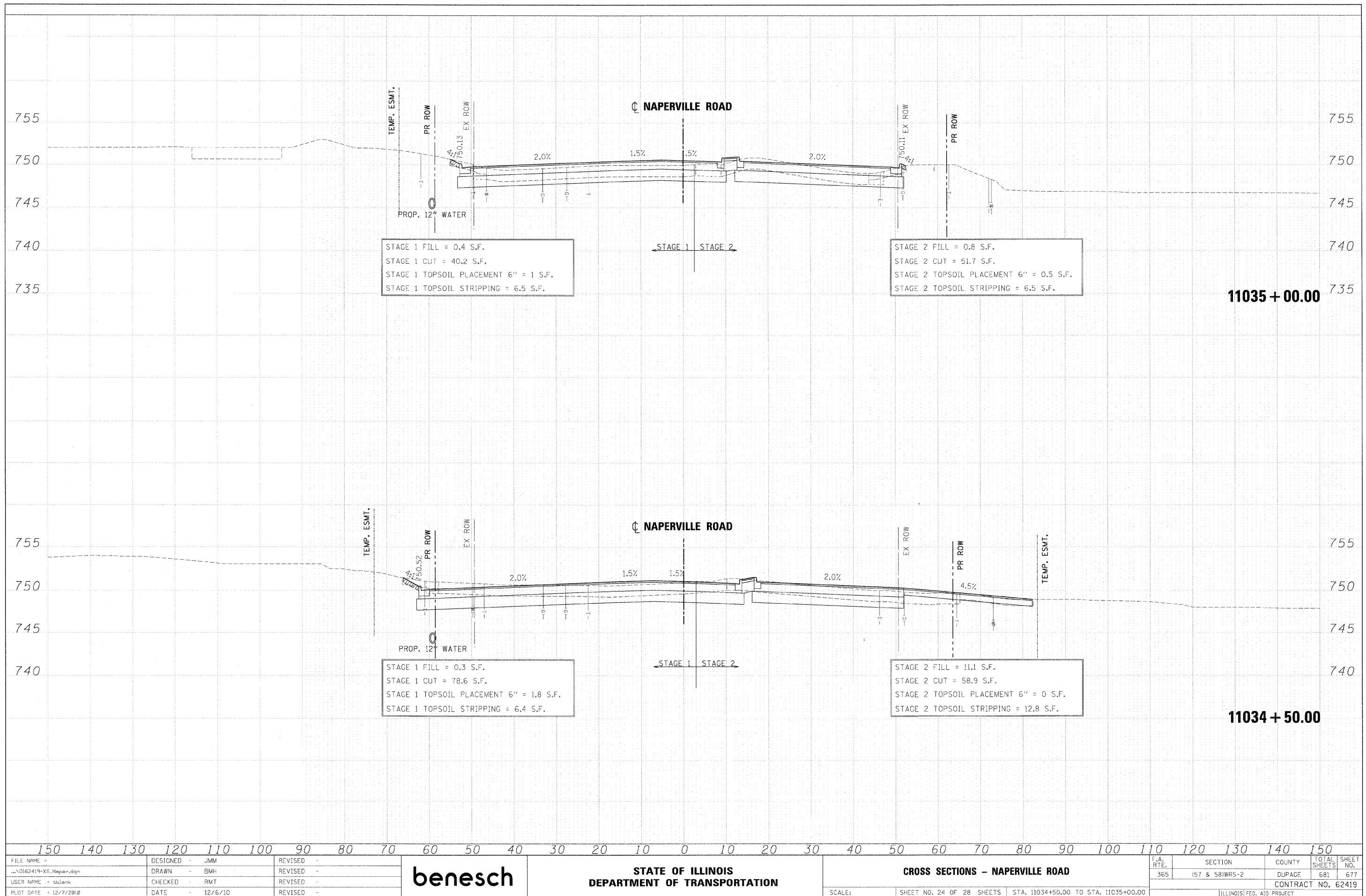


**11033 + 50.00**

|                                       |                |                           |  |   |   |                    |                |        |                        |     |
|---------------------------------------|----------------|---------------------------|--|---|---|--------------------|----------------|--------|------------------------|-----|
| FILE NAME = ... \DI62419-XS_naper.dgn | DESIGNED - JMM | REVISED -                 |  | <b>STATE OF ILLINOIS</b><br><b>DEPARTMENT OF TRANSPORTATION</b> | <b>CROSS SECTIONS - NAPERVILLE ROAD</b> | F.A. RTE.          | SECTION        | COUNTY | TOTAL SHEET SHEETS NO. |     |
| USER NAME = tblank                    | DRAWN - BMH    | REVISED -                 |  |   |   | 365                | (57 & 58)WRS-2 | DUPAGE | 681                    | 676 |
| PLOT DATE = 12/17/2010                | CHECKED - RMT  | REVISED -                 |  |   |   | CONTRACT NO. 62419 |                |        |                        |     |
| DATE - 12/6/10                        | REVISED -      | ILLINOIS FED. AID PROJECT |  |   |   |                    |                |        |                        |     |

|              |          |      |
|--------------|----------|------|
| FINAL SURVEY | SURVEYED | DATE |
| NOTE BOOK    | PLOTTED  | BY   |
| NO.          | TEMPLATE |      |
|              | AREAS    |      |
|              | CHECKED  |      |

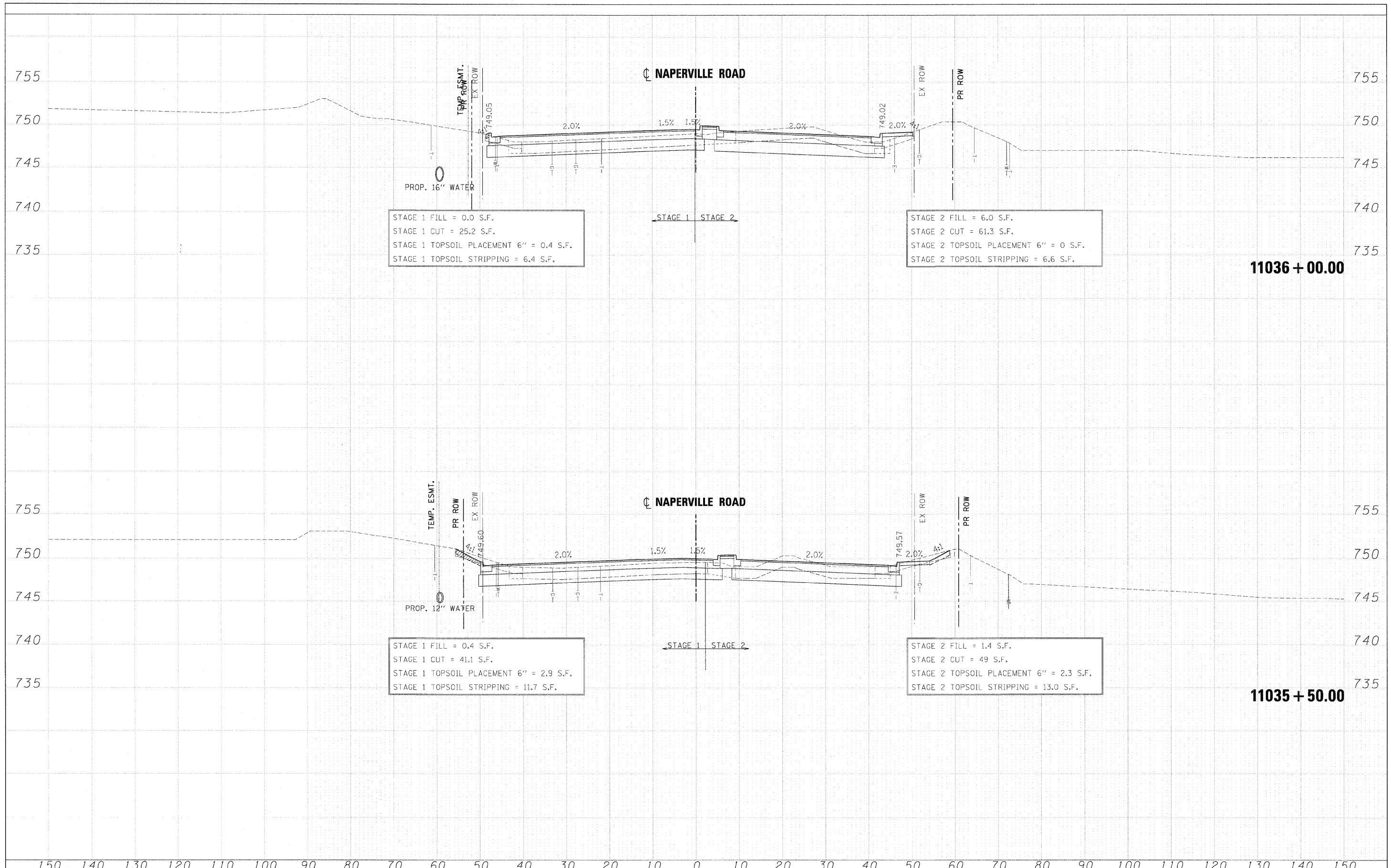
|                 |          |      |
|-----------------|----------|------|
| ORIGINAL SURVEY | SURVEYED | DATE |
| NOTE BOOK       | PLOTTED  | BY   |
| NO.             | TEMPLATE |      |
|                 | AREAS    |      |
|                 | CHECKED  |      |



|                                      |                |           |                |   |   |               |                           |                                      |                           |               |  |  |  |
|--------------------------------------|----------------|-----------|----------------|---|---|---------------|---------------------------|--------------------------------------|---------------------------|---------------|--|--|--|
| FILE NAME = ...ND162419-XS_Naper.dgn | DESIGNED - JMM | REVISED - | <b>benesch</b> | <b>STATE OF ILLINOIS<br/>DEPARTMENT OF TRANSPORTATION</b> | <b>CROSS SECTIONS - NAPERVILLE ROAD</b> | F.A. RTE. 365 | SECTION (57 & 58)WRS-2    | COUNTY DUPAGE                        | TOTAL SHEETS 681          | SHEET NO. 677 |  |  |  |
| USER NAME = tblank                   | CHECKED - RMT  | REVISED - |                |   |   | SCALE:        | SHEET NO. 24 OF 28 SHEETS | STA. 11034+50.00 TO STA. 11035+00.00 | ILLINOIS FED. AID PROJECT |               |  |  |  |
| PLOT DATE = 12/7/2010                | DATE - 12/6/10 | REVISED - |                |   |   |               |                           |                                      |                           |               |  |  |  |
|                                      |                |           |                |   |   |               |                           |                                      |                           |               |  |  |  |

|              |               |
|--------------|---------------|
| DATE         |               |
| BY           |               |
| FINAL SURVEY | SUPPLIED      |
| NOTE BOOK    | PLOTTED       |
| NO.          | AREAS CHECKED |

|                 |               |
|-----------------|---------------|
| DATE            |               |
| BY              |               |
| ORIGINAL SURVEY | SUPPLIED      |
| NOTE BOOK       | PLOTTED       |
| NO.             | AREAS CHECKED |



STAGE 1 FILL = 0.0 S.F.  
 STAGE 1 CUT = 25.2 S.F.  
 STAGE 1 TOPSOIL PLACEMENT 6" = 0.4 S.F.  
 STAGE 1 TOPSOIL STRIPPING = 6.4 S.F.

STAGE 2 FILL = 6.0 S.F.  
 STAGE 2 CUT = 61.3 S.F.  
 STAGE 2 TOPSOIL PLACEMENT 6" = 0 S.F.  
 STAGE 2 TOPSOIL STRIPPING = 6.6 S.F.

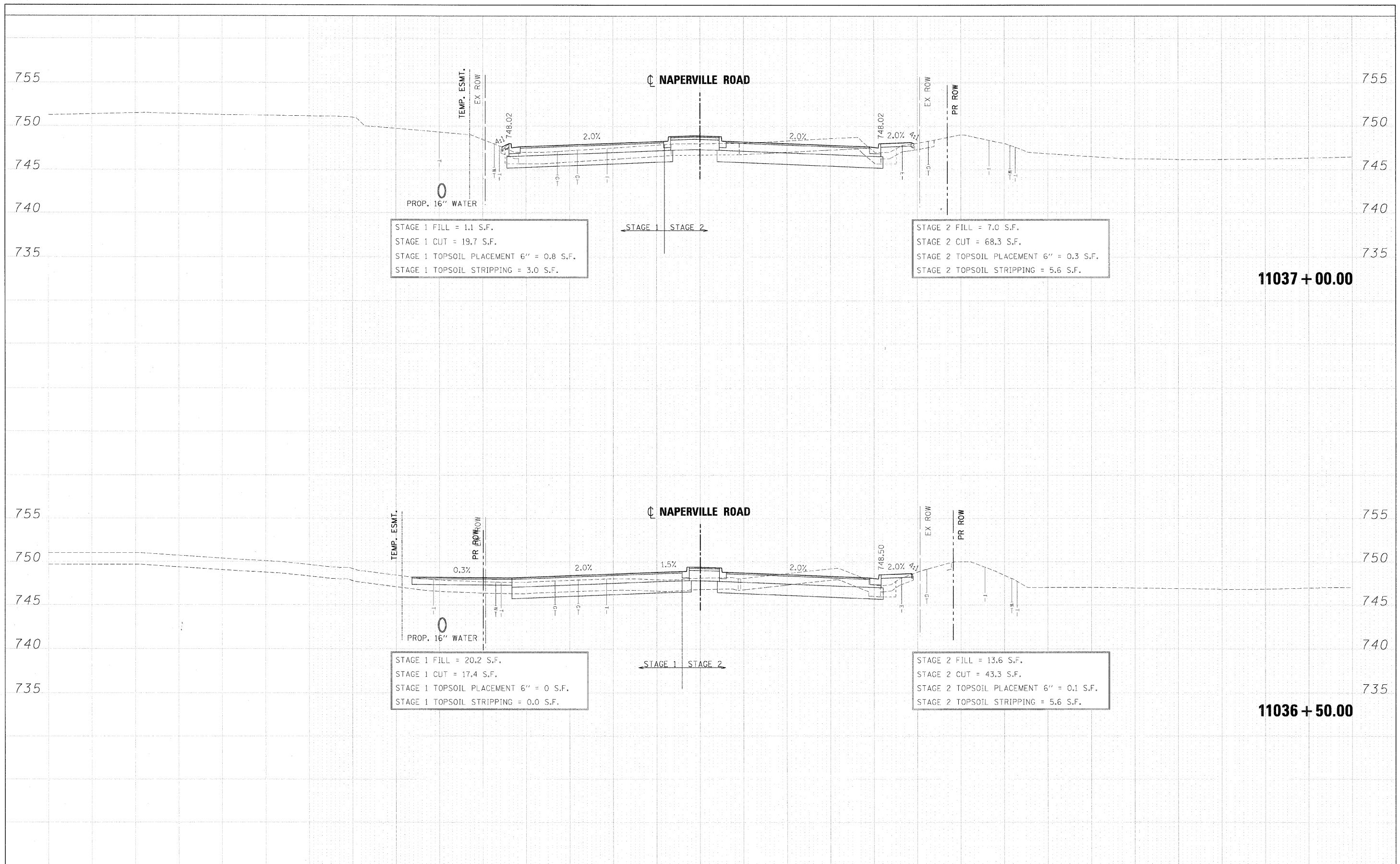
STAGE 1 FILL = 0.4 S.F.  
 STAGE 1 CUT = 41.1 S.F.  
 STAGE 1 TOPSOIL PLACEMENT 6" = 2.9 S.F.  
 STAGE 1 TOPSOIL STRIPPING = 11.7 S.F.

STAGE 2 FILL = 1.4 S.F.  
 STAGE 2 CUT = 49 S.F.  
 STAGE 2 TOPSOIL PLACEMENT 6" = 2.3 S.F.  
 STAGE 2 TOPSOIL STRIPPING = 13.0 S.F.

|                          |                |           |  |                              |  |                                  |                           |                                      |         |                |              |                           |     |
|--------------------------|----------------|-----------|--|------------------------------|--|----------------------------------|---------------------------|--------------------------------------|---------|----------------|--------------|---------------------------|-----|
| FILE NAME =              | DESIGNED - JMM | REVISED - |  | STATE OF ILLINOIS            |  | CROSS SECTIONS - NAPERVILLE ROAD |                           | F.A. RITE.                           | SECTION | COUNTY         | TOTAL SHEETS | SHEET NO.                 |     |
| ...ND162415-X5_Naper.dgn | DRAWN - BMH    | REVISED - |  | DEPARTMENT OF TRANSPORTATION |  | SCALE:                           | SHEET NO. 25 OF 28 SHEETS | STA. 11035+50.00 TO STA. 11036+00.00 | 365     | 157 & 581WRS-2 | DUPAGE       | 681                       | 678 |
| USER NAME = tblank       | CHECKED - RMT  | REVISED - |  |                              |  |                                  |                           |                                      |         |                |              | CONTRACT NO. 62419        |     |
| PLLOT DATE = 12/7/2010   | DATE - 12/6/10 | REVISED - |  |                              |  |                                  |                           |                                      |         |                |              | ILLINOIS FED. AID PROJECT |     |

|      |    |
|------|----|
| DATE | BY |
|      |    |
|      |    |
|      |    |
|      |    |
|      |    |
|      |    |
|      |    |
|      |    |
|      |    |

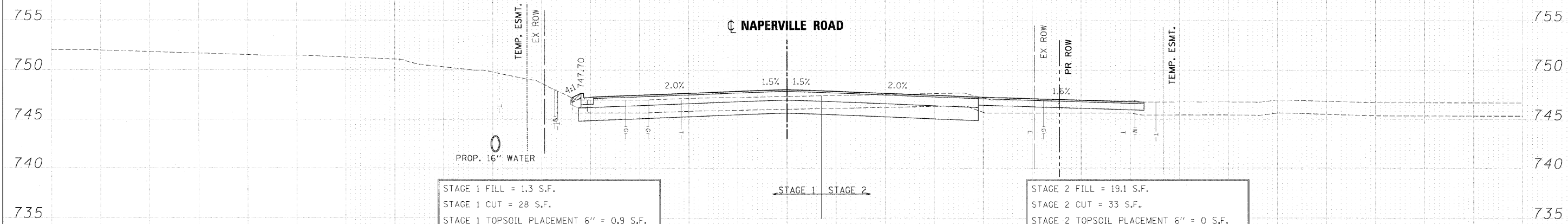
|      |    |
|------|----|
| DATE | BY |
|      |    |
|      |    |
|      |    |
|      |    |
|      |    |
|      |    |
|      |    |
|      |    |
|      |    |



|                           |                |           |   |   |                |           |         |        |              |           |
|---------------------------|----------------|-----------|---|---|----------------|-----------|---------|--------|--------------|-----------|
| FILE NAME =               | DESIGNED - JMM | REVISED - | <br><b>STATE OF ILLINOIS</b><br><b>DEPARTMENT OF TRANSPORTATION</b> | <b>CROSS SECTIONS - NAPERVILLE ROAD</b> |                | F.A. RTE. | SECTION | COUNTY | TOTAL SHEETS | SHEET NO. |
| ...\\0162419-X5-Naper.dgn | DRAWN - BMH    | REVISED - |   | 365                                     | (57 & 58)WRS-2 | DUPAGE    | 681     | 679    |              |           |
| USER NAME = tblank        | CHECKED - RMT  | REVISED - |   | CONTRACT NO. 62419                      |                |           |         |        |              |           |
| PLOT DATE = 12/7/2010     | DATE - 12/6/10 | REVISED - |   | ILLINOIS FED. AID PROJECT               |                |           |         |        |              |           |

|               |  |
|---------------|--|
| DATE          |  |
| BY            |  |
| FINISHED      |  |
| SURVEY        |  |
| NOTED         |  |
| BOOK          |  |
| NO.           |  |
| AREAS CHECKED |  |

|               |  |
|---------------|--|
| DATE          |  |
| BY            |  |
| ORIGINAL      |  |
| SURVEY        |  |
| NOTED         |  |
| BOOK          |  |
| NO.           |  |
| AREAS CHECKED |  |



STAGE 1 FILL = 1.3 S.F.  
 STAGE 1 CUT = 28 S.F.  
 STAGE 1 TOPSOIL PLACEMENT 6" = 0.9 S.F.  
 STAGE 1 TOPSOIL STRIPPING = 2.5 S.F.

STAGE 2 FILL = 19.1 S.F.  
 STAGE 2 CUT = 33 S.F.  
 STAGE 2 TOPSOIL PLACEMENT 6" = 0 S.F.  
 STAGE 2 TOPSOIL STRIPPING = 0.0 S.F.

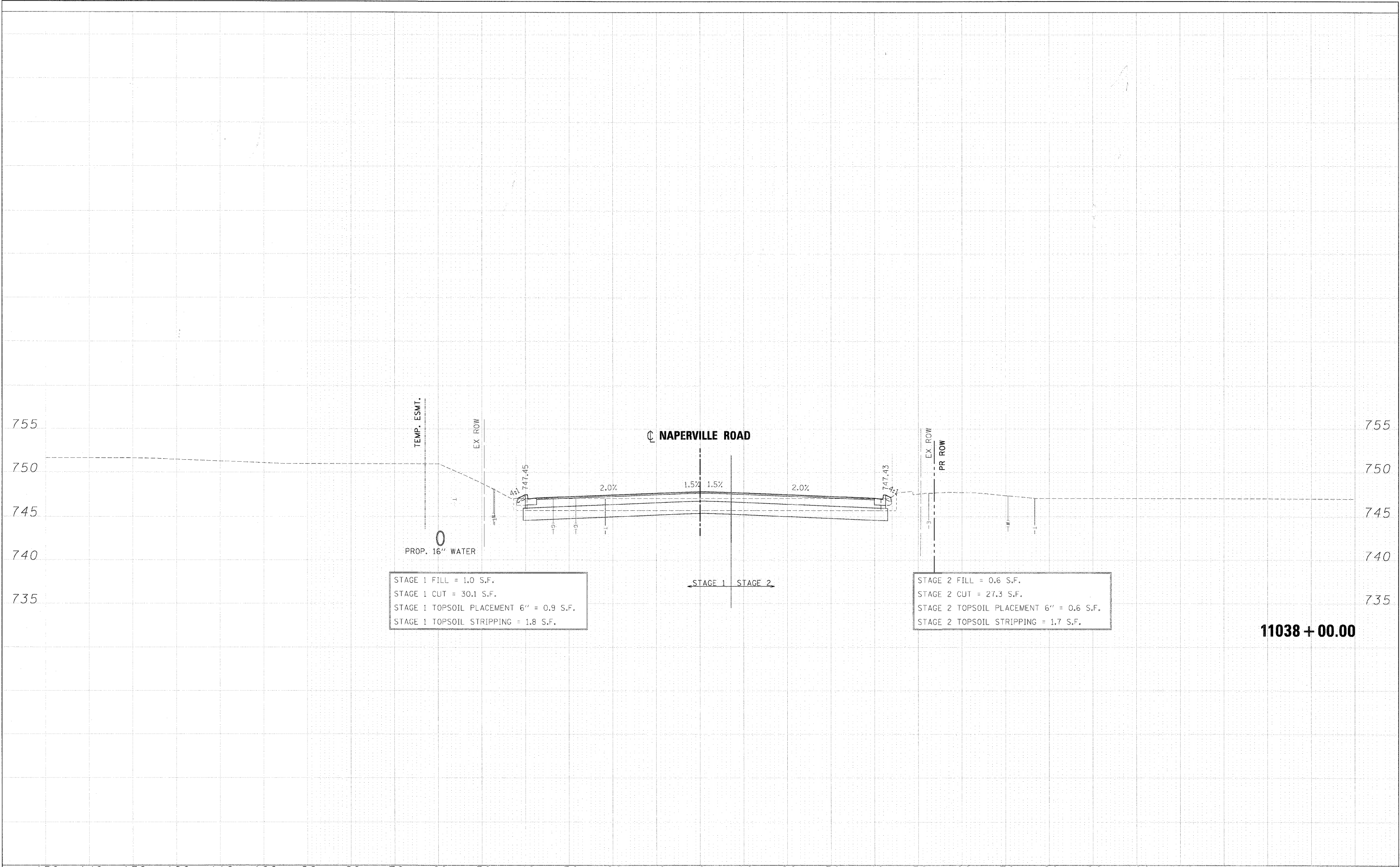
**11037 + 50.00**

|                           |                |           |  |   |                |                                  |                                      |                           |         |        |              |           |
|---------------------------|----------------|-----------|--|---|----------------|----------------------------------|--------------------------------------|---------------------------|---------|--------|--------------|-----------|
| FILE NAME =               | DESIGNED - JMM | REVISED - |  | STATE OF ILLINOIS<br>DEPARTMENT OF TRANSPORTATION |                | CROSS SECTIONS - NAPERVILLE ROAD |                                      | F.A. RTEL.                | SECTION | COUNTY | TOTAL SHEETS | SHEET NO. |
| ... \DI82419-X5-Naper.dgn | DRAWN - BMH    | REVISED - |  | 365   | 157 & 581WRS-2 | DUPAGE                           | 681                                  | 680                       |         |        |              |           |
| USER NAME = tblank        | CHECKED - RMT  | REVISED - |  | SCALE:  |                | SHEET NO. 27 OF 28 SHEETS        | STA. 11037+50.00 TO STA. 11038+00.00 | ILLINOIS FED. AID PROJECT |         |        |              |           |
| PL07 DATE = 12/7/2010     | DATE - 12/6/10 | REVISED - |  |   |                |                                  |                                      |                           |         |        |              |           |



|              |               |      |
|--------------|---------------|------|
| FINAL SURVEY | SURVEYED      | DATE |
| NO. 1        | PLOTTED       | BY   |
| NO. 2        | TEMPLATE      |      |
| NO. 3        | AREAS CHECKED |      |
| NO. 4        | AREAS CHECKED |      |

|                 |               |      |
|-----------------|---------------|------|
| ORIGINAL SURVEY | SURVEYED      | DATE |
| NO. 1           | PLOTTED       | BY   |
| NO. 2           | TEMPLATE      |      |
| NO. 3           | AREAS CHECKED |      |
| NO. 4           | AREAS CHECKED |      |



STAGE 1 FILL = 1.0 S.F.  
 STAGE 1 CUT = 30.1 S.F.  
 STAGE 1 TOPSOIL PLACEMENT 6" = 0.9 S.F.  
 STAGE 1 TOPSOIL STRIPPING = 1.8 S.F.

STAGE 2 FILL = 0.6 S.F.  
 STAGE 2 CUT = 27.3 S.F.  
 STAGE 2 TOPSOIL PLACEMENT 6" = 0.6 S.F.  
 STAGE 2 TOPSOIL STRIPPING = 1.7 S.F.

**11038 + 00.00**

|                           |                |           |                           |   |                                      |   |  |                           |                |        |              |           |
|---------------------------|----------------|-----------|---------------------------|---|--------------------------------------|---|--|---------------------------|----------------|--------|--------------|-----------|
| FILE NAME =               | DESIGNED - JMM | REVISED - |                           | <b>STATE OF ILLINOIS</b><br><b>DEPARTMENT OF TRANSPORTATION</b> |                                      | <b>CROSS SECTIONS - NAPERVILLE ROAD</b> |  | F.A. RTE.                 | SECTION        | COUNTY | TOTAL SHEETS | SHEET NO. |
| ... \D162419-XS_Naper.cgn | DRAWN - BMH    | REVISED - |                           |   |                                      |   |  | 365                       | (57 & 58)WRS-2 | DUPAGE | 681          | 681       |
| USER NAME = tblank        | CHECKED - RMT  | REVISED - |                           |   |                                      |   |  | CONTRACT NO. 62419        |                |        |              |           |
| PLOT DATE = 12/7/2010     | DATE - 12/6/10 | REVISED - |                           |   |                                      |   |  | ILLINOIS FED. AID PROJECT |                |        |              |           |
| SCALE:                    |                |           | SHEET NO. 28 OF 28 SHEETS |   | STA. 11037+50.00 TO STA. 11038+00.00 |   |  |                           |                |        |              |           |