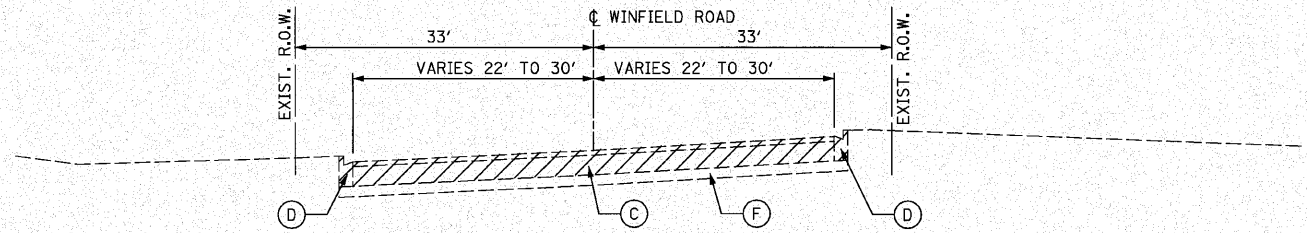
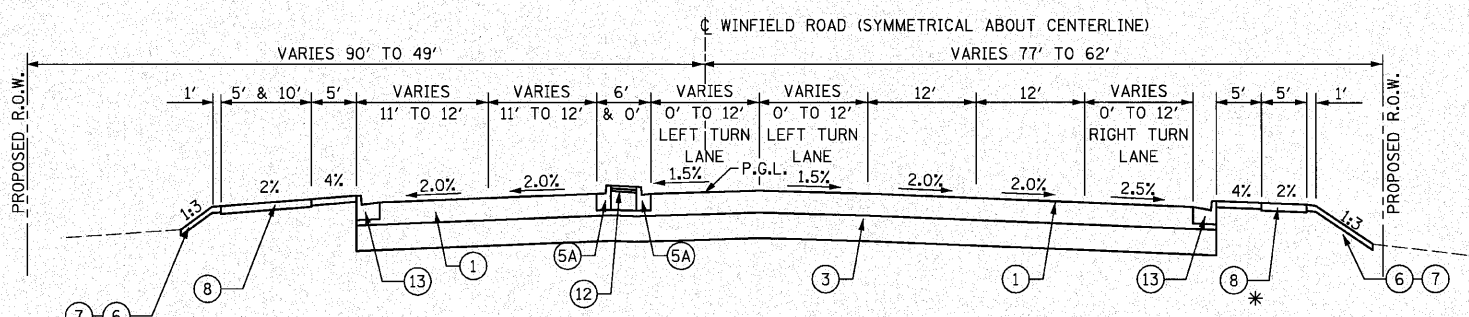


**EXISTING TYPICAL SECTION**  
STA. 709+55 TO STA. 720+10

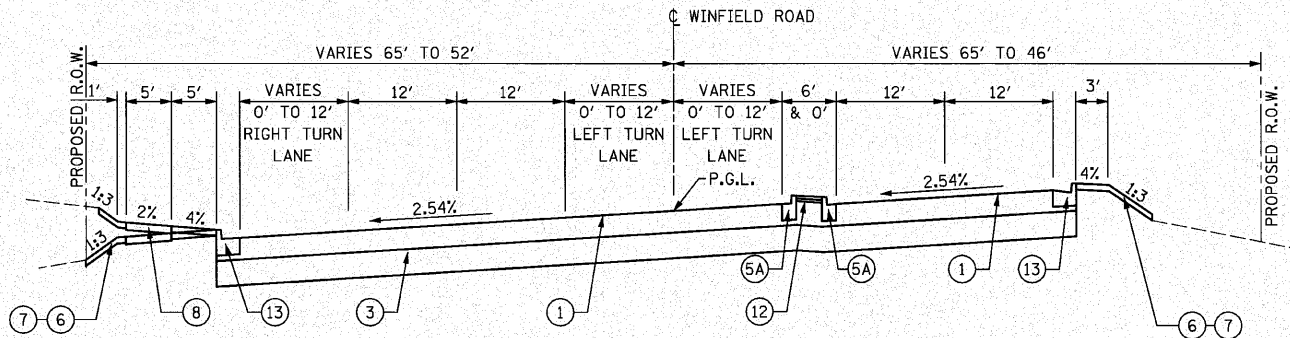


**EXISTING TYPICAL SECTION**  
STA. 721+20 TO STA. 733+64



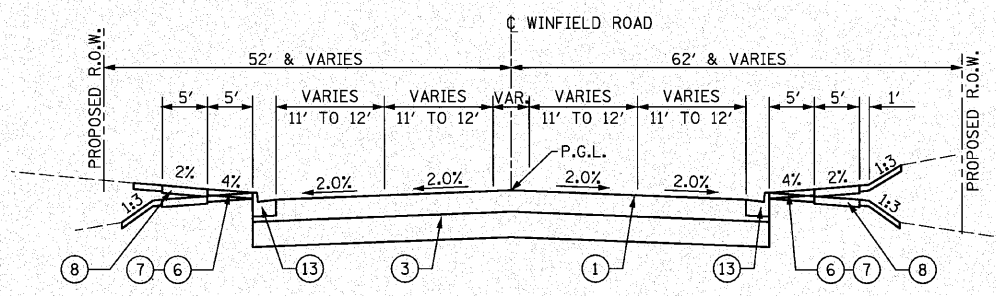
**PROPOSED TYPICAL SECTION FOR LEFT AND RIGHT TURN LANES**

STA. 714+65.21 TO STA. 719+70\*  
STA. 721+58 TO STA. 723+02.62



**PROPOSED TYPICAL SUPERELEVATED SECTION**

STA. 723+02.62 TO STA. 729+53.77



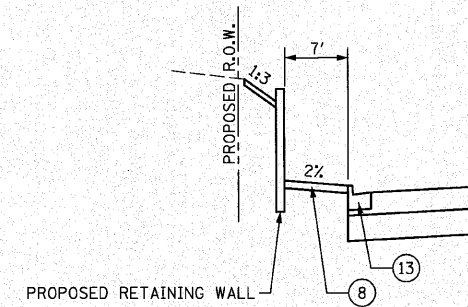
**PROPOSED TYPICAL SECTION**

STA. 709+55 TO STA. 714+65.21  
STA. 729+53.77 TO STA. 733+64

**EXISTING LEGEND**

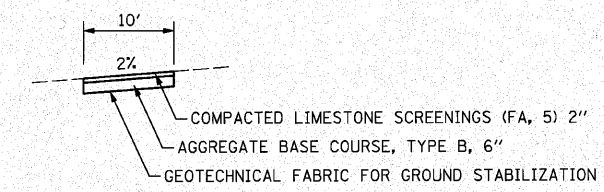
- (A) HOT-MIX ASPHALT SURFACE AND BINDER COURSE
- (B) P.C.C. BASE COURSE
- (C) HOT-MIX ASPHALT PAVEMENT, 15"±
- (D) P.C.C. COMBINATION CURB AND GUTTER
- (E) P.C.C. SIDEWALK
- (F) SUB-BASE GRANULAR MATERIAL, 4" & VARIES
- REMOVAL ITEMS

- (1) HMA PAVEMENT (FULL DEPTH), 14" POLYMERIZED HMA SURFACE COURSE, STONE MATRIX ASPHALT, N80, 2" POLYMERIZED HMA BINDER COURSE, STONE MATRIX ASPHALT, N80, 2" HMA BINDER, COURSE IL 19.0, N90, 10"
- (2) NOT USED
- (3) AGGREGATE SUBGRADE, 12"
- (4) HOT MIX ASPHALT SHOULDERS, 14"
- (5) COMBINATION CONCRETE CURB & GUTTER, TYPE B-6.24
- (5A) COMBINATION CONCRETE CURB & GUTTER, TYPE B-6.12
- (6) FURNISHING & PLACING TOPSOIL, 8"
- (6A) FURNISHING & PLACING TOPSOIL, 24"
- (7) SEE LANDSCAPING PLANS FOR SEEDING AND SODDING LIMITS
- (8) HOT-MIX ASPHALT SURFACE COURSE, MIX "C", N50, 1 1/2" HOT-MIX ASPHALT BINDER COURSE, IL-19.0, N50, 2 1/2" AGGREGATE BASE COURSE, TYPE A, 6"
- (9) AGGREGATE SHOULDER, TYPE B, 8" (2' WIDTH)
- (10) PIPE UNDERDRAINS, 4"
- (11) NOT USED
- (12) NOT USED
- (13) NOT USED



**PROPOSED SECTION ALONG RETAINING WALL**

STA. 722+50 TO STA. 724+60



**AGGREGATE PATH, 8"**

FILE NAME = D162420-sh-typical8.dgn  
PLOT DATE = 12/22/2010  
PLOT SCALE = 1/8" = 1' / IN.

**CHRISTIAN ROGE & ASSOCIATES, INC.**  
ENGINEERS-PLANNERS-SURVEYORS  
211 WEST WACKER DRIVE  
CHICAGO, ILLINOIS 60606  
PHONE: (312)372-2023 FAX: (312)372-5274

DESIGNED - D.L.	REVISED -
DRAWN - B.K.	REVISED -
CHECKED - M.P.	REVISED -
DATE - DECEMBER 3, 2010	REVISED -

**STATE OF ILLINOIS**  
**DEPARTMENT OF TRANSPORTATION**

**EXISTING & PROPOSED TYPICAL SECTIONS**  
**WINFIELD ROAD**

SCALE: NONE SHEET NO. 1 OF 1 SHEETS STA. TO STA.

F.A.P. RTE. 365	SECTION (58&59) WRS-3	COUNTY DuPAGE	TOTAL SHEETS 466	SHEET NO. 24
FED. ROAD DIST. NO. 1 ILLINOIS FED. AID PROJECT			CONTRACT NO. 62420	