











CONSTRUCTION LEGEND

-  WORK ZONE
-  CONSTRUCTION LIMITS

NOTE: TEMPORARY DITCH CHECKS SHALL BE INSTALLED AT 100' INTERVALS AND PROVIDE A ONE FOOT DEPTH UNLESS OTHERWISE NOTED.

NOTE: INSTALL 0 INLET FILTERS THIS SHEET.

EROSION CONTROL LEGEND

-  PERIMETER EROSION BARRIER
-  PERIMETER EROSION BARRIER, SPECIAL
-  INLET AND PIPE PROTECTION OR HEADWALL PROTECTION
-  TEMPORARY DITCH CHECK (SEE NOTE)
-  RIPRAP
-  ROCK CHECK DAM
-  SEDIMENT BASIN (50' x 10' x 1' DEPTH)
-  TURF REINFORCEMENT MAT

FILE NAME = D162420-sht-ec2-8bat.dgn
 PLOT DATE = 12/2/2010
 PLOT SCALE = 50.000' / IN.

CHRISTIAN-ROGE & ASSOCIATES, INC.
 ENGINEERS-PLANNERS-SURVEYORS
 211 WEST WACKER DRIVE
 CHICAGO, ILLINOIS 60606
 PHONE: (312)372-2023 FAX: (312)372-5274

DESIGNED - S.J.P.	REVISED -
DRAWN - B.K.	REVISED -
CHECKED - M.P.	REVISED -
DATE - DECEMBER 3, 2010	REVISED -

**STATE OF ILLINOIS
 DEPARTMENT OF TRANSPORTATION**

**EROSION AND SEDIMENT CONTROL PLAN - STAGE II
 BATAVIA ROAD**

SCALE: 1" = 50' SHEET NO. 1 OF 1 SHEETS STA. 609+16 TO STA. 622+65

F.A.P. RTE.	SECTION	COUNTY	TOTAL SHEETS	SHEET NO.
365	(58&59) WRS-3	DuPAGE	466	78
FED. ROAD DIST. NO. 1 [ILLINOIS] FED. AID PROJECT			CONTRACT NO. 62420	