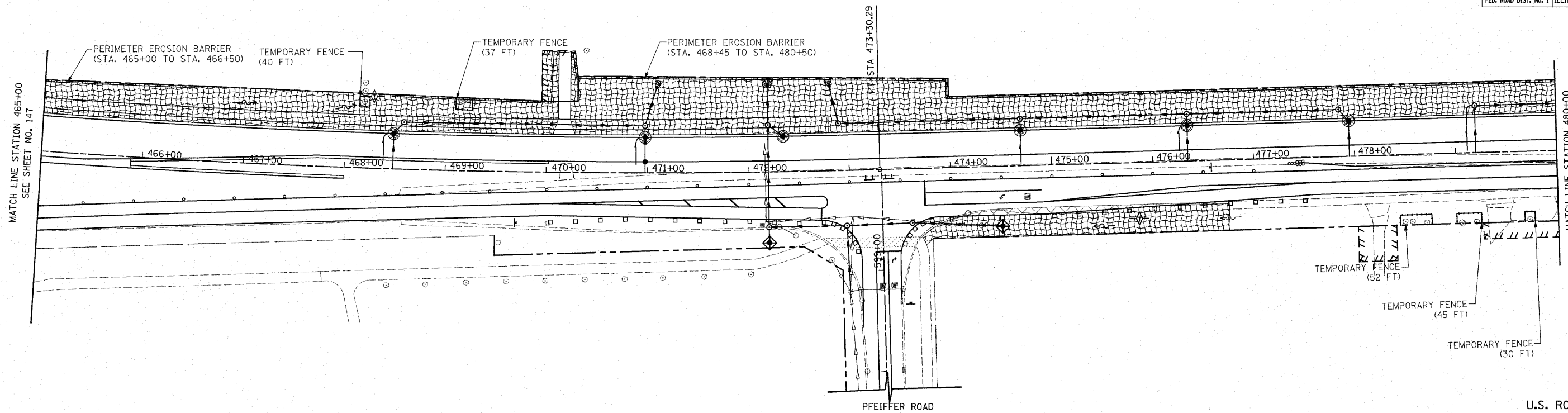
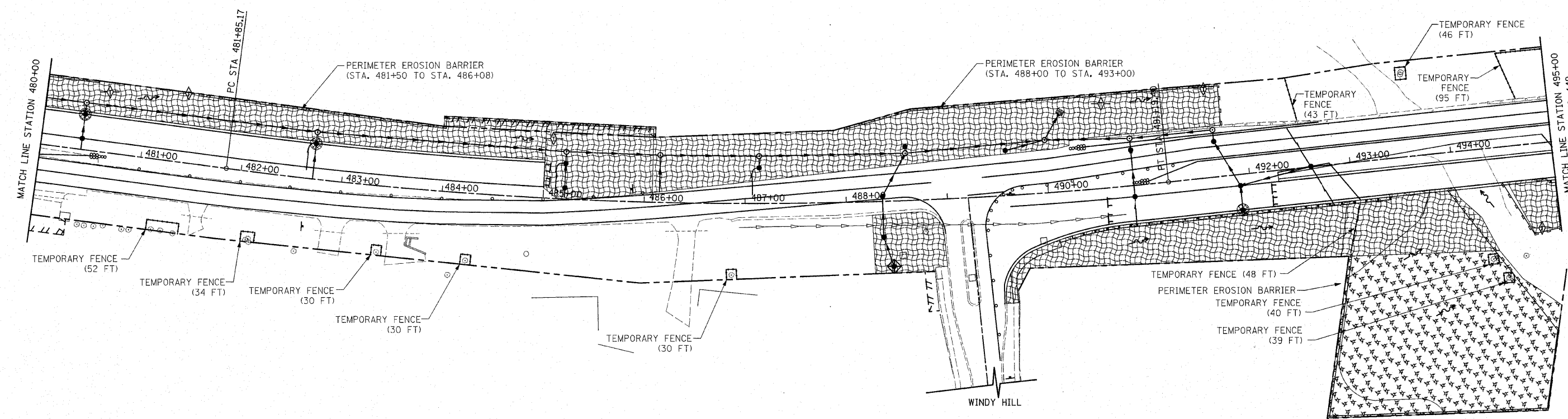


F.A.P. RTE.	SECTION	COUNTY	TOTAL SHEETS	SHEET NO.
353	(12&13)WRS-4	WILL	608	148
STA. 465+00		TO STA. 495+00		
FED. ROAD DIST. NO. 1   ILLINOIS   FED. AID PROJECT				



NOTE: SEE GENERAL NOTE #33.

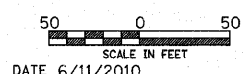


U.S. ROUTE 30

REVISIONS	
NAME	DATE

ILLINOIS DEPARTMENT OF TRANSPORTATION  
U.S. ROUTE 30  
EROSION AND SEDIMENT CONTROL PLAN  
STAGE 1

STATION 465+00 TO STATION 495+00



SCALE IN FEET  
DATE 6/11/2010  
DRAWN BY DJK  
CHECKED BY JRV