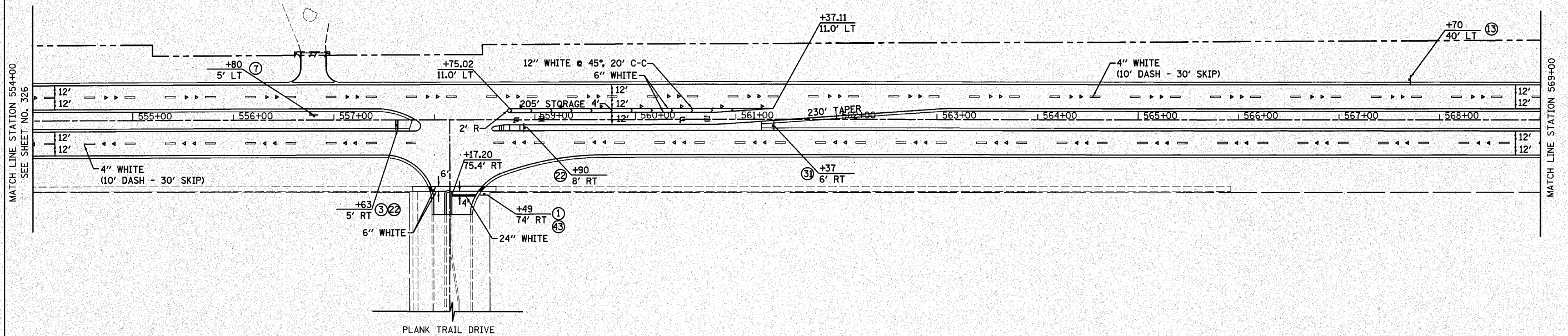
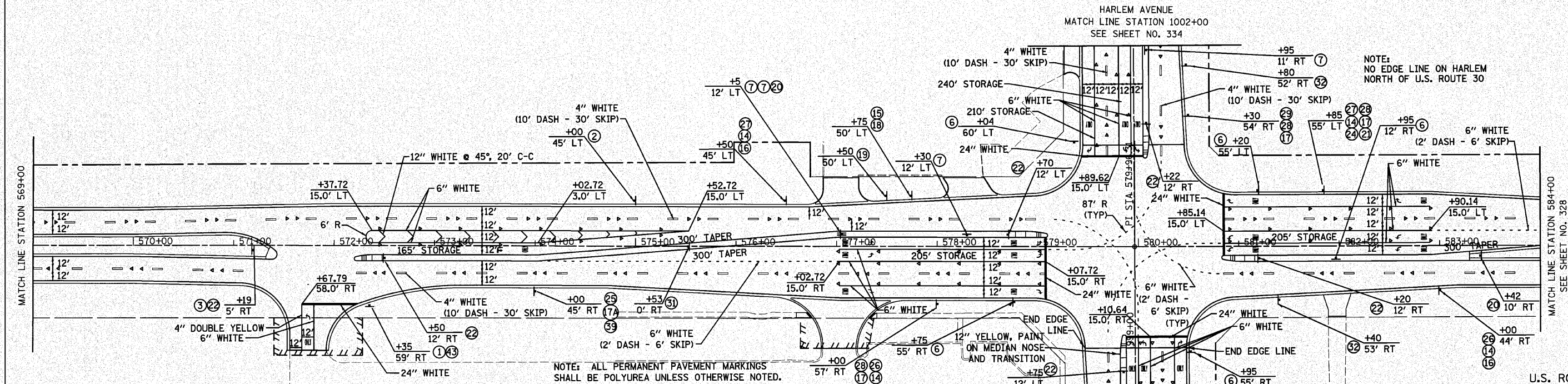


F.A.P. RTE.	SECTION	COUNTY	TOTAL SHEETS	SHEET NO.
353	(12&13)WRS-4	WILL	608	327
STA. 554+00		TO STA. 584+00		
FED. ROAD DIST. NO. 1		ILLINOIS FED. AID PROJECT		



U.S. ROUTE 30



U.S. ROUTE 30

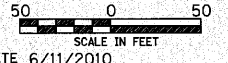
NOTE: ALL PERMANENT PAVEMENT MARKINGS SHALL BE POLYUREA UNLESS OTHERWISE NOTED.
SEE SHEET NO. 322 FOR SIGN LEGEND.

PAVEMENT MARKINGS ON HARLEM AVENUE, SOUTH OF US ROUTE 30 SHALL CONFORM TO THE COOK COUNTY HIGHWAY DEPARTMENT PERMANENT PAVEMENT MARKING STANDARDS.

REVISIONS	
NAME	DATE

ILLINOIS DEPARTMENT OF TRANSPORTATION
**U.S. ROUTE 30
SIGNING AND STRIPING PLANS**

STATION 554+00 TO STATION 584+00



DATE 6/11/2010
DRAWN BY DJK
CHECKED BY JRV

MATCH LINE STATION 554+00
SEE SHEET NO. 326

MATCH LINE STATION 569+00

MATCH LINE STATION 569+00

MATCH LINE STATION 584+00
SEE SHEET NO. 328

HARLEM AVENUE
MATCH LINE STATION 1002+00
SEE SHEET NO. 334

HARLEM AVENUE
MATCH LINE STATION 998+00
SEE SHEET NO. 333

NOTE:
NO EDGE LINE ON HARLEM
NORTH OF U.S. ROUTE 30