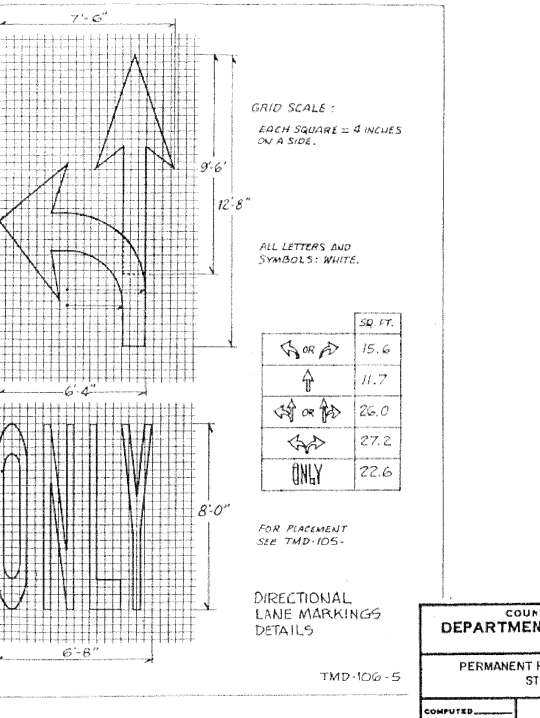

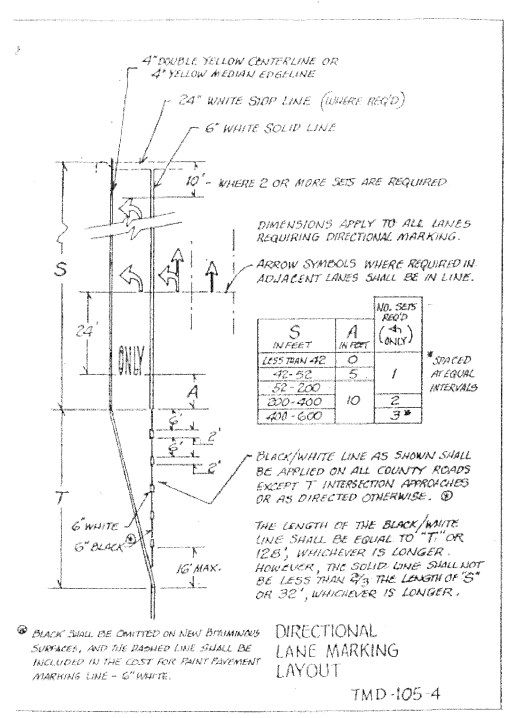
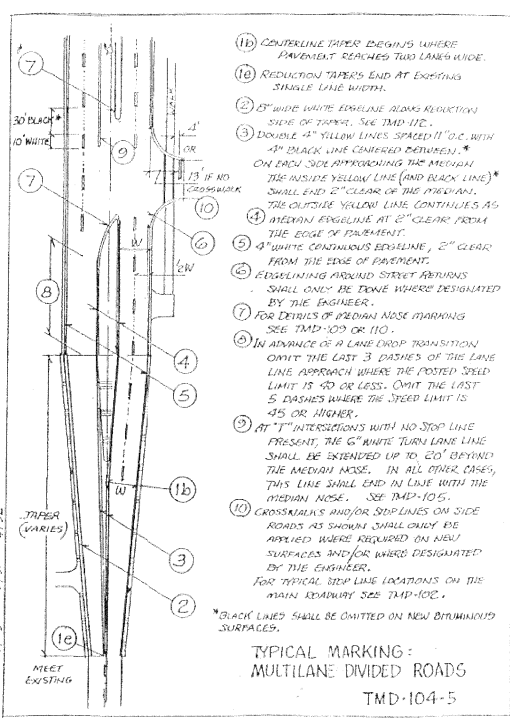
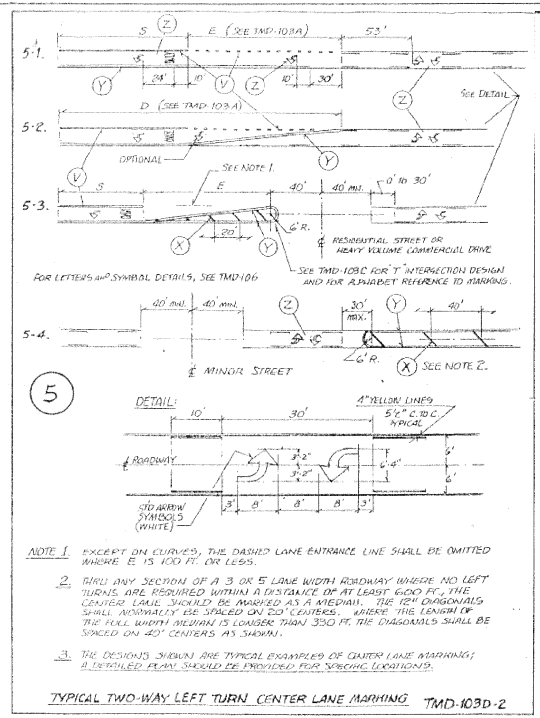
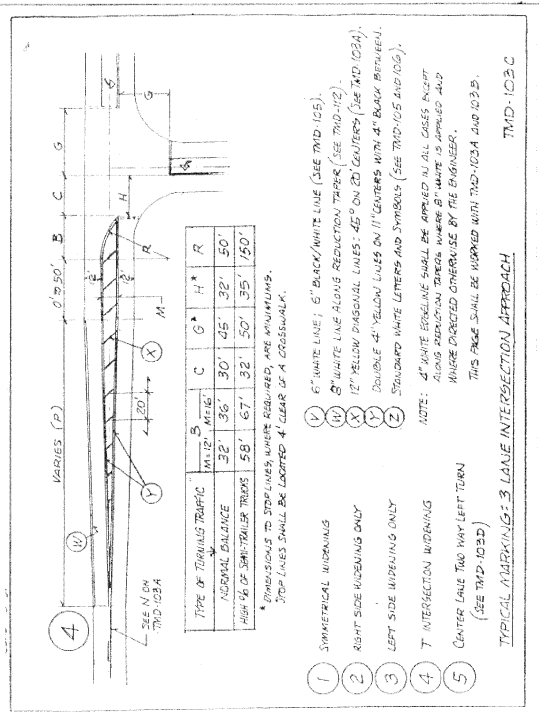
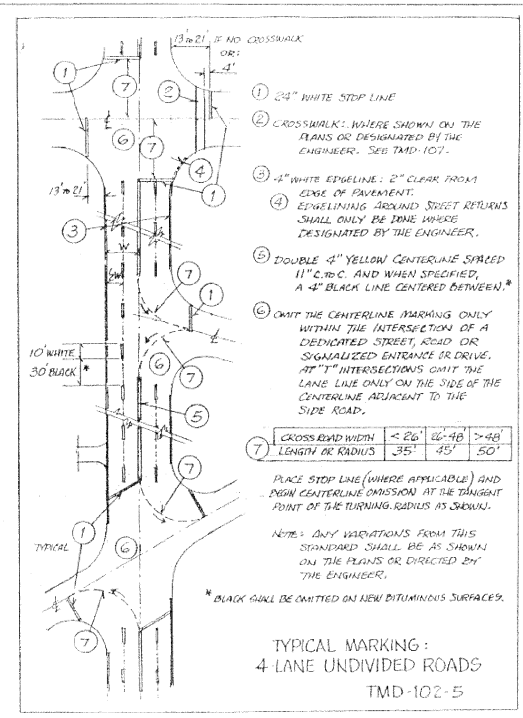
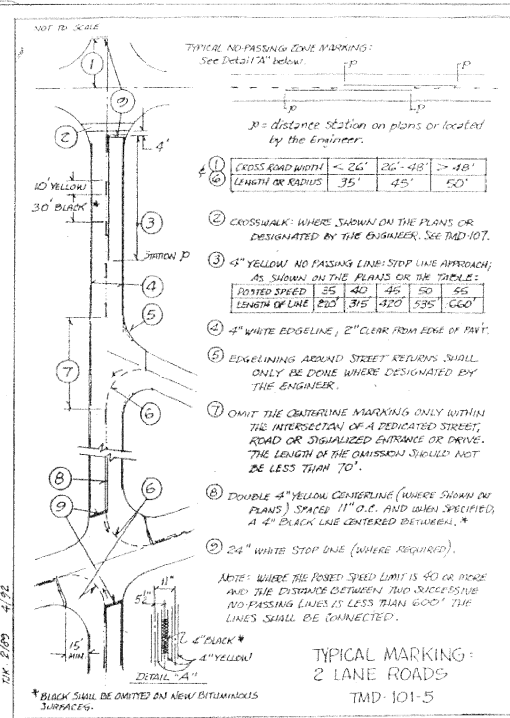


F.A.P. RTE.	SECTION	COUNTY	TOTAL SHEETS	SHEET NO.
353	(12&13)WRS-4	WILL	608	514
STA.		TO STA.		
FED. ROAD DIST. NO. 1		ILLINOIS FED. AID PROJECT		



County Fiscal Sheet Total Highway Year No. No. Sheets

Section

COUNTY OF COOK
DEPARTMENT OF HIGHWAYS

PERMANENT PAVEMENT MARKING STANDARDS (SHEET 1 OF 2)

COMPUTED _____ APPROVED _____
DRAWN _____
CHECKED _____

NOTE:
COOK COUNTY HIGHWAY DETAILS APPLY TO HARLEM AVENUE, SOUTH OF US ROUTE 30

REVISIONS	
NAME	DATE

ILLINOIS DEPARTMENT OF TRANSPORTATION

U.S. ROUTE 30
DETAILS

SCALE: VERT. _____
HORIZ. _____
DATE 6/11/2010

DRAWN BY KRK
CHECKED BY JRV