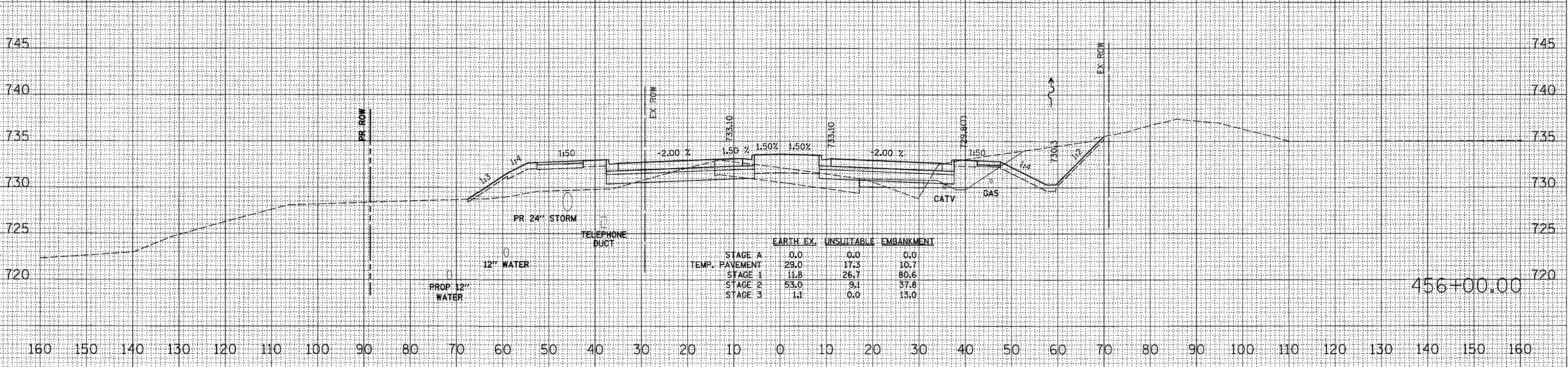
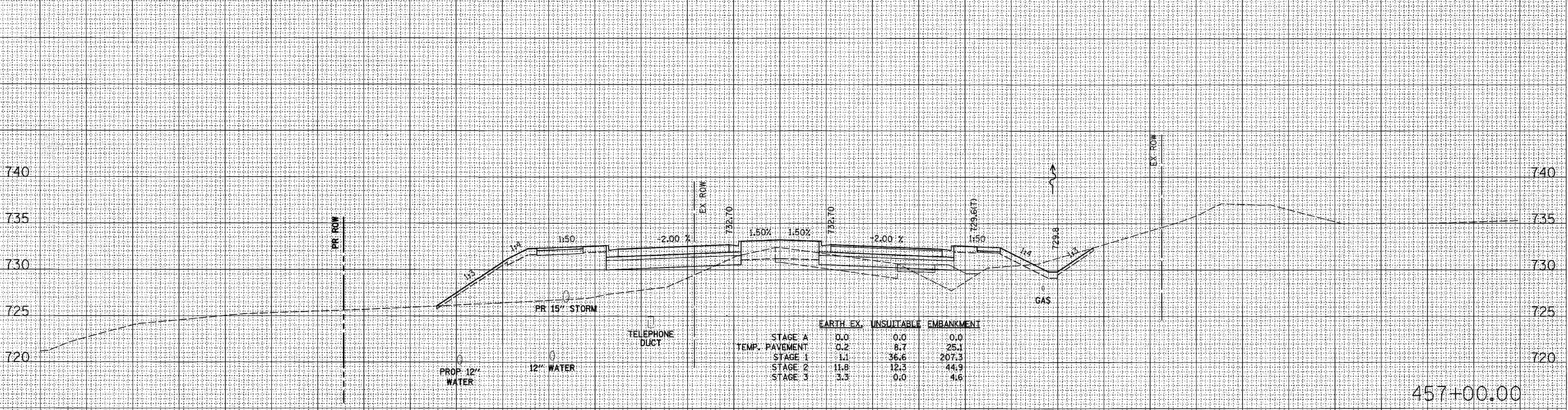



F.A.P. RTE.	SECTION	COUNTY	TOTAL SHEETS	SHEET NO.
353	(12&13)WRS-4	WILL	608	525
STA. 456+00.00		TO STA. 457+00.00		
FED. ROAD DIST. NO. 1		ILLINOIS FED. AID PROJECT		

160 150 140 130 120 110 100 90 80 70 60 50 40 30 20 10 0 10 20 30 40 50 60 70 80 90 100 110 120 130 140 150 160



160 150 140 130 120 110 100 90 80 70 60 50 40 30 20 10 0 10 20 30 40 50 60 70 80 90 100 110 120 130 140 150 160



DATE: _____
 BY: _____
 SURVEYED: _____
 PLOTTED: _____
 NOTE BOOK: _____
 AREAS CHECKED: _____

DATE: _____
 BY: _____
 ORIGINAL SURVEY: _____
 PLOTTED: _____
 NOTE BOOK: _____
 AREAS CHECKED: _____

PLOT DATE = 6/10/2010
 FILE NAME = J:\1551\road\shenka\16\shenka\16.dwg
 PLOT SCALE = 10.0000 / IN.
 USER NAME = bjb