PLOT DATE = 6/10/2010
FILE NAME = J:\1351\cad\sheets\16 xsec\D162478_sht_pdbt.dgn
PLOT SCALE = 10.0000 ' / IN.
USER NAME = blg

ORIGINAL SURVEY		BY	DATE
NOTE BOOK	SURVEYED		
	PLOTTED		
	TEMPLATE		
	AREAS		
NO.	AREAS CHECKED		

FINAL SURVEY		BY	DATE
NOTE BOOK	SURVEYED		
	PLOTTED		
	TEMPLATE		
	AREAS		
NO.	AREAS CHECKED		

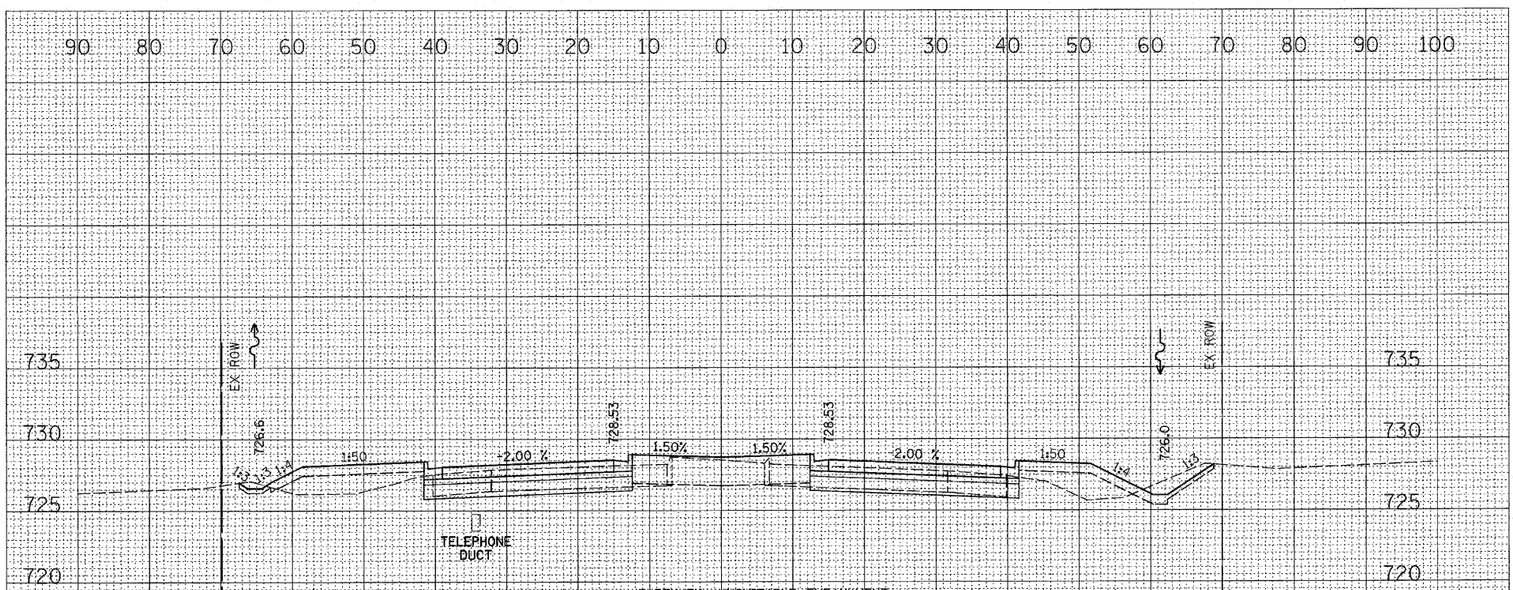

	EARTH EX.	UNSUITABLE	EMBANKMENT
STAGE A	0.0	0.0	0.0
TEMP. PAVEMENT	0.0	0.0	0.0
STAGE 1	11.5	13.5	32.7
STAGE 2	14.1	14.4	25.6
STAGE 3	23.4	0.0	1.6

587+00.00

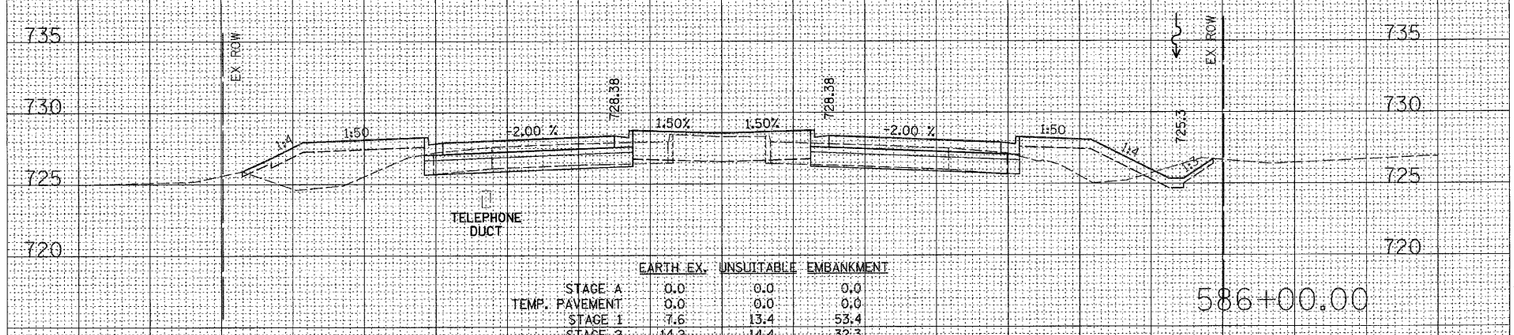

	EARTH EX.	UNSUITABLE	EMBANKMENT
STAGE A	0.0	0.0	0.0
TEMP. PAVEMENT	0.0	0.0	0.0
STAGE 1	7.6	13.4	53.4
STAGE 2	14.2	14.4	32.3
STAGE 3	23.7	0.0	2.7

586+00.00

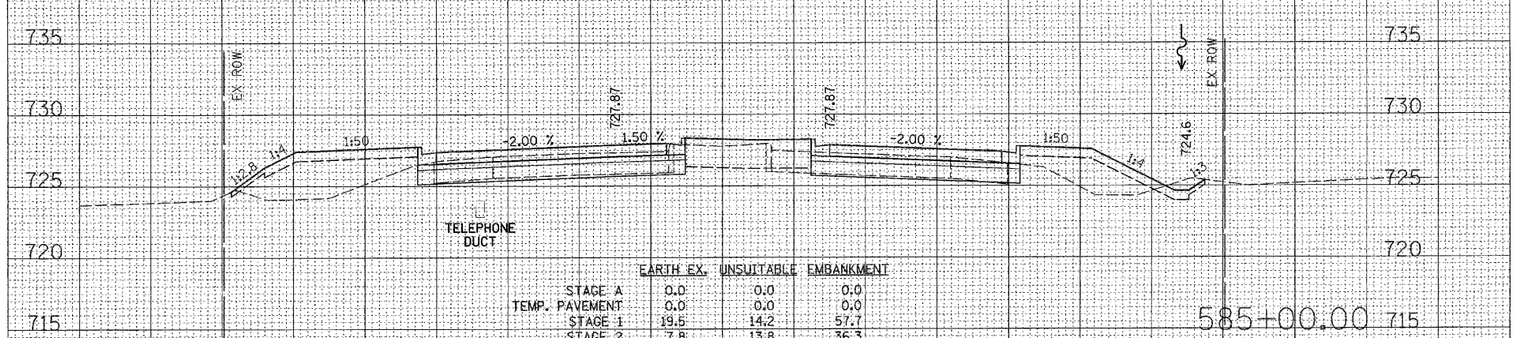

	EARTH EX.	UNSUITABLE	EMBANKMENT
STAGE A	0.0	0.0	0.0
TEMP. PAVEMENT	0.0	0.0	0.0
STAGE 1	19.5	14.2	57.7
STAGE 2	7.8	13.8	36.3
STAGE 3	11.6	0.0	2.4

585+00.00

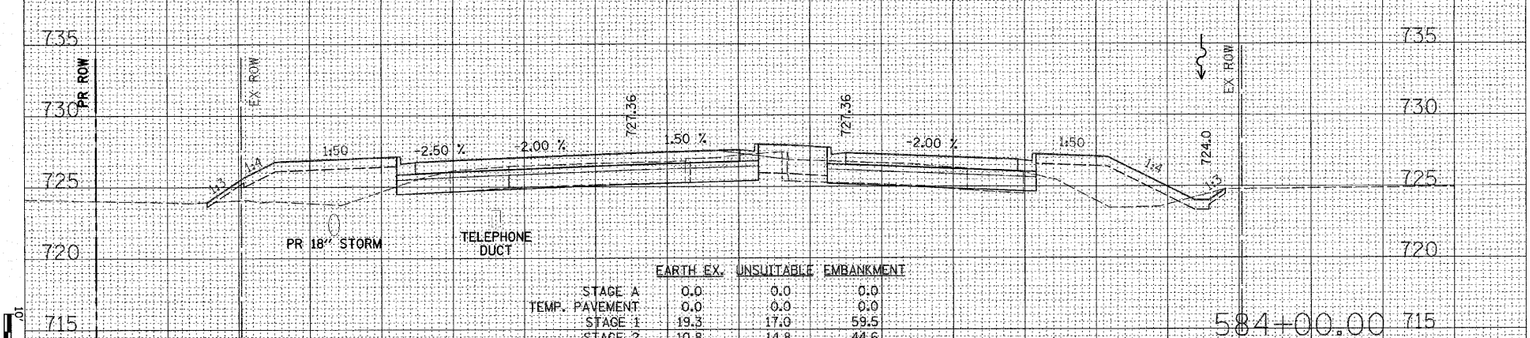

	EARTH EX.	UNSUITABLE	EMBANKMENT
STAGE A	0.0	0.0	0.0
TEMP. PAVEMENT	0.0	0.0	0.0
STAGE 1	19.3	17.0	59.5
STAGE 2	10.8	14.8	44.6
STAGE 3	8.7	0.0	2.7

584+00.00

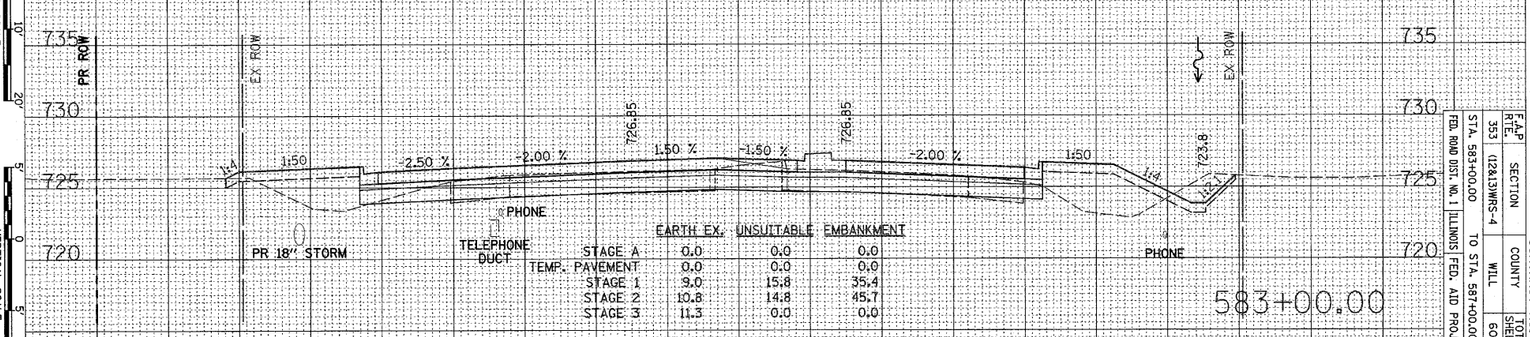

	EARTH EX.	UNSUITABLE	EMBANKMENT
STAGE A	0.0	0.0	0.0
TEMP. PAVEMENT	0.0	0.0	0.0
STAGE 1	9.0	15.8	35.4
STAGE 2	10.8	14.8	45.7
STAGE 3	11.3	0.0	0.0

583+00.00

HORIZONTAL SCALE 10' 0 10' 20'

VERTICAL SCALE 5' 0 5' 10'

CONTRACT NO. 62478

F.A.P. RTE.	SECTION	COUNTY	TOTAL SHEETS	SHEET NO.
353	(12&13)WRS-4	WILL	608	571

STA. 583+00.00 TO STA. 587+00.00

FED. ROAD DIST. NO. 1 ILLINOIS FED. AID PROJECT

U.S. ROUTE 30