ORIGINAL SURVEY		BY	DATE
NOTE BOOK	SURVEYED		
	PLOTTED		
	TEMPLATE		
	AREAS		
NO.	AREAS CHECKED		

FINAL SURVEY		BY	DATE
NOTE BOOK	SURVEYED		
	PLOTTED		
	TEMPLATE		
	AREAS		
NO.	AREAS CHECKED		



ALL UNITS ARE SQUARE FEET

EARTH EXCAVATION	88.6
TOPSOIL EXCAVATION	18.0
EMBANKMENT	5.4
UNDERCUT	00
PGE REPLACEMENT	00

244+00.00

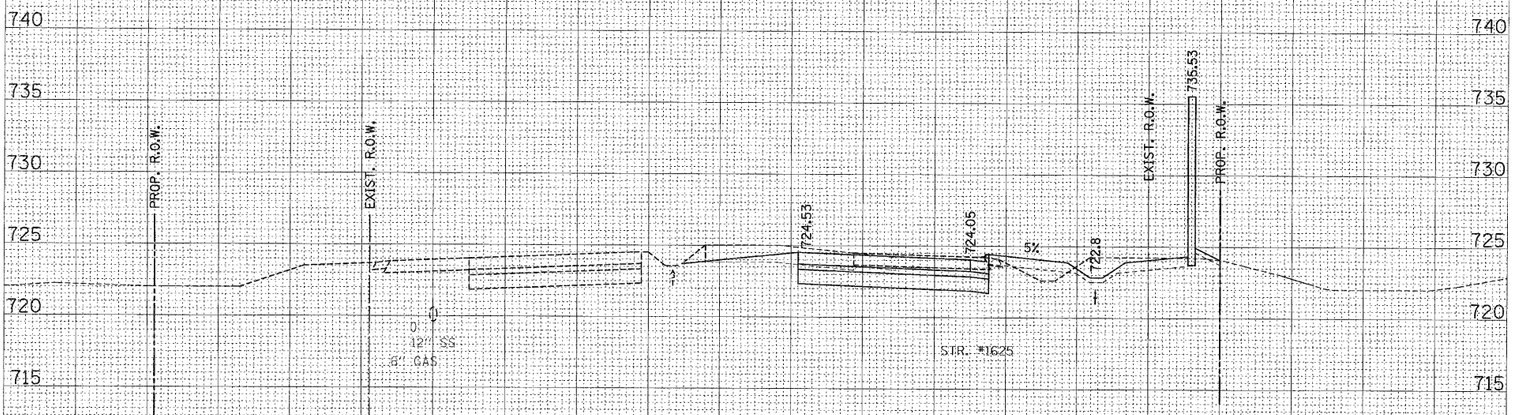

ALL UNITS ARE SQUARE FEET

EARTH EXCAVATION	36.0
TOPSOIL EXCAVATION	19.1
EMBANKMENT	8.7
UNDERCUT	00
PGE REPLACEMENT	00

243+00.00

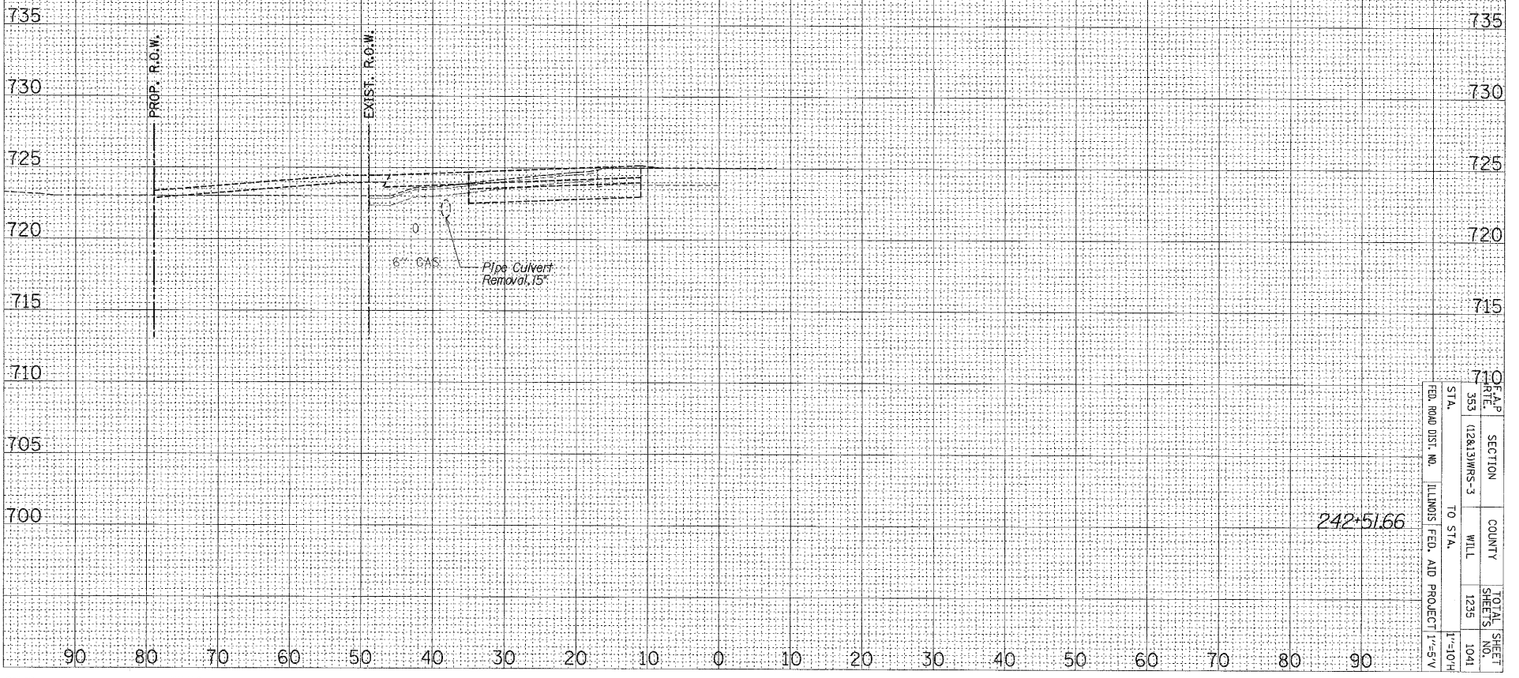

242+51.66

F.A.P. RTE.	SECTION	COUNTY	TOTAL SHEETS	SHEET NO.
353	(123&135)WRS-3	WILL	1235	1041

FED. ROAD DIST. NO. | ILLINOIS | FED. AID PROJECT | STA. | TO STA. | H=10' | V=5'

US ROUTE 30 – STAGE TWO X-SECS

$FILE$ $DATE$