ORIGINAL SURVEY		BY	DATE
NOTE BOOK	SURVEYED		
	PLOTTED		
	TEMPLATE		
	AREAS		
NO.	AREAS CHECKED		

FINAL SURVEY		BY	DATE
NOTE BOOK	SURVEYED		
	PLOTTED		
	TEMPLATE		
	AREAS		
NO.	AREAS CHECKED		

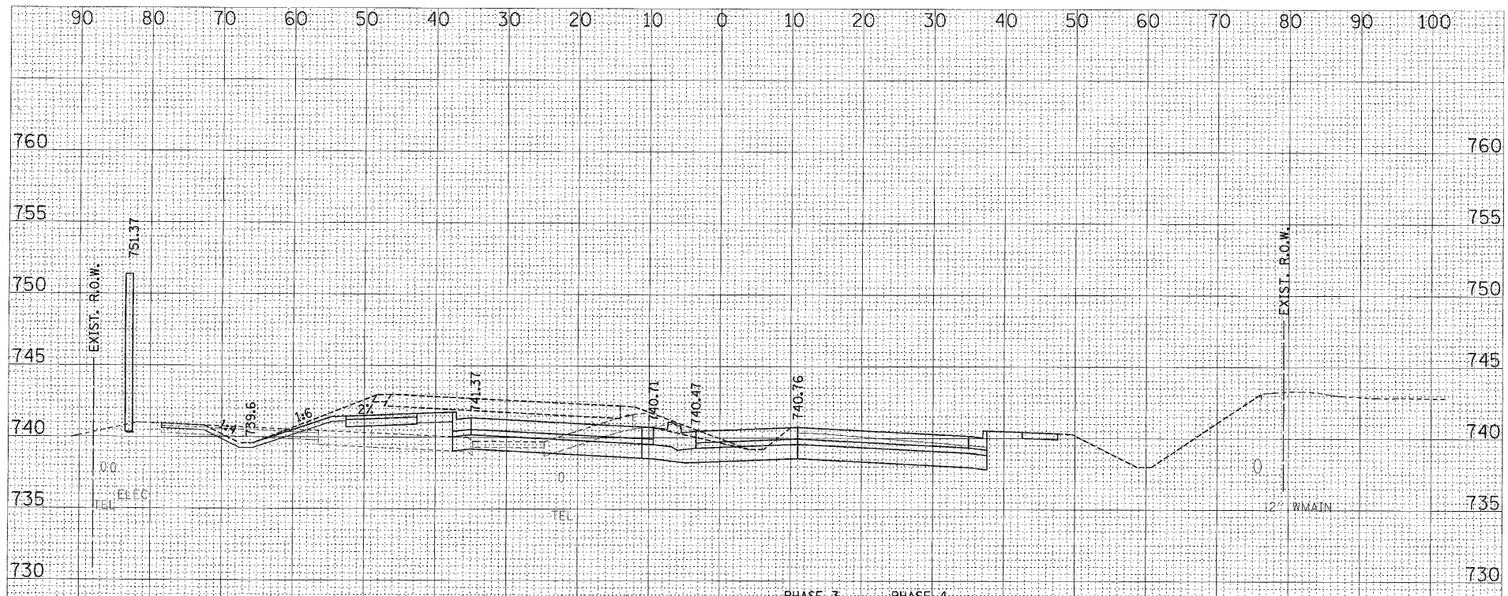

	PHASE 3	PHASE 4
ALL UNITS ARE SQUARE FEET		
EARTH EXCAVATION	42.3	26.3
TOPSOIL EXCAVATION	34.2	00
EMBANKMENT	31.8	00
UNDERCUT	00	00
PGE REPLACEMENT	00	00

369+00.00

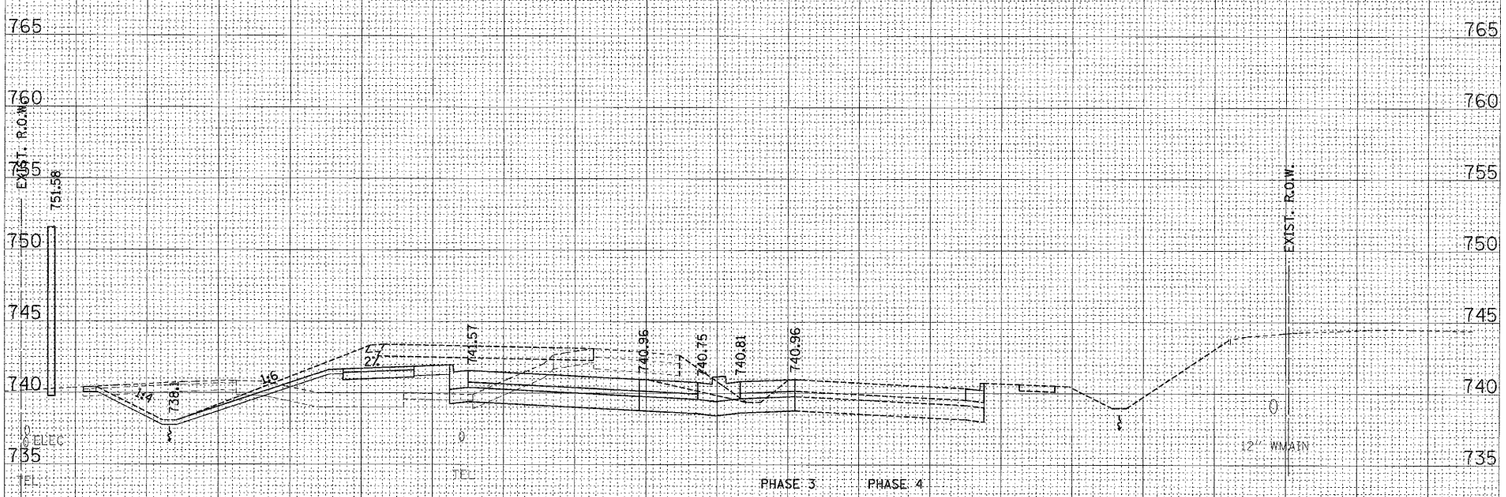

	PHASE 3	PHASE 4
ALL UNITS ARE SQUARE FEET		
EARTH EXCAVATION	125.5	19.6
TOPSOIL EXCAVATION	35.2	00
EMBANKMENT	40.7	00
UNDERCUT	00	00
PGE REPLACEMENT	00	00

368+00.00

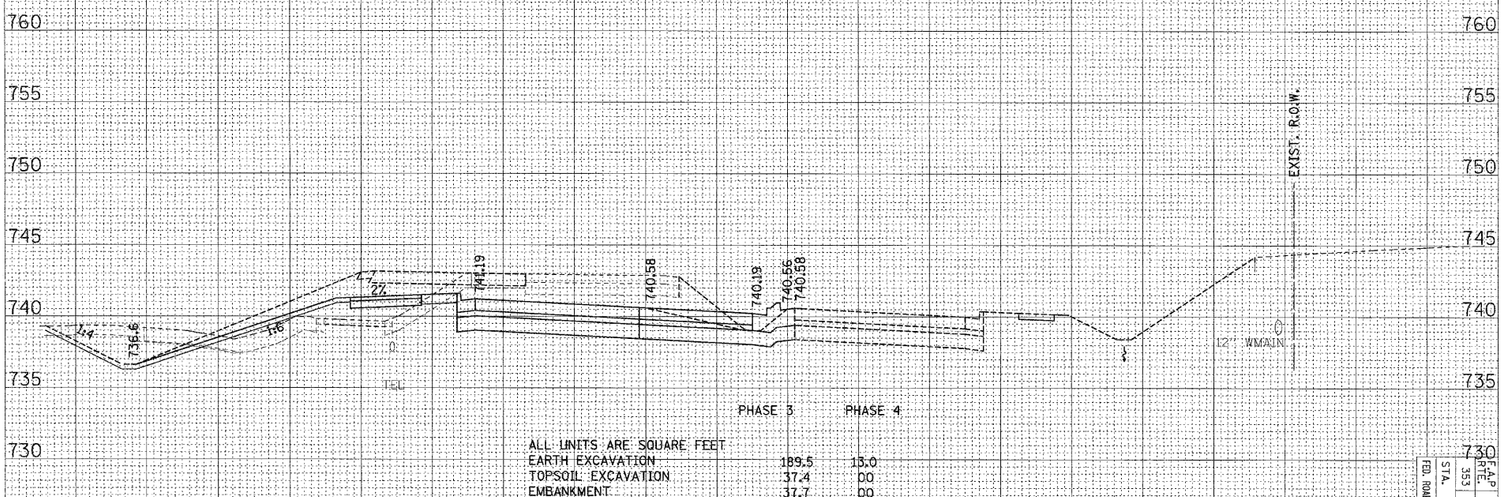

	PHASE 3	PHASE 4
ALL UNITS ARE SQUARE FEET		
EARTH EXCAVATION	189.5	13.0
TOPSOIL EXCAVATION	37.4	00
EMBANKMENT	37.7	00
UNDERCUT	00	00
PGE REPLACEMENT	00	00

367+00.00

F.A.P. RTE.	SECTION	COUNTY	TOTAL SHEETS	SHEET NO.
353	(12&13)WRS-3	WILL	1235	1157
STA.	TO STA.			1"=10'H
FED. ROAD DIST. NO.	ILLINOIS	FED. AID PROJECT		1"=5'V

US ROUTE 30 - STAGE THREE X-SECS

$FILE$ $DATE$