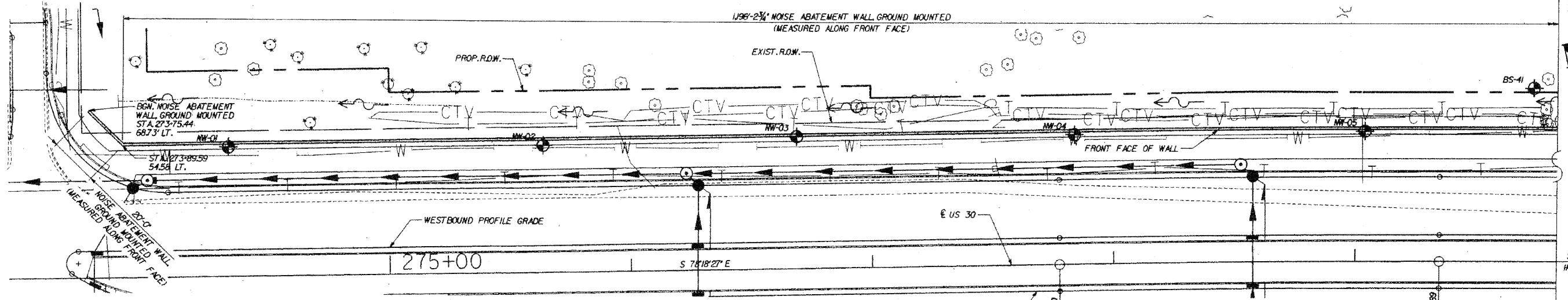
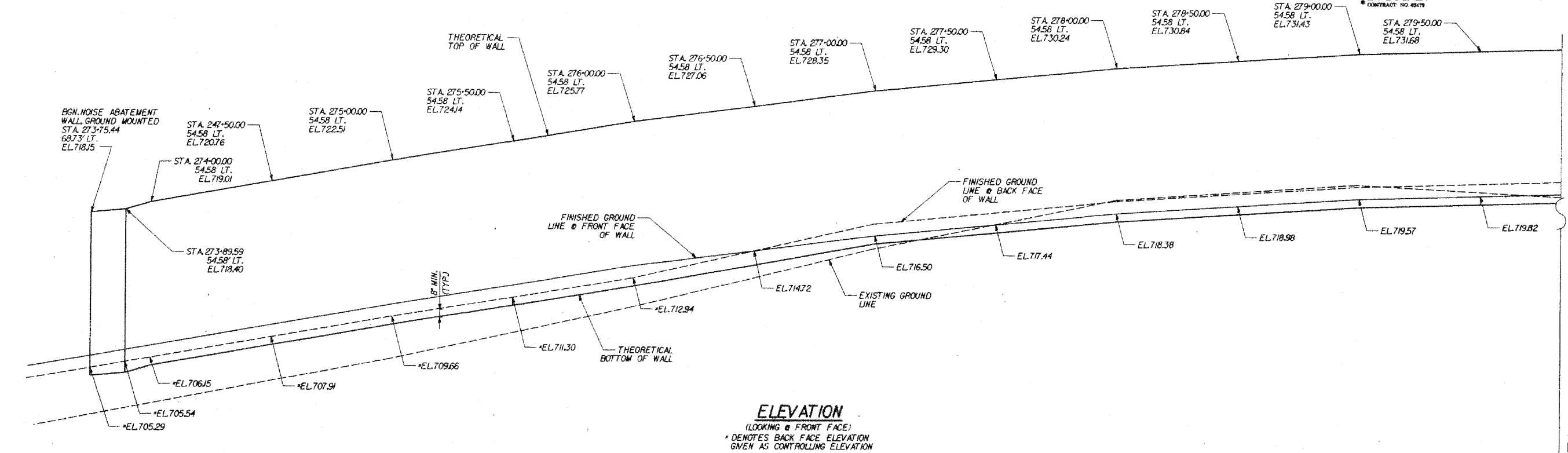


BENCH MARK: BM 226
 STA. 287+87.64, 25.41' RT., ELEV. 710.68
 SET 3/4" DIAMETER IRON ROD AT THE EDGE
 OF SOUTHERLY STONE SHOULDER OF ROUTE
 30, 1/100' EAST OF CENTERLINE OF 116TH AVENUE.

STATE OF ILLINOIS
 DEPARTMENT OF TRANSPORTATION

ROUTE NO.	SECTION	COUNTY	TOTAL SHEETS	SHEET NO.
FAP 353	*	WILL.	1235	746
FED. ROAD DIST.		ILLINOIS	FED. AID PROJECT	
* SUCT. 03 & 10 WRS-3 * CONTRACT NO. 65479				

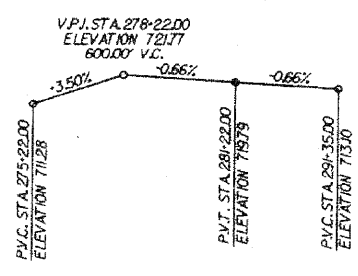
SHEET NO. 1
 10 SHEETS



PLAN

CURVE DATA

PI STA - 278+56.20
 $\Delta = 105' 59" (RT)$
 $D = 0' 41" 55"$
 $R = 8200.00'$
 $T = 78.70'$
 $L = 157.39'$
 $E = 0.38'$
 $e =$
 T.P. -
 S.E. RUN -
 P.C. STA - 277+77.50
 P.T. STA - 279+34.89

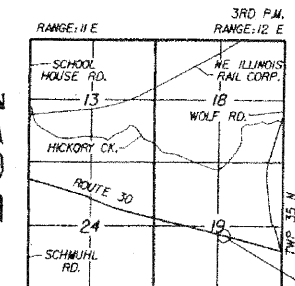


DESIGN SPECIFICATIONS

AASHTO 2002 SPECIFICATIONS

TOTAL BILL OF MATERIALS

ITEM	UNIT	QUANTITY
NOISE ABATEMENT WALL GROUND MOUNTED	SQ. FT.	16,150



LOCATION SKETCH



Wayne A. Trex
 11-30-10

DESIGNED	WBP
CHECKED	ASP
DRAWN	BGC
CHECKED	WBP

DLZ 85 W. Algonquin Rd. Ste. 220
 Arlington Heights IL 60005

**NOISE WALL C
 GENERAL PLAN I**
 U.S. ROUTE 30 (LINCOLN HIGHWAY)
 F.A.P. 353 (U.S. 30)
 SECTION (12 & 13) WRS-3
 STATION 273+75.74 TO 286+10.14
 WILL COUNTY

REVISIONS	
NAME	DATE

MATCH LINE STA 279+83.55

STATION INCREASE