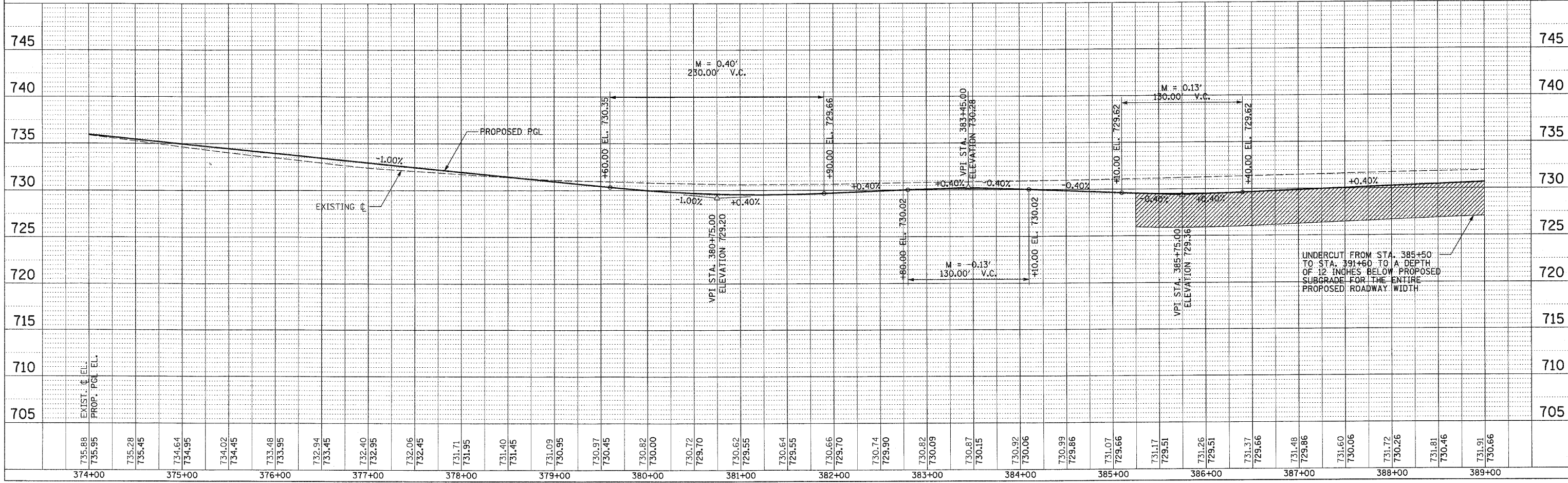
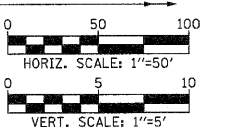
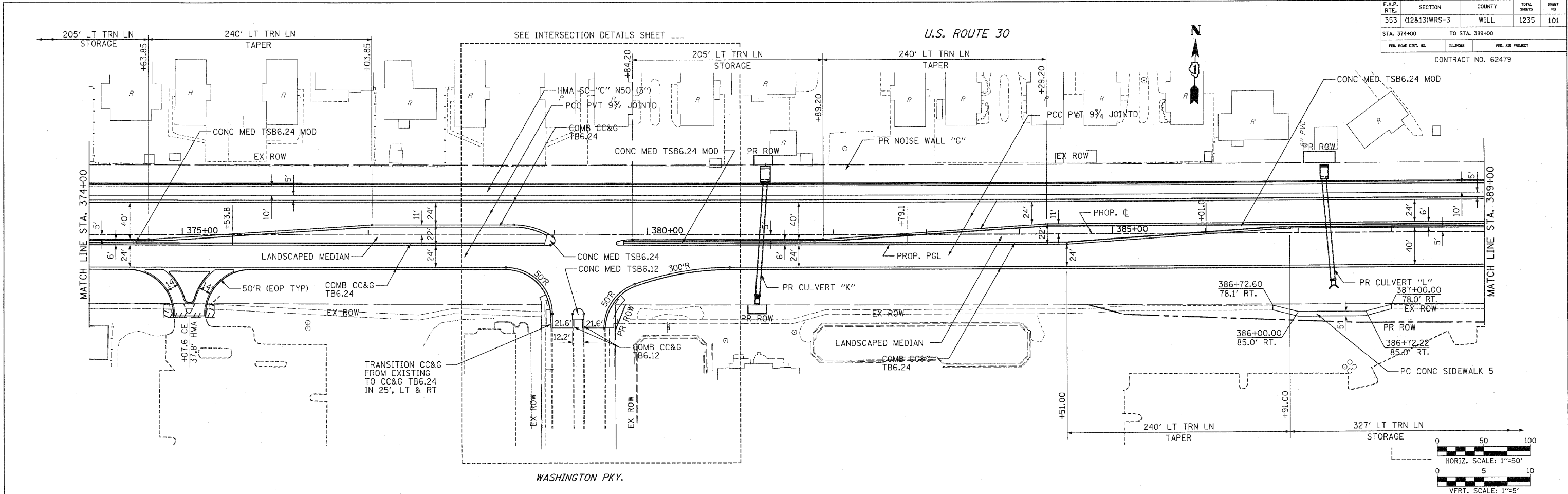
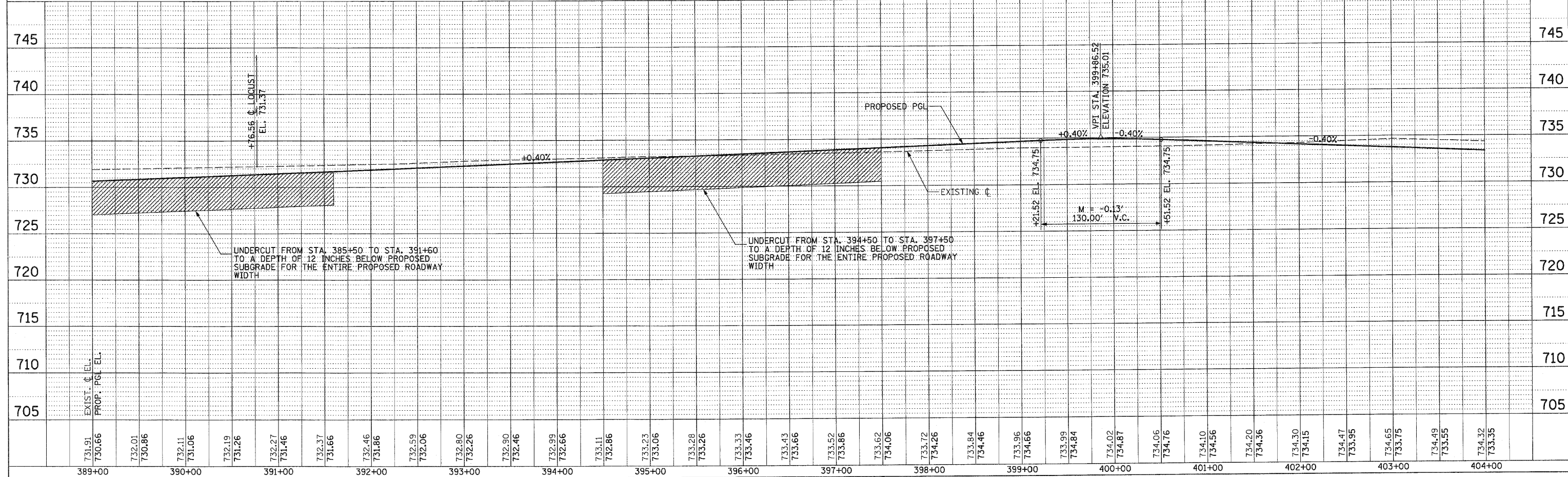


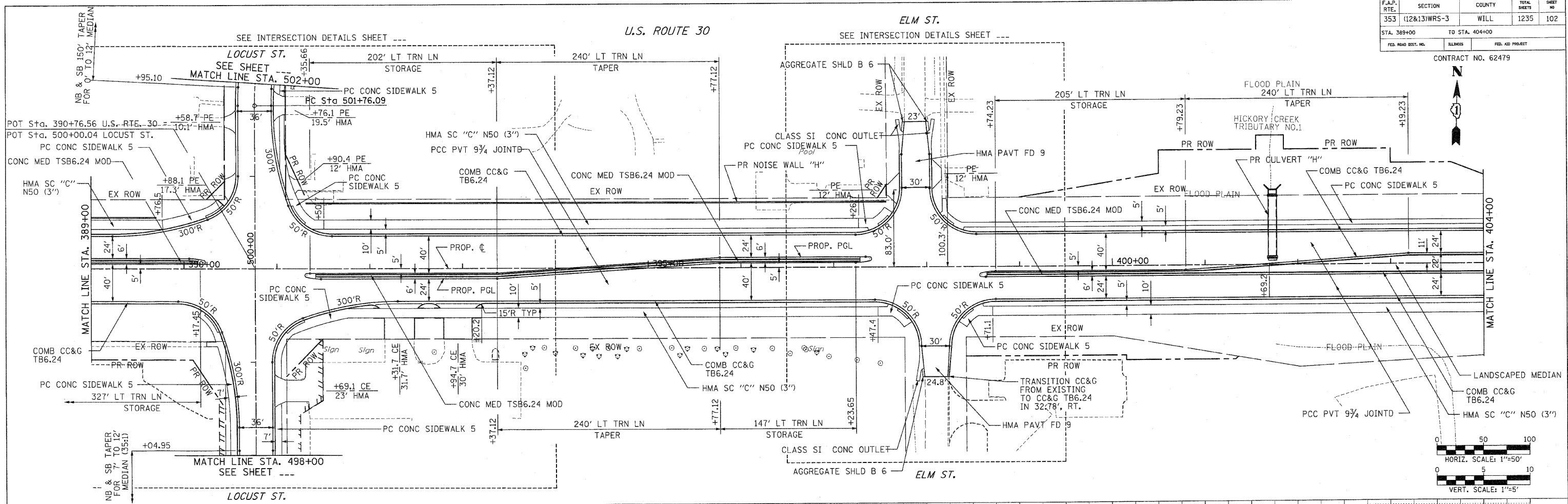


F.A.P. RTE.	SECTION	COUNTY	TOTAL SHEETS	SHEET NO.
353	(12&13)WRS-3	WILL	1235	101
STA. 374+00	TO STA. 389+00			
FED. ROAD DIST. NO.	ILLINOIS	FED. AID PROJECT		

CONTRACT NO. 62479



F.A.P. RTE.	SECTION	COUNTY	TOTAL SHEETS	SHEET NO.
353	(12&13)WRS-3	WILL	1235	102
STA. 389+00	TO STA. 404+00			
FED. ROAD DIST. NO.	ILLINOIS	FED. AID PROJECT		
CONTRACT NO. 62479				

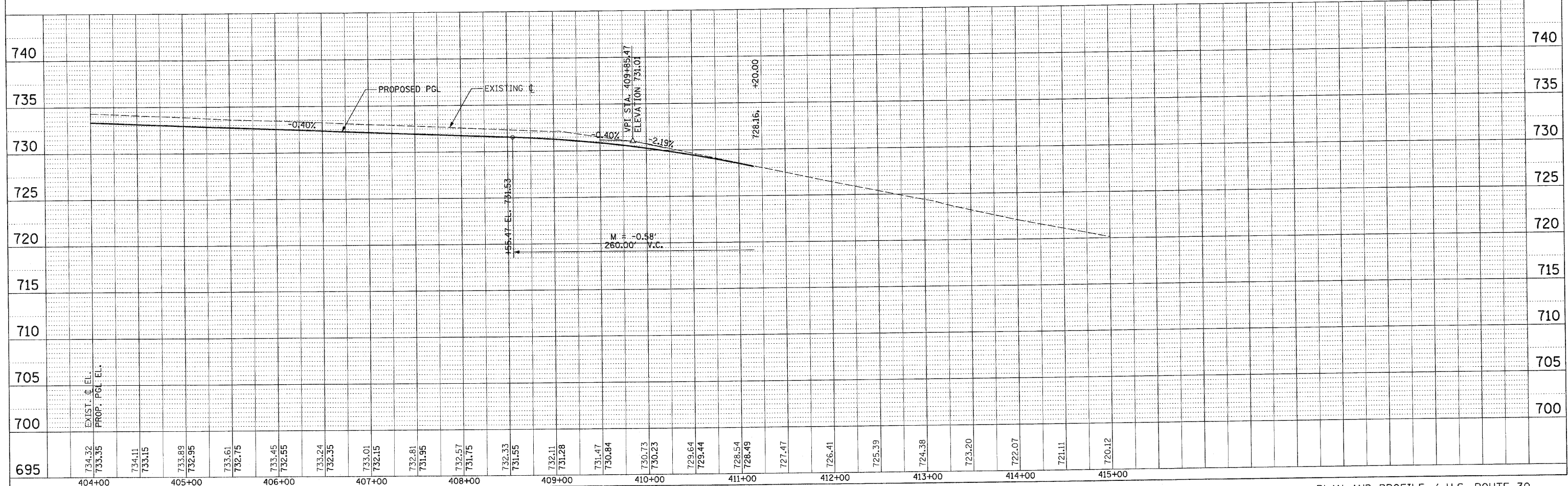
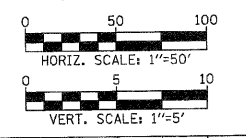
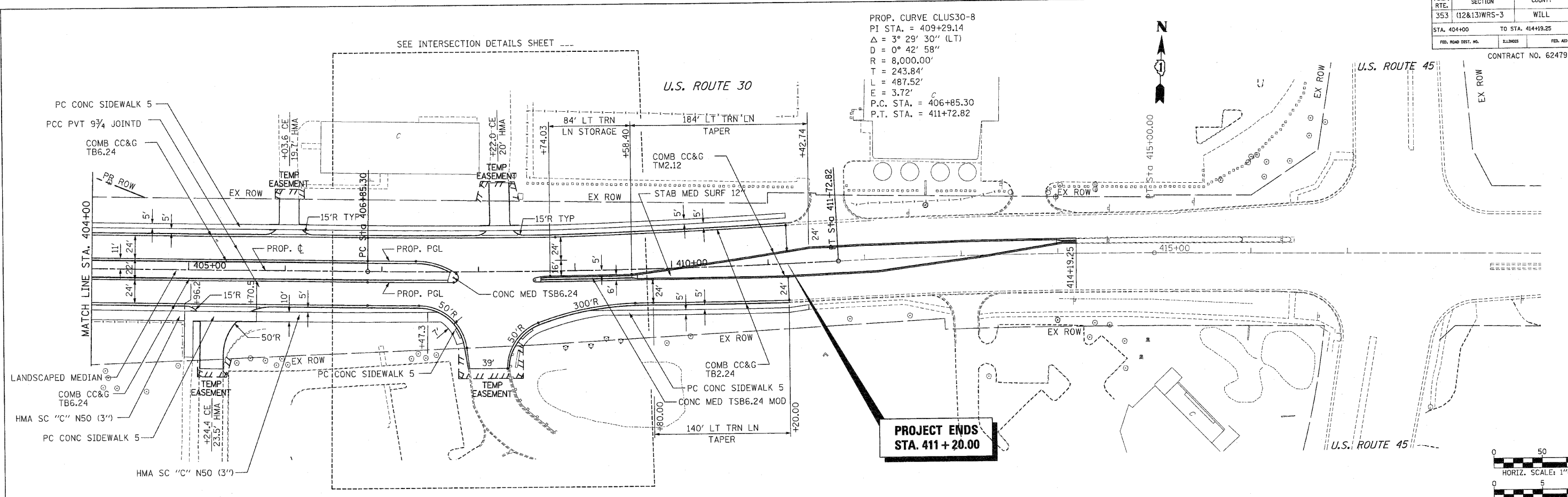


731.91	730.66	732.01	730.86	732.11	731.06	732.19	731.26	732.27	731.46	732.37	731.66	732.46	731.86	732.59	732.06	732.80	732.26	732.90	732.46	732.99	732.66	733.11	732.86	733.23	733.06	733.28	733.26	733.33	733.46	733.43	733.66	733.52	733.86	733.62	734.06	733.72	734.26	733.84	734.46	733.96	734.66	733.99	734.84	734.02	734.87	734.06	734.76	734.10	734.56	734.20	734.36	734.30	734.15	734.47	733.95	734.65	733.75	734.49	733.55	734.32	733.35
389+00	390+00	391+00	392+00	393+00	394+00	395+00	396+00	397+00	398+00	399+00	400+00	401+00	402+00	403+00	404+00																																														

F.A.P. RTE.	SECTION	COUNTY	TOTAL SHEETS	SHEET NO
353	(12&13)WRS-3	WILL	1235	103
STA. 404+00		TO STA. 414+19.25		
FED. ROAD DIST. NO.	ILLINOIS	FED. AID PROJECT		

CONTRACT NO. 62479

PROP. CURVE CLUS30-8
 PI STA. = 409+29.14
 $\Delta = 3^\circ 29' 30''$ (LT)
 $D = 0^\circ 42' 58''$
 $R = 8,000.00'$
 $T = 243.84'$
 $L = 487.52'$
 $E = 3.72'$
 P.C. STA. = 406+85.30
 P.T. STA. = 411+72.82

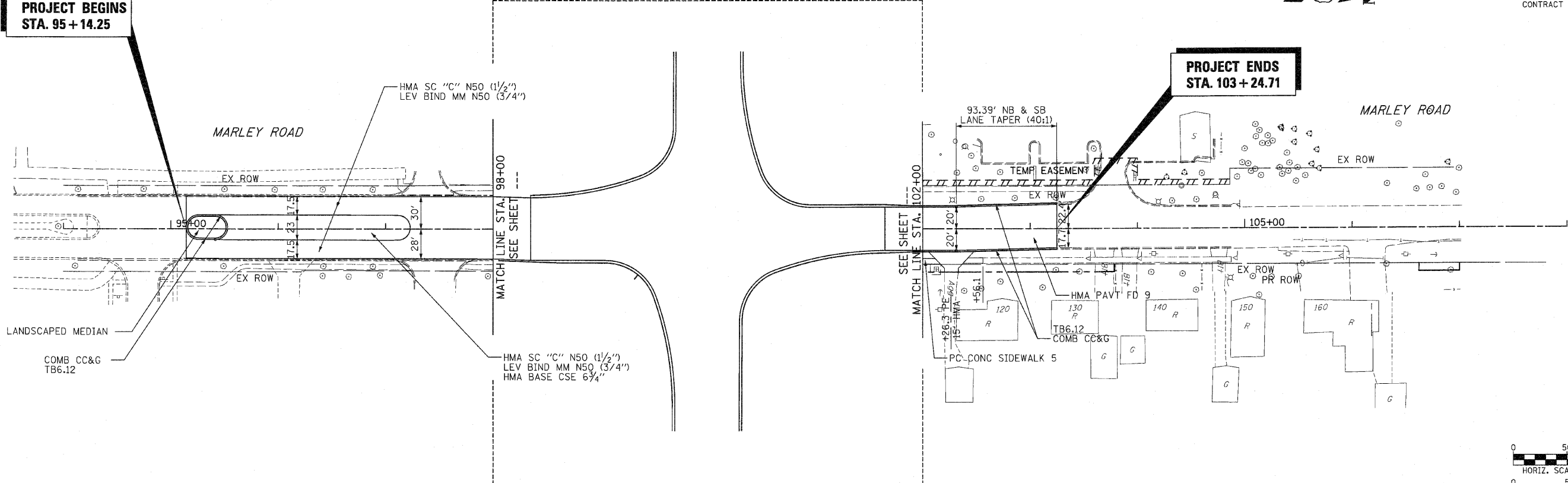


F.A.P. RTE.	SECTION	COUNTY	TOTAL SHEETS	SHEET NO
353	(12&13)WRS-3	WILL	1235	104
STA.	TO STA.			
FED. ROAD DIST. NO.	ILLINOIS	FED. AID PROJECT		
CONTRACT NO. 62479				

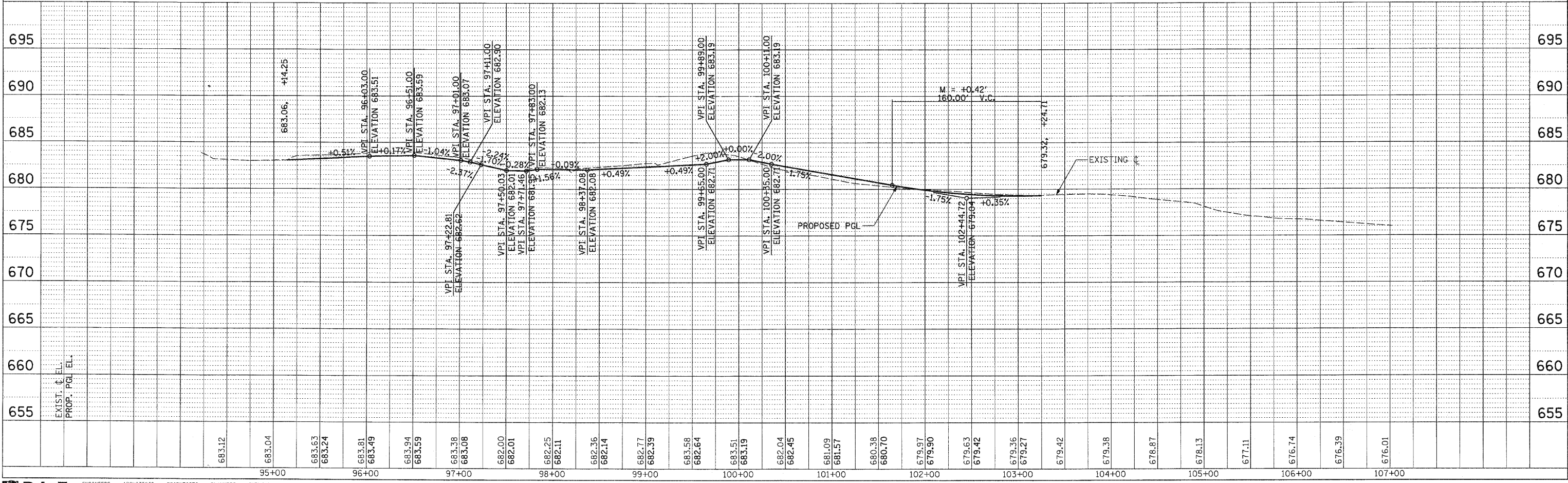
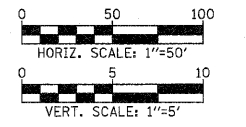
SEE INTERSECTION DETAILS SHEET ---

**PROJECT BEGINS
STA. 95 + 14.25**

**PROJECT ENDS
STA. 103 + 24.71**



NOTE: SEE PLAT OF HIGHWAYS FOR ROW INFORMATION.

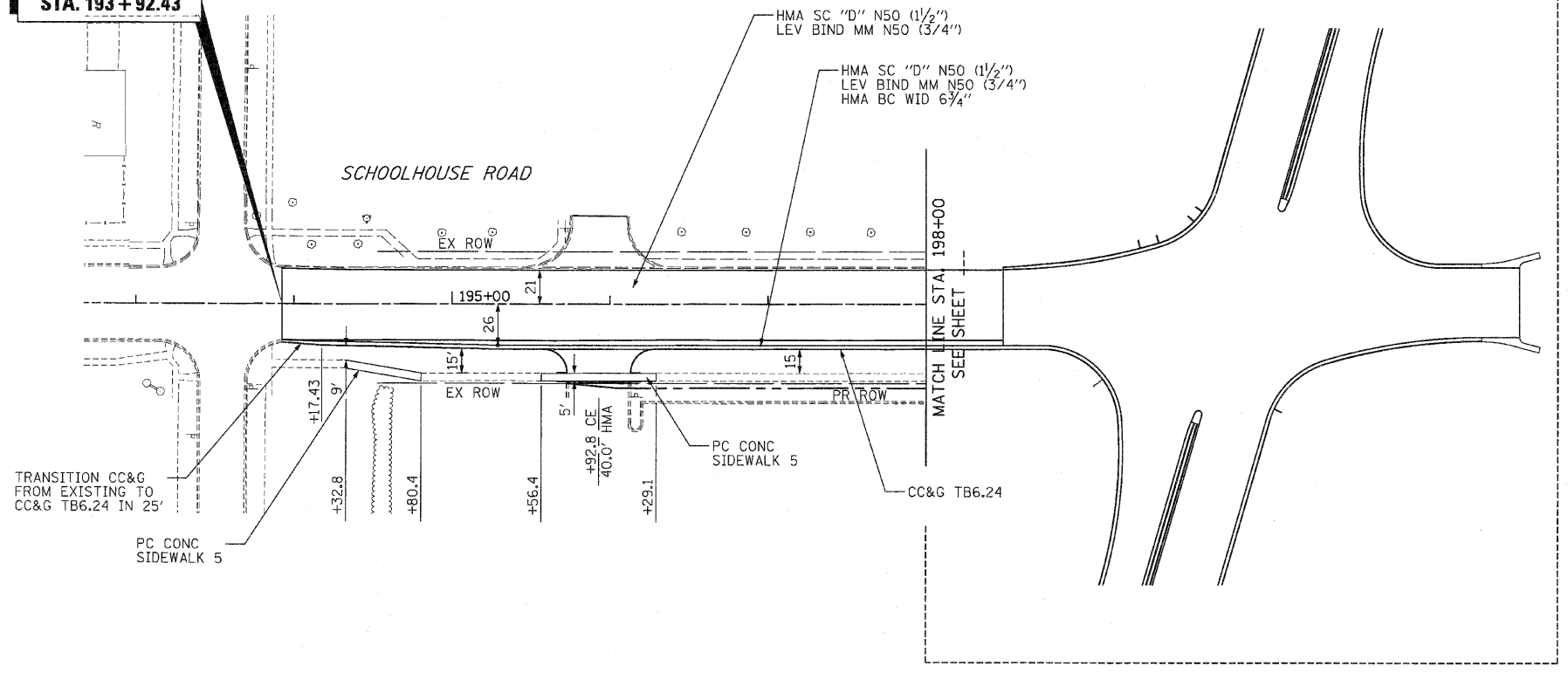


F.A.P. RTE.	SECTION	COUNTY	TOTAL SHEETS	SHEET NO
353	(12&13)WRS-3	WILL	1235	105
STA.	TO STA.			
FED. ROAD DIST. NO.	ILLINOIS	FED. AID PROJECT		
CONTRACT NO. 62479				

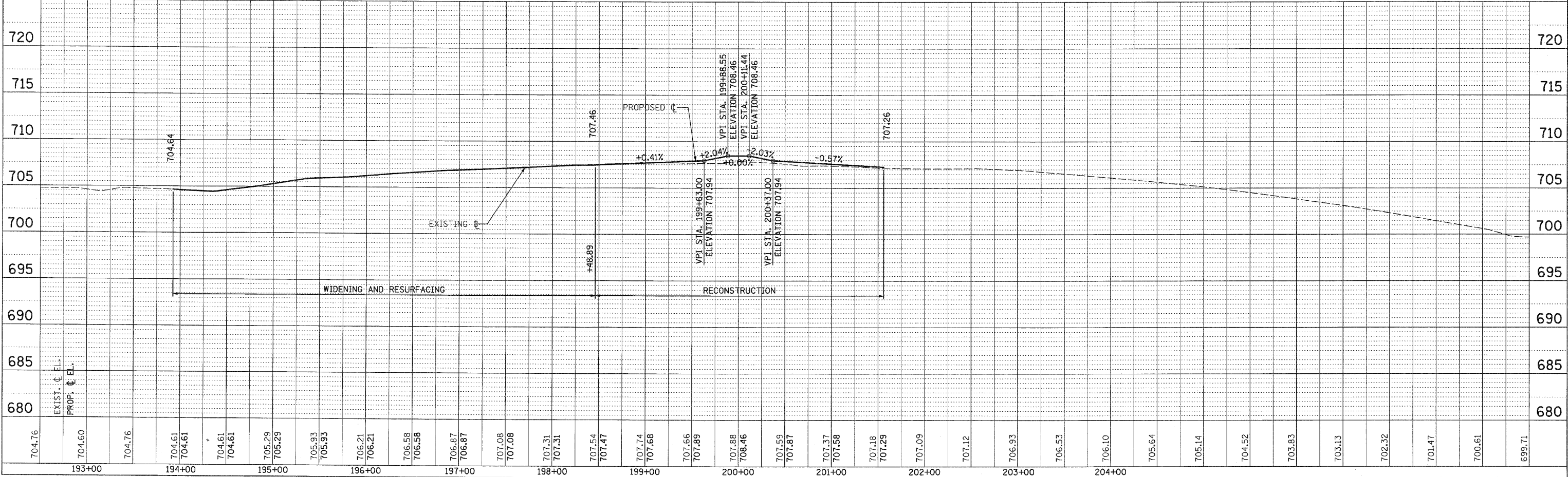
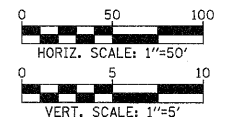


**PROJECT BEGINS
STA. 193+92.43**

SEE INTERSECTION DETAILS SHEET ---



NOTE: SEE PLAT OF HIGHWAYS FOR ROW INFORMATION.

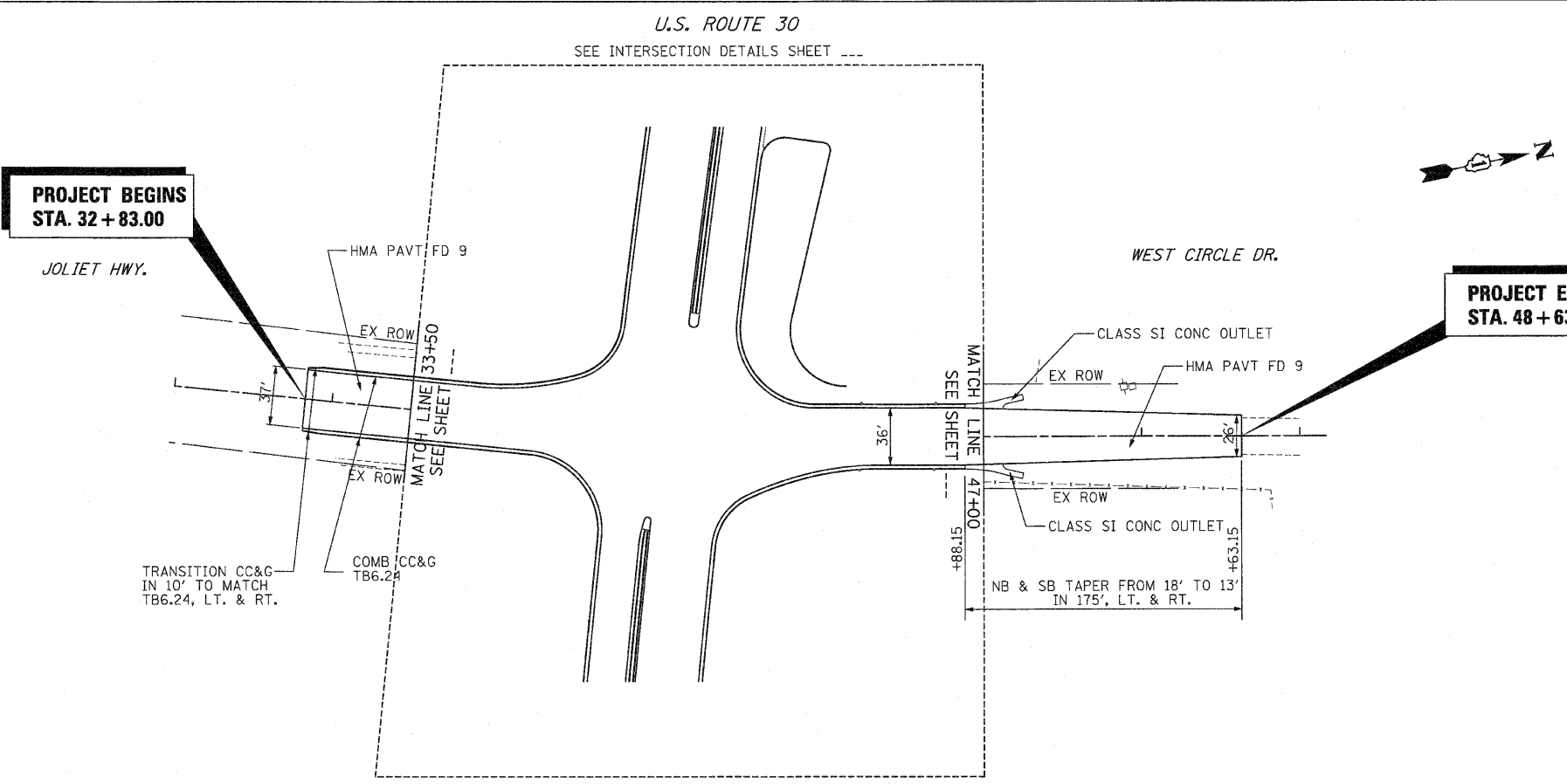


F.A.P. RTE.	SECTION	COUNTY	TOTAL SHEETS	SHEET NO.
353	(12&13)WRS-3	WILL	1235	106
STA.		TO STA.		
FED. ROAD DIST. NO.		ILLINOIS	FED. AID PROJECT	

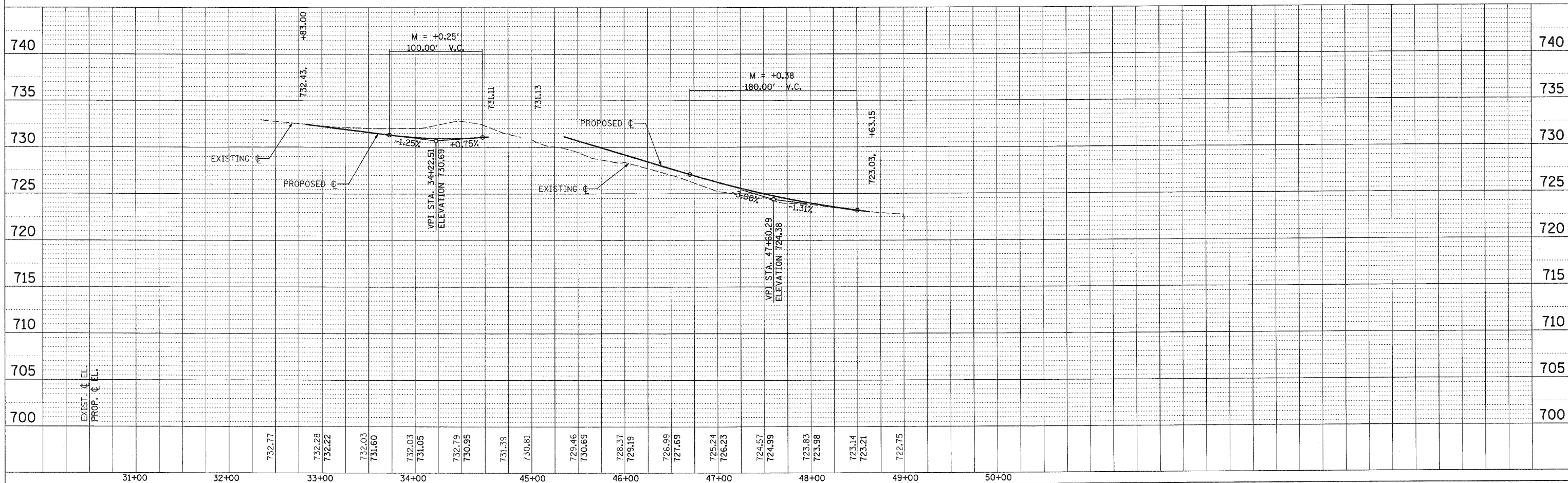
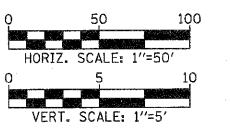
CONTRACT NO. 62479

**PROJECT BEGINS
STA. 32 + 83.00**

**PROJECT ENDS
STA. 48 + 63.15**

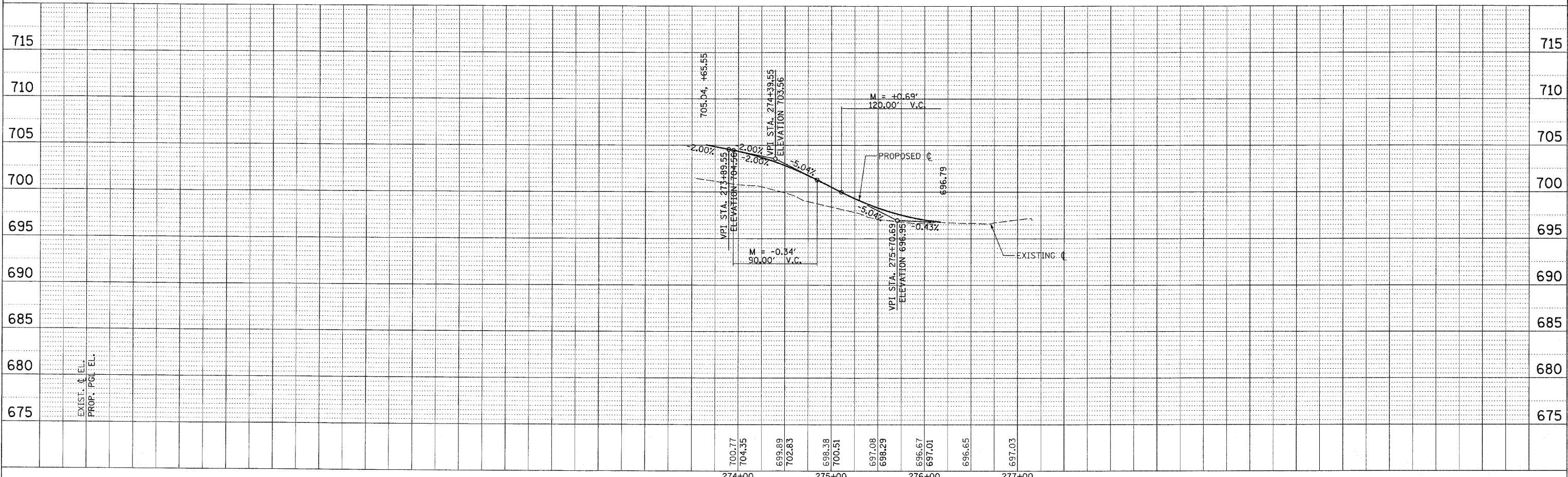
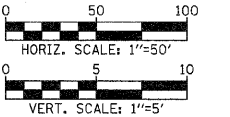
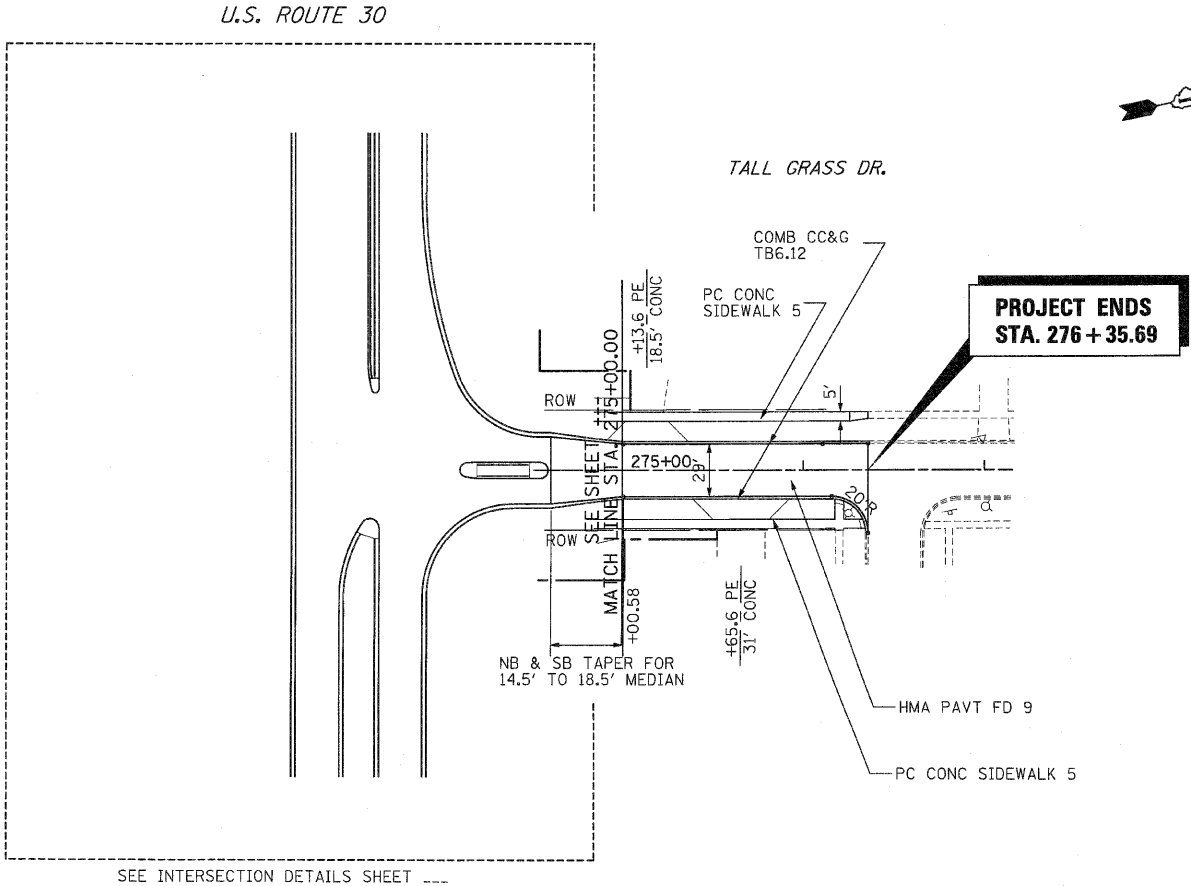


PROP. CURVE CLUS30-3
 PI STA. = 233+09.46
 $\Delta = 11^\circ 25' 52''$ (LT)
 $D = 0^\circ 41' 55''$
 $R = 8,200.00'$
 $T = 820.72'$
 $L = 1,635.98'$
 $E = 40.97'$
 P.C. STA. = 224+88.74
 P.T. STA. = 241+24.73
 $e = 0.0256$



F.I.P. RTE.	SECTION	COUNTY	TOTAL SHEETS	SHEET NO.
353	(12&13)WRS-3	WILL	1235	107
STA.	TO STA.			
FED. ROAD DIST. NO.	ILLINOIS	FED. AID PROJECT		

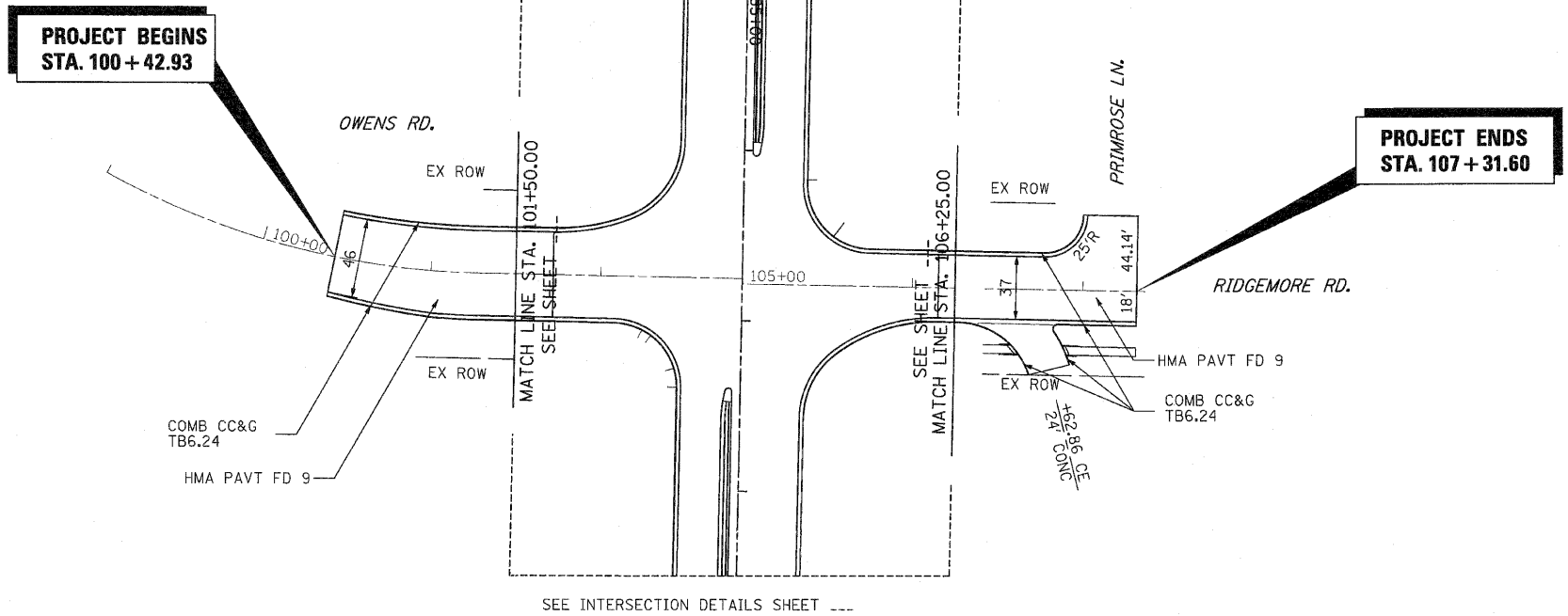
CONTRACT NO. 62479



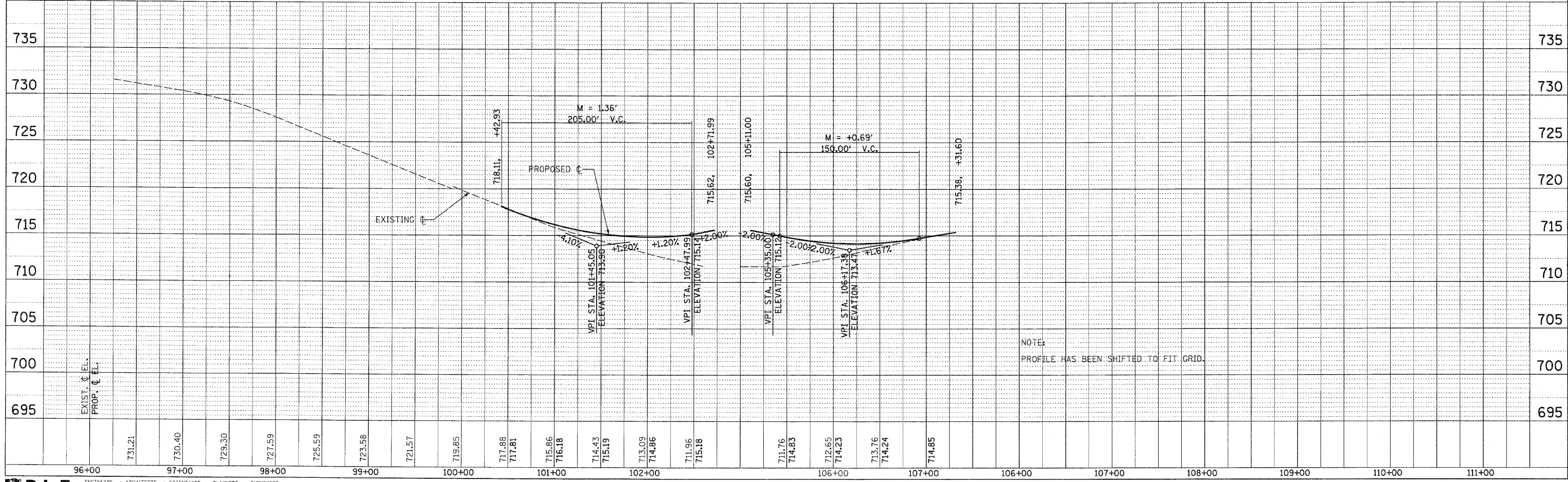
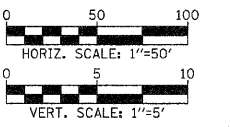
F.A.P. RTE.	SECTION	COUNTY	TOTAL SHEETS	SHEET NO.
353	(12&13)WRS-3	WILL	1235	108
STA.	TO STA.			
FED. ROAD DIST. NO.	MILEMETS	FED. AID PROJECT		

CONTRACT NO. 62479

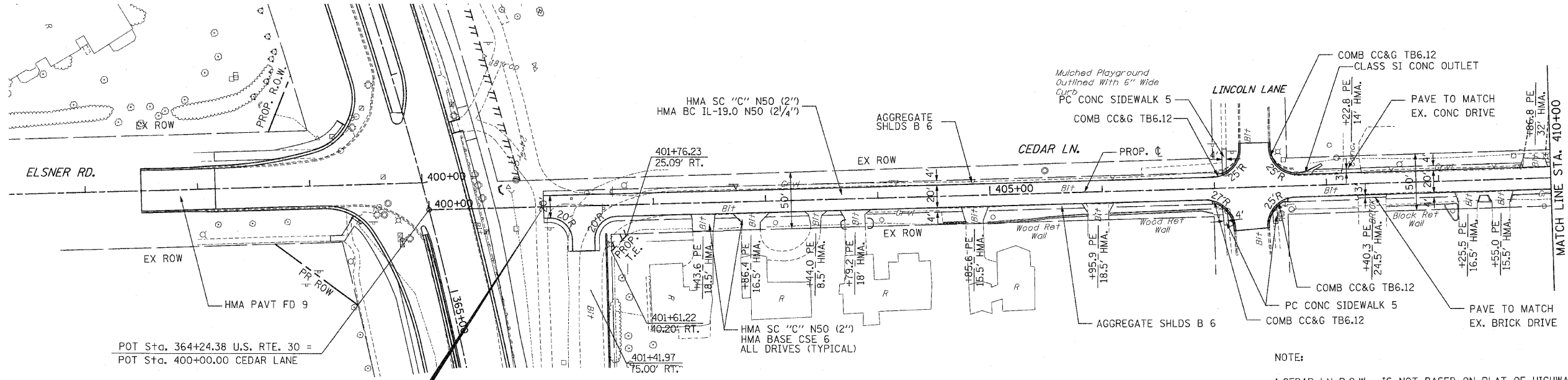
U.S. ROUTE 30



SEE INTERSECTION DETAILS SHEET ---



CONTRACT NO. 62479

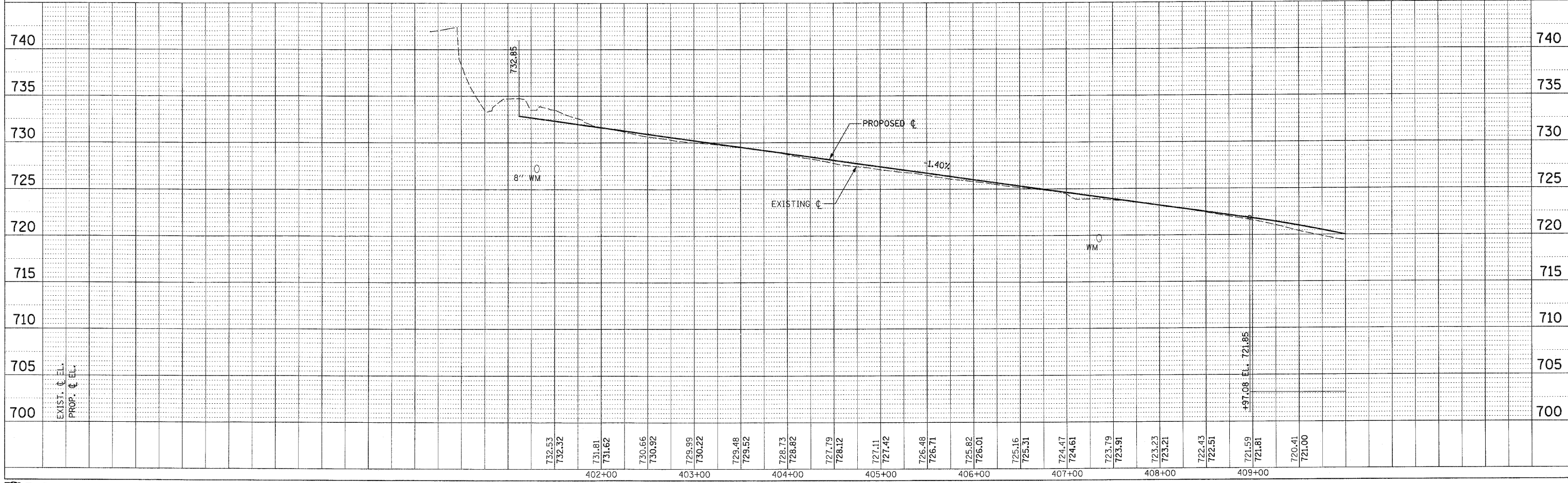
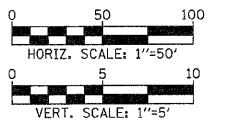


POT Sta. 364+24.38 U.S. RTE. 30 =
POT Sta. 400+00.00 CEDAR LANE

**PROJECT BEGINS
STA. 401+01.98**

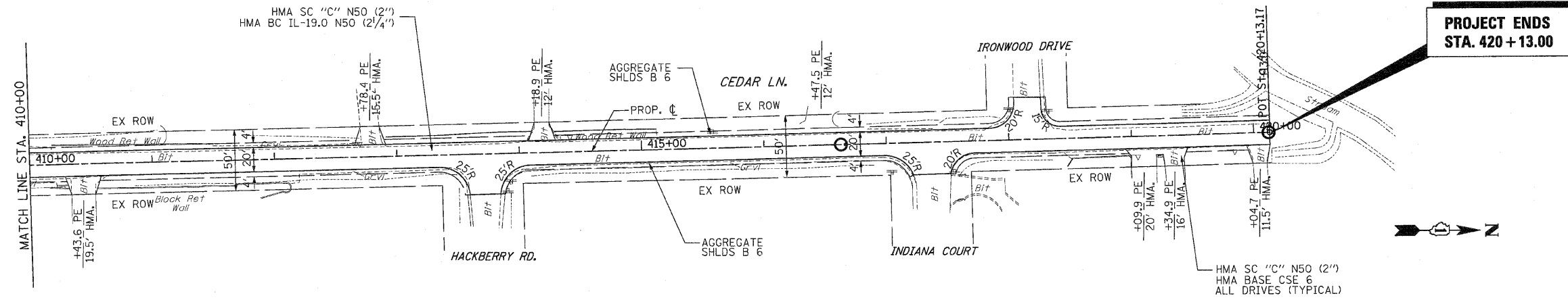
U.S. ROUTE 30

- NOTE:
1. CEDAR LN R.O.W. IS NOT BASED ON PLAT OF HIGHWAY AND IS SHOWN FOR INFORMATION ONLY.
 2. ALL DRIVEWAYS SHOWN TO BE REMOVED SHALL BE REPLACED IN THE SAME LOCATION. IT IS CONTRACTOR'S RESPONSIBILITY TO STAKE AND MAINTAIN EXISTING LAYOUT OF REPLACED DRIVEWAYS. THIS WORK WILL NOT BE PAID SEPARATELY.
 3. ALL THE EXISTING CULVERTS, RETAINING WALLS AND LANDSCAPE PLANTERS TO BE MAINTAINED & PROTECTED.



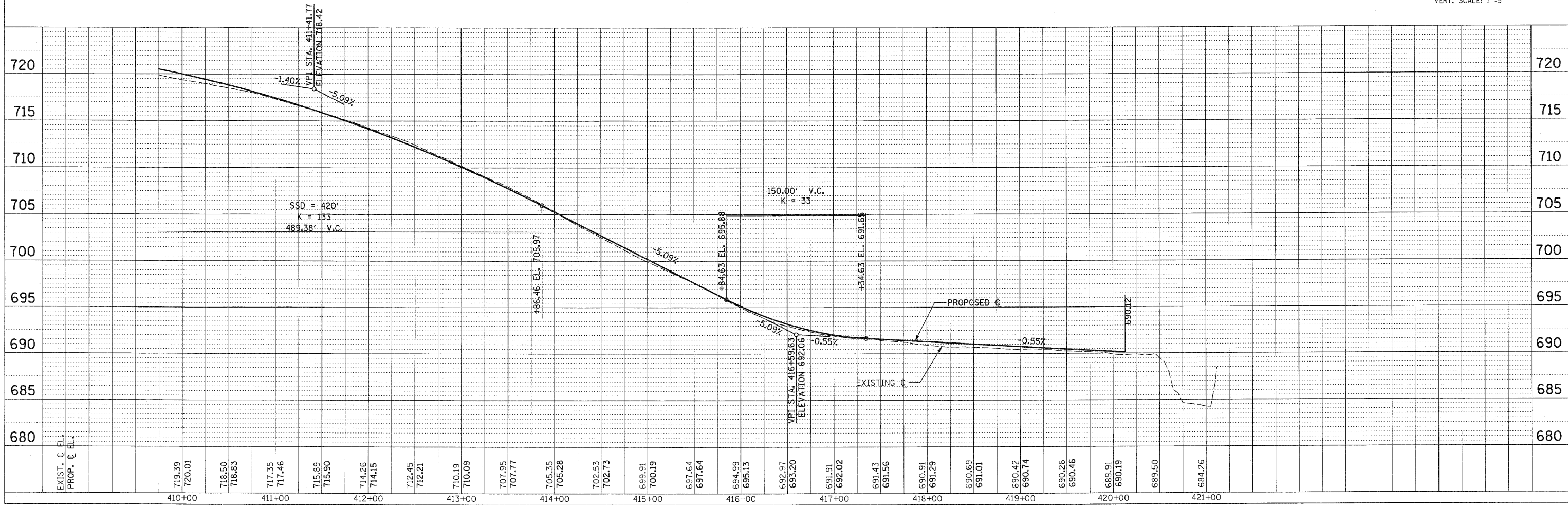
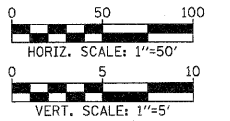
F.A.P. RTE.	SECTION	COUNTY	TOTAL SHEETS	SHEET NO
353	(12&13)WRS-3	WILL	1235	110
STA.	TO STA.			
FED. ROAD DIST. NO.	ILLINOIS	FED. AID PROJECT		

CONTRACT NO. 62479



**PROJECT ENDS
STA. 420 + 13.00**

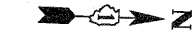
- NOTE:
1. CEDAR LN R.O.W. IS NOT BASED ON PLAT OF HIGHWAY AND IS SHOWN FOR INFORMATION ONLY.
 2. ALL DRIVEWAYS SHOWN TO BE REMOVED SHALL BE REPLACED IN THE SAME LOCATION. IT IS CONTRACTOR'S RESPONSIBILITY TO STAKE AND MAINTAIN EXISTING LAYOUT OF REPLACED DRIVEWAYS. THIS WORK WILL NOT BE PAID SEPARATELY.
 3. ALL THE EXISTING CULVERTS, RETAINING WALLS AND LANDSCAPE PLANTERS TO BE MAINTAINED & PROTECTED.



EXIST. C. EL.	719.39	718.50	717.35	715.89	714.26	712.45	710.19	707.95	705.35	702.53	699.91	697.64	694.99	692.97	691.91	691.43	690.91	690.69	690.42	690.26	689.91	689.50	684.26
PROP. C. EL.	720.01	718.83	717.46	715.90	714.15	712.21	710.09	707.77	705.28	702.73	700.19	697.64	695.13	693.20	692.02	691.56	691.29	691.01	690.74	690.46	690.19	689.50	684.26

F.A.P. RTE.	SECTION	COUNTY	TOTAL SHEETS	SHEET NO.
353	(12&13)WRS-3	WILL	1235	111
STA.		TO STA.		
FED. ROAD DIST. NO.		ILLINOIS	FED. AID PROJECT	

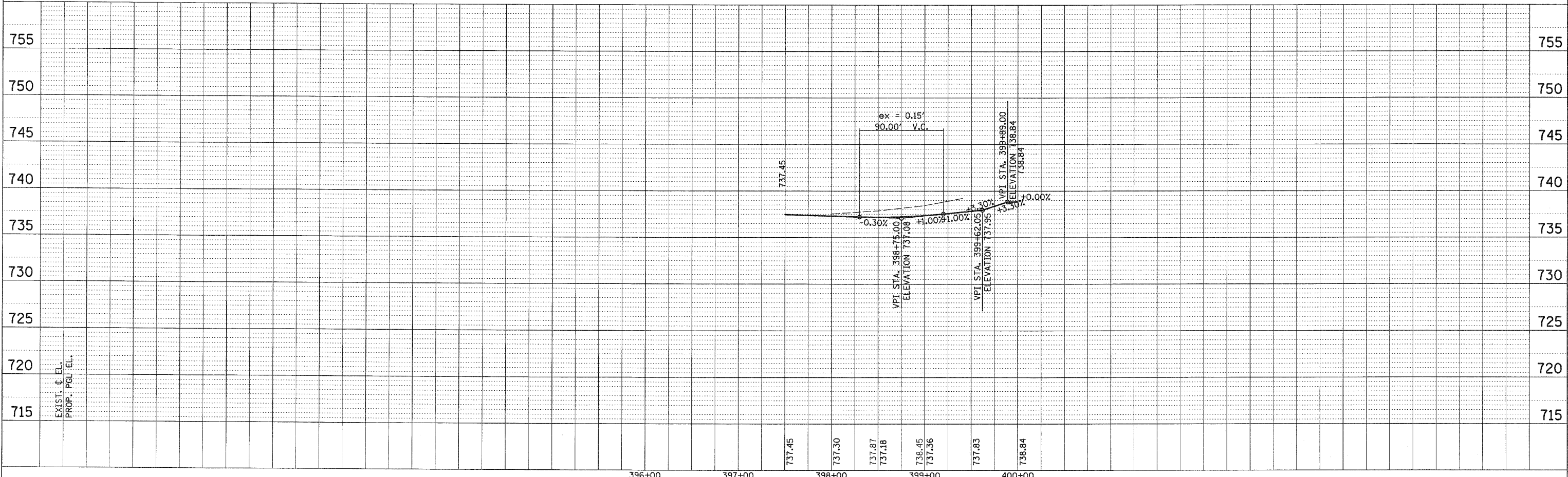
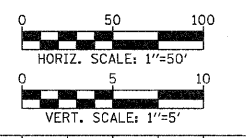
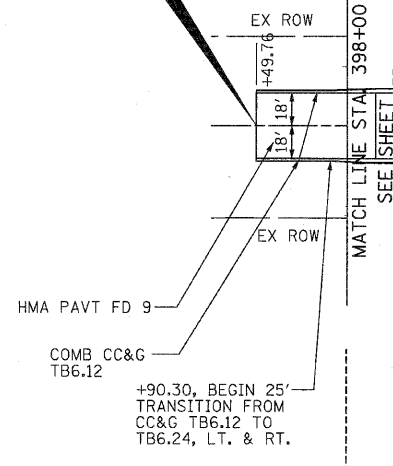
CONTRACT NO. 62479



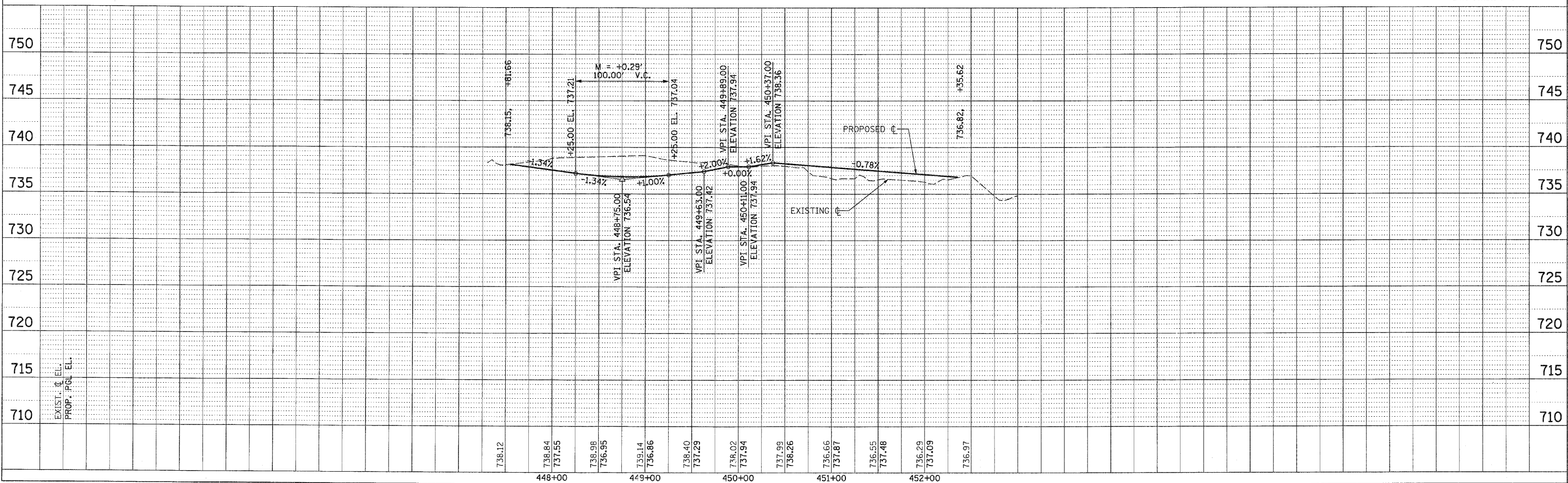
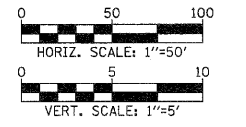
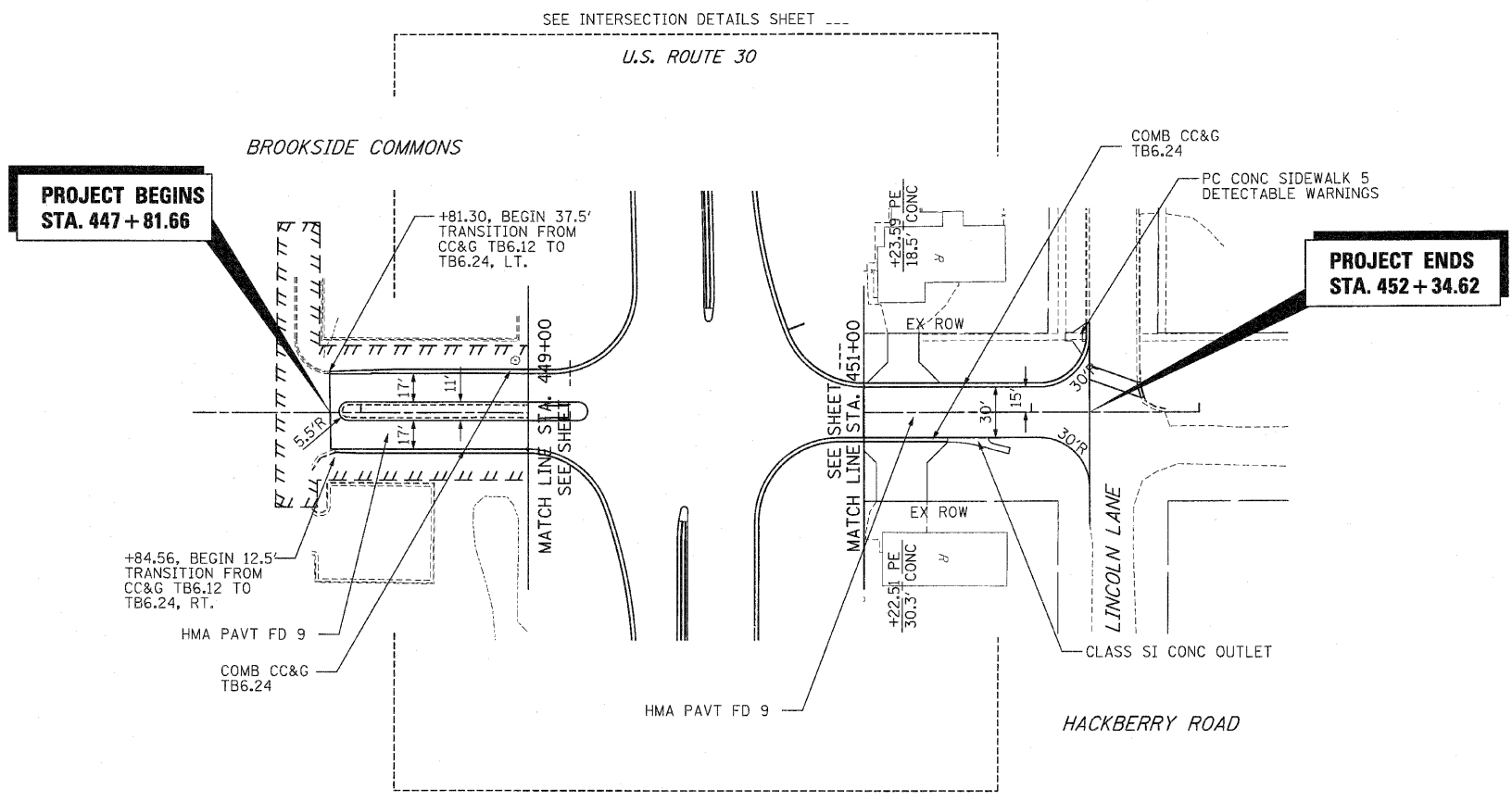
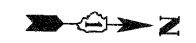
**PROJECT BEGINS
STA. 397 + 49.76**

ELSNER ROAD

SEE INTERSECTION DETAILS SHEET ---

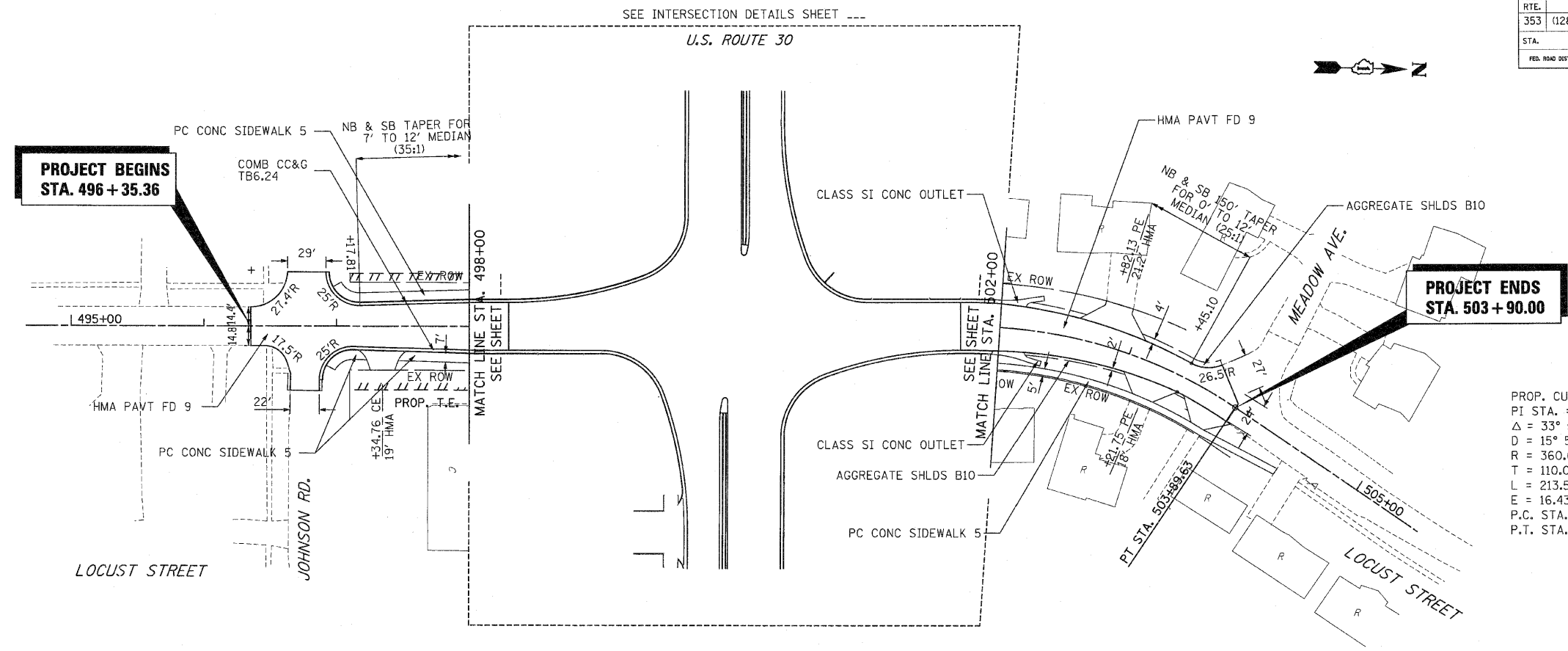


F.A.P. RTE.	SECTION	COUNTY	TOTAL SHEETS	SHEET NO.
353	(12&13)WRS-3	WILL	1235	112
STA.	TO STA.			
FED. ROAD EST. NO.	ILLINOIS	FED. AID PROJECT		
CONTRACT NO. 62479				

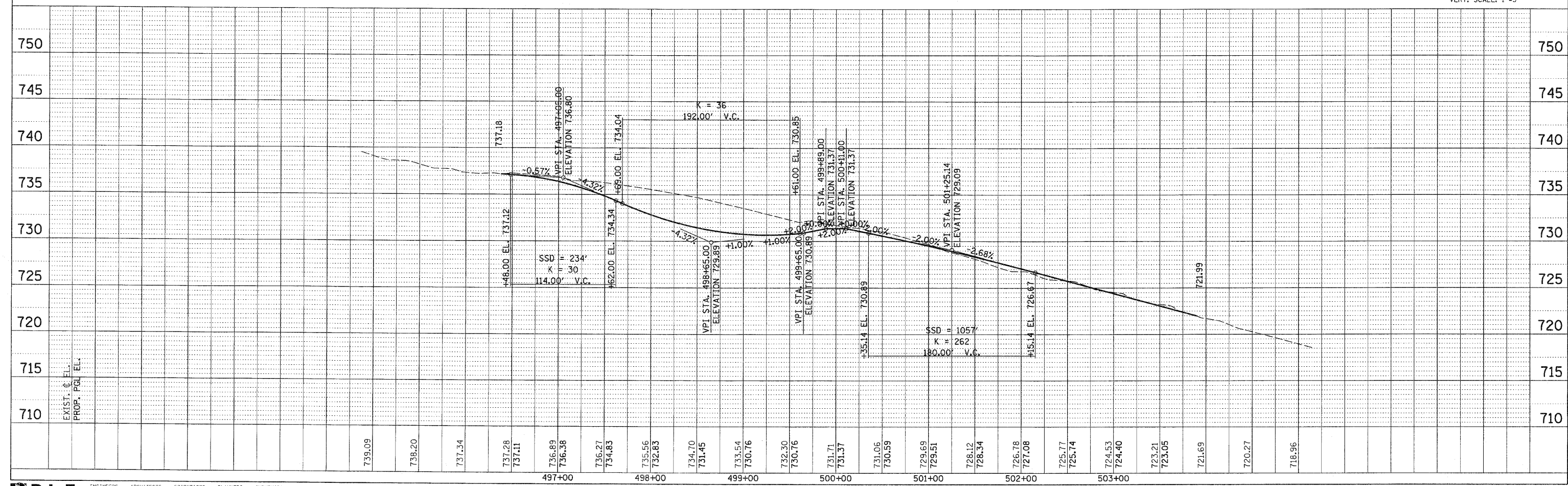
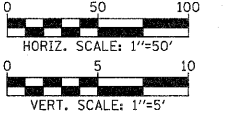


F.A.P. RTE.	SECTION	COUNTY	TOTAL SHEETS	SHEET NO
353	(12&13)WRS-3	WILL	1235	113
STA.	TO STA.			
FED. ROAD DIST. NO.	ILLINOIS	FED. AID PROJECT		

CONTRACT NO. 62479

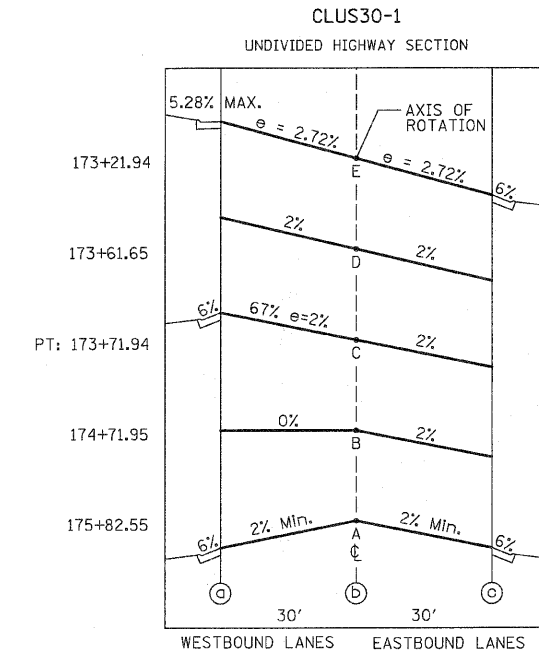
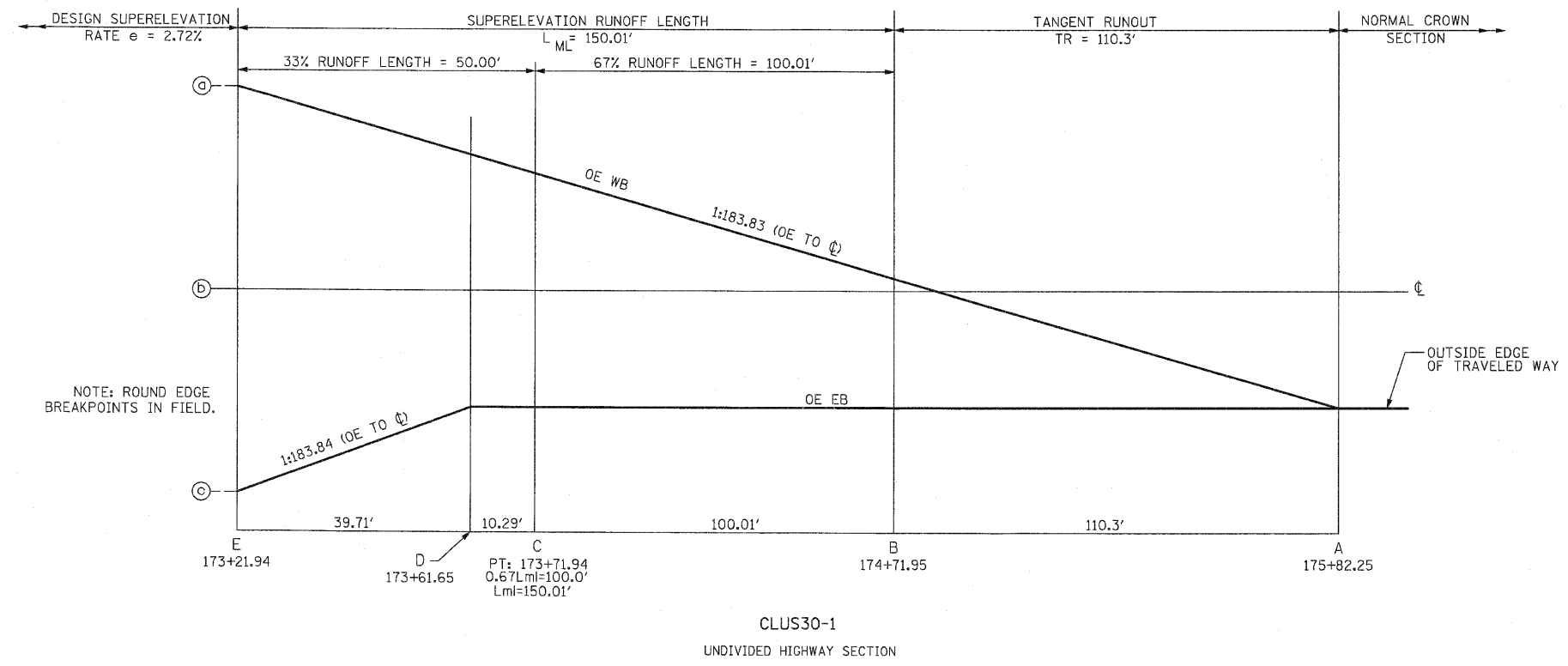
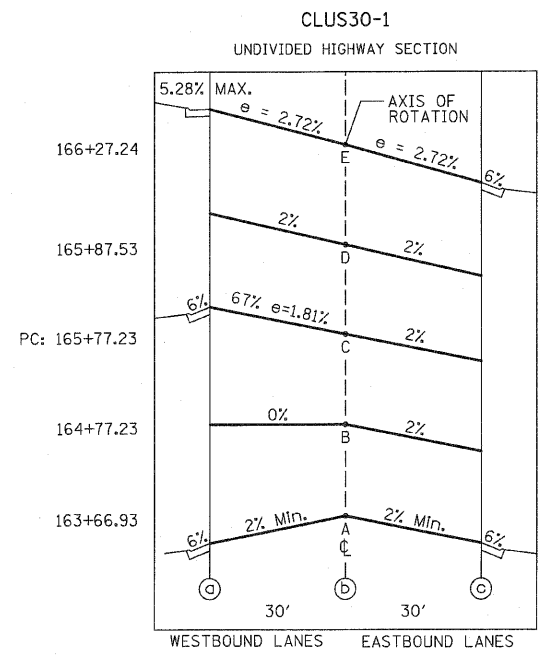
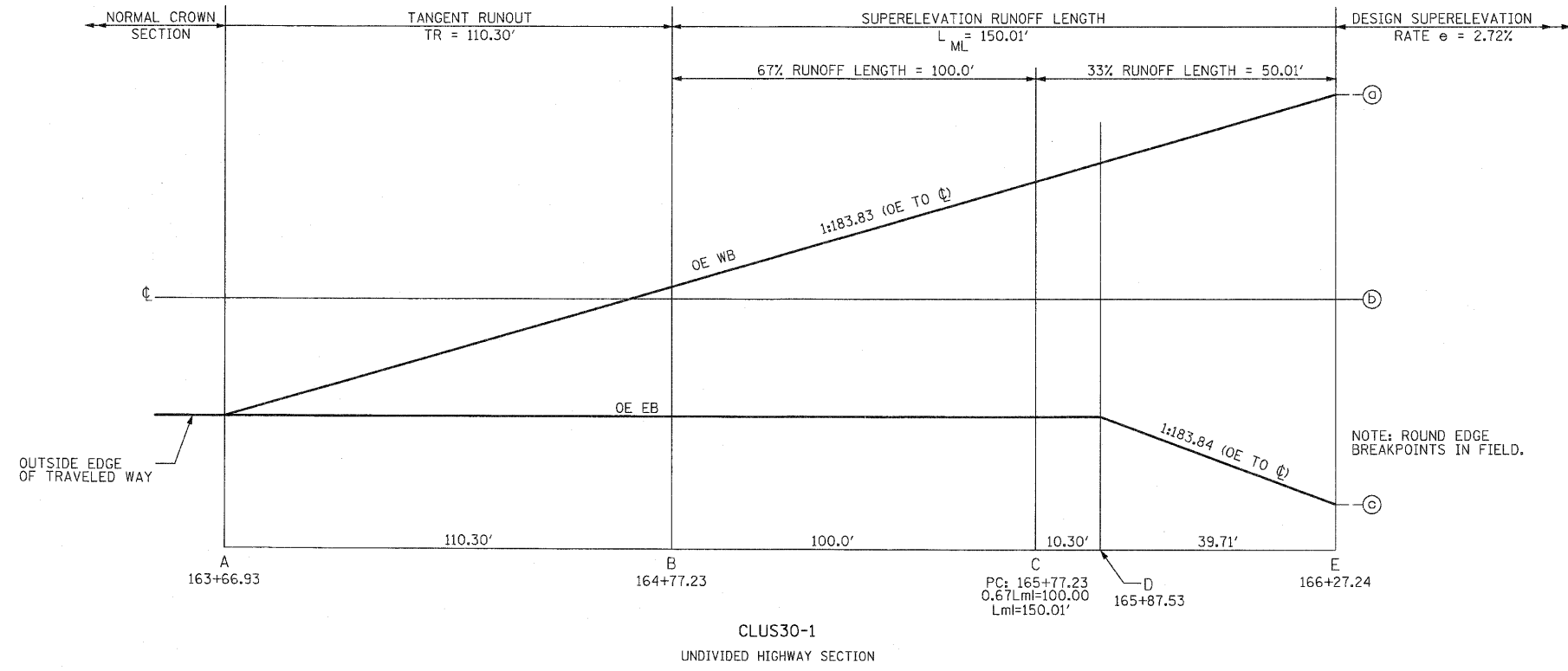


PROP. CURVE PLOC1
 PI STA. = 502+86.11
 $\Delta = 33^\circ 59' 08''$ (RT)
 $D = 15^\circ 54' 56''$
 $R = 360.00'$
 $T = 110.01'$
 $L = 213.54'$
 $E = 16.43'$
 P.C. STA. = 501+76.09
 P.T. STA. = 503+89.63



F.A.P. RTE.	SECTION	COUNTY	TOTAL SHEETS	SHEET NO
353	(12&13)WRS-3	WILL	1235	114
STA.	TO STA.			
FED. ROAD DIST. NO.	ILLINOIS	FED. AID PROJECT		

CONTRACT NO. 62479



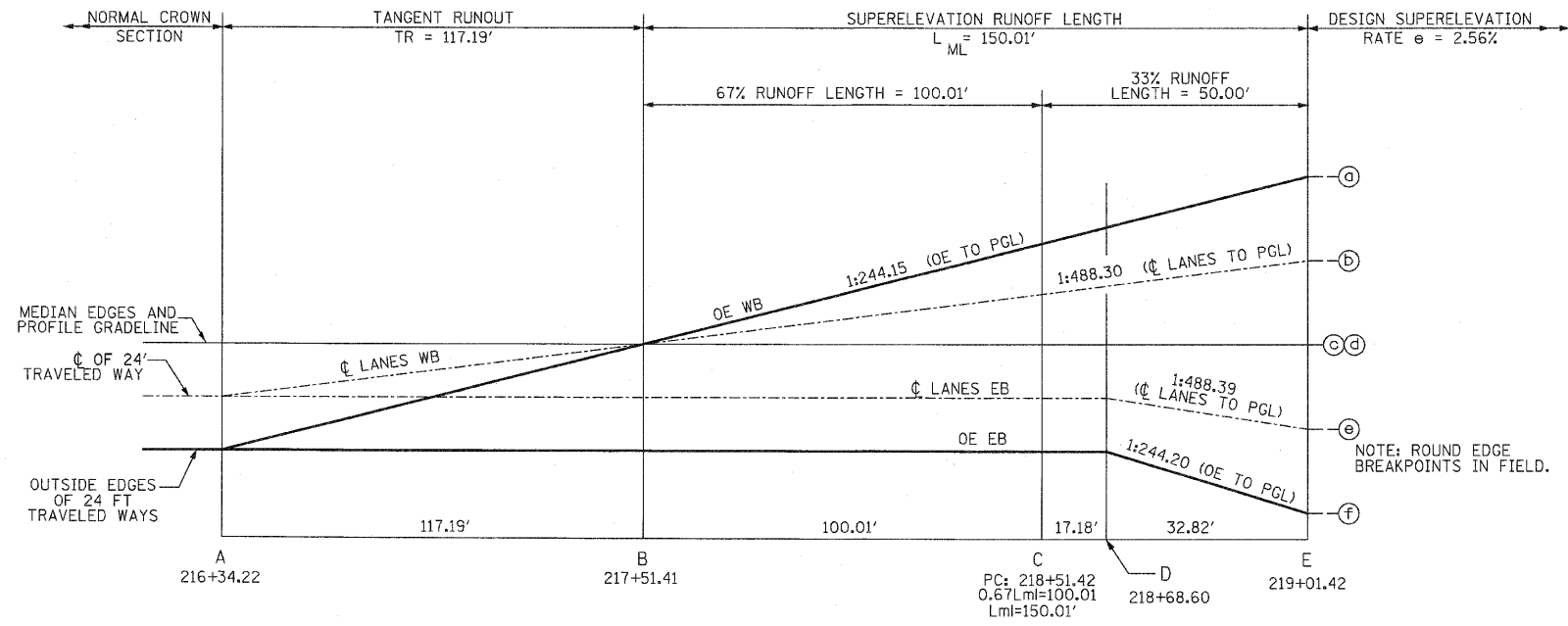
REVISIONS	
NAME	DATE

ILLINOIS DEPARTMENT OF TRANSPORTATION
SUPERELEVATION DETAILS
 U.S. RTE. 30 (LINCOLN HIGHWAY)

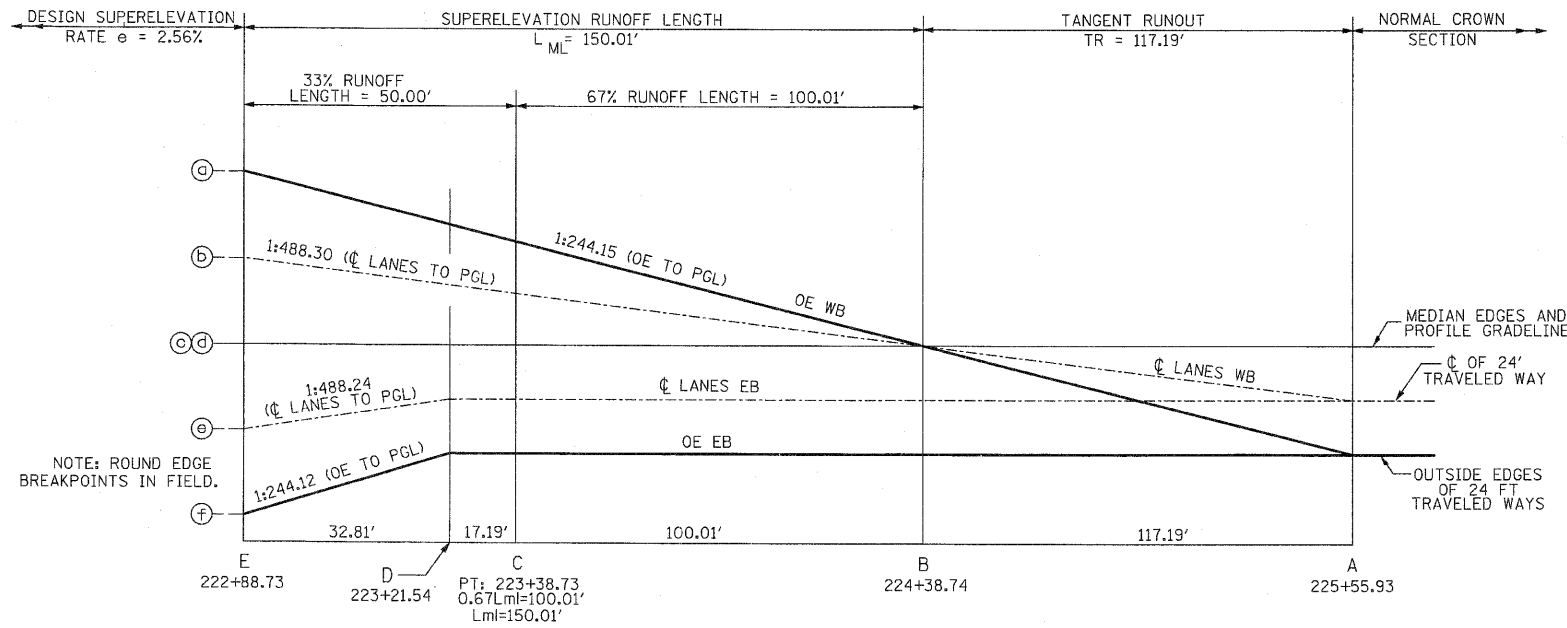
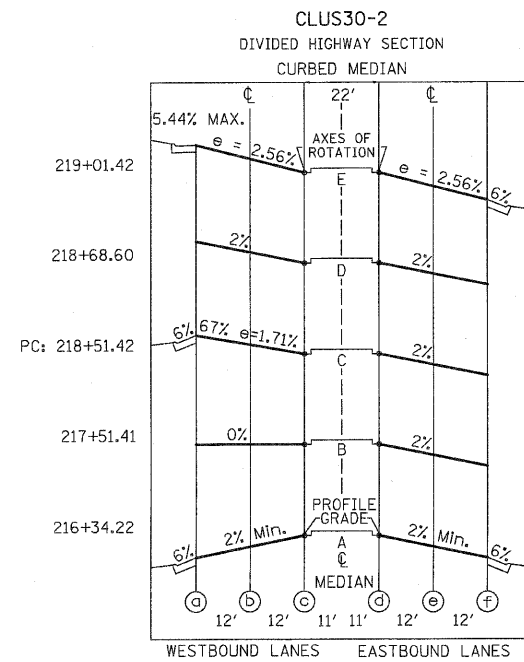
SCALE : 1" = NTS
 DATE : / /

DRAWN BY : BAE
 CHECKED BY : GB

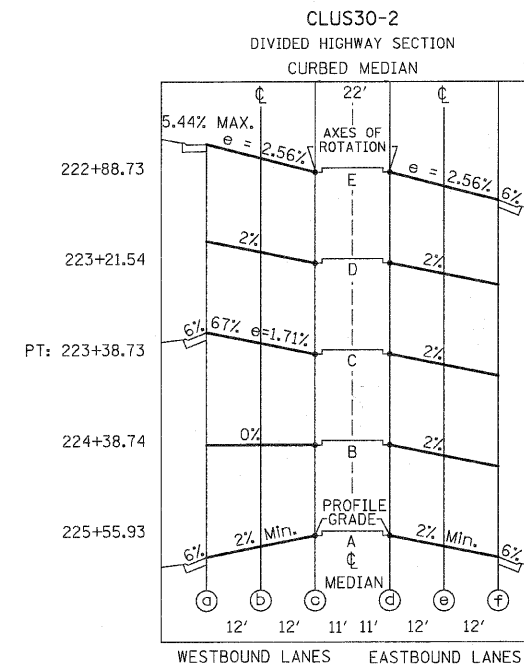
F.A.P. RTE.	SECTION	COUNTY	TOTAL SHEETS	SHEET NO
353	(12&13)WRS-3	WILL	1235	115
STA.	TO STA.			
FED. ROAD DIST. NO.	ILLINOIS	FED. AID PROJECT		
CONTRACT NO. 62479				



CLUS30-2
DIVIDED HIGHWAY SECTION



CLUS30-2
DIVIDED HIGHWAY SECTION



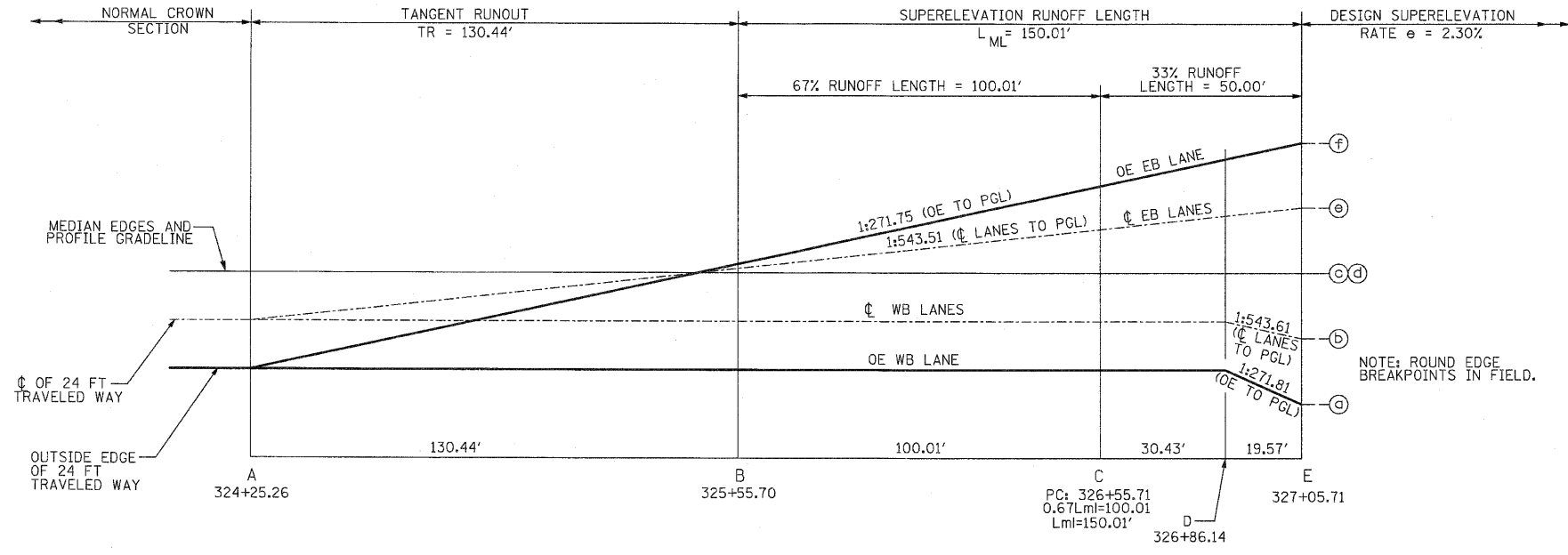
REVISIONS	
NAME	DATE

ILLINOIS DEPARTMENT OF TRANSPORTATION
SUPERELEVATION DETAILS
U.S. RTE. 30 (LINCOLN HIGHWAY)

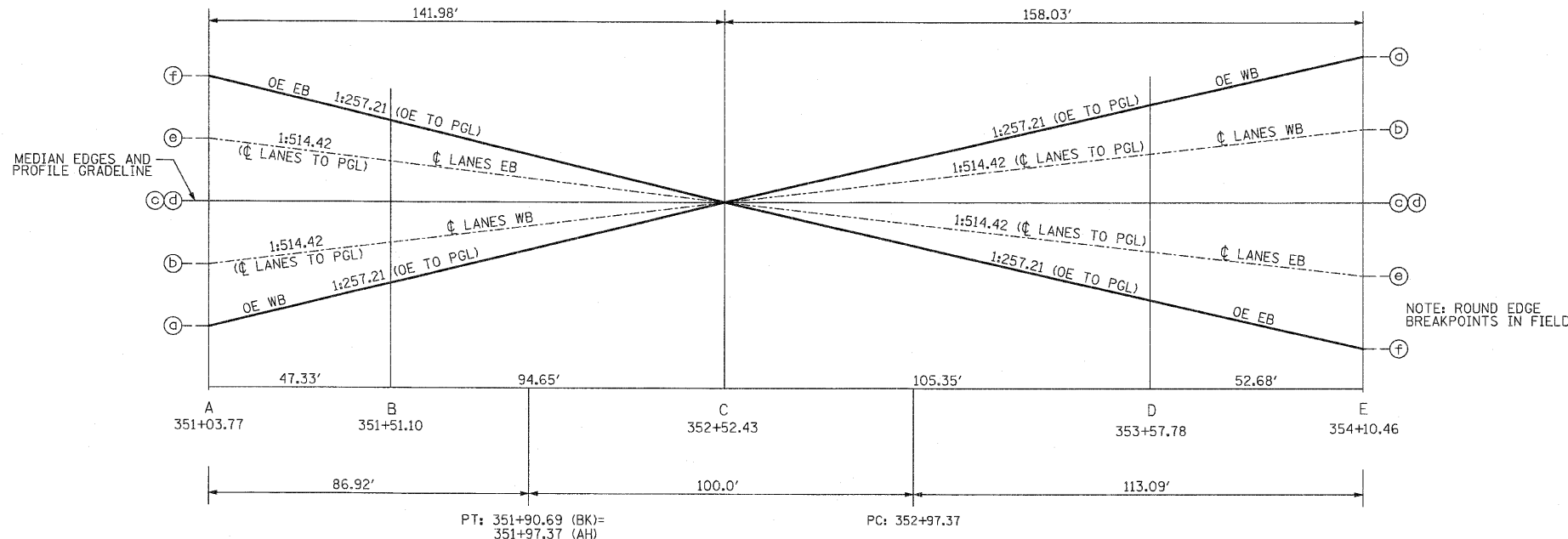
SCALE: 1" = NTS
DATE: / /
DRAWN BY: BAE
CHECKED BY: GB

F.A.P. RTE.	SECTION	COUNTY	TOTAL SHEETS	SHEET NO
353	(12&13)WRS-3	WILL	1235	116
STA.	TO STA.			
FED. ROAD DIST. NO.	ILLINOIS	FED. AID PROJECT		

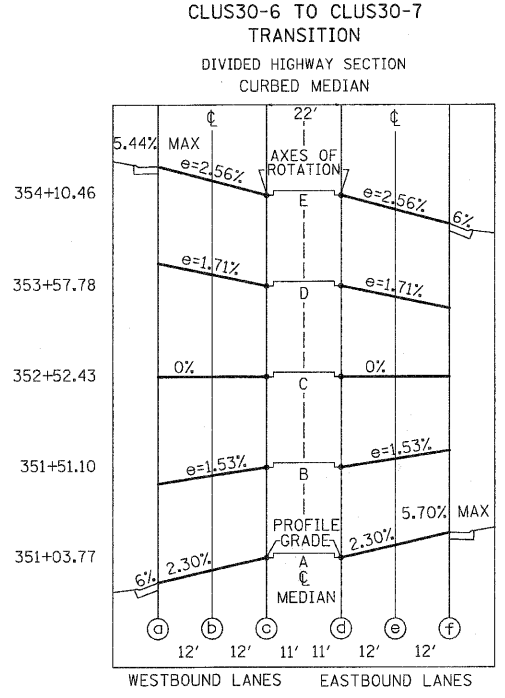
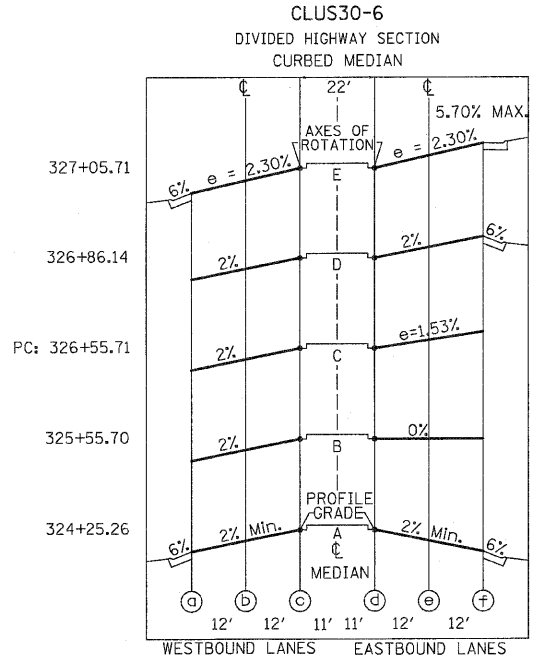
CONTRACT NO. 62479



CLUS 30-6
DIVIDED HIGHWAY SECTION



CLUS30-6 TO CLUS30-7
TRANSITION
DIVIDED HIGHWAY SECTION



NOTE:
WB C&G BEGINS TRANSITION FROM 6% FLAG SLOPE TO 5.44% MAX FLAG SLOPE @ STA 353+75.89.

EB C&G BEGINS TRANSITION FROM 6% FLAG SLOPE TO 5.70% MAX FLAG SLOPE @ STA 351+22.29.

REVISIONS	
NAME	DATE

ILLINOIS DEPARTMENT OF TRANSPORTATION

SUPERELEVATION DETAILS

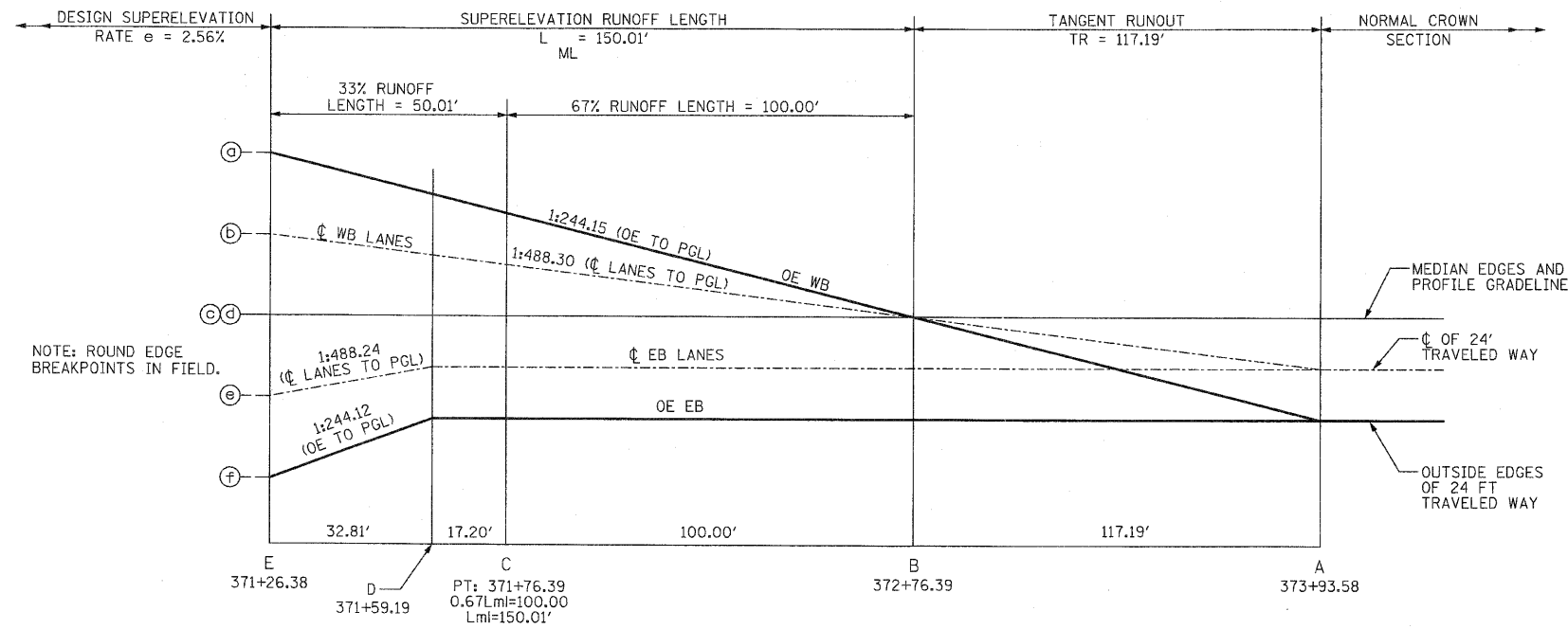
U.S. RTE. 30 (LINCOLN HIGHWAY)

SCALE: 1" = NTS
DATE: / /

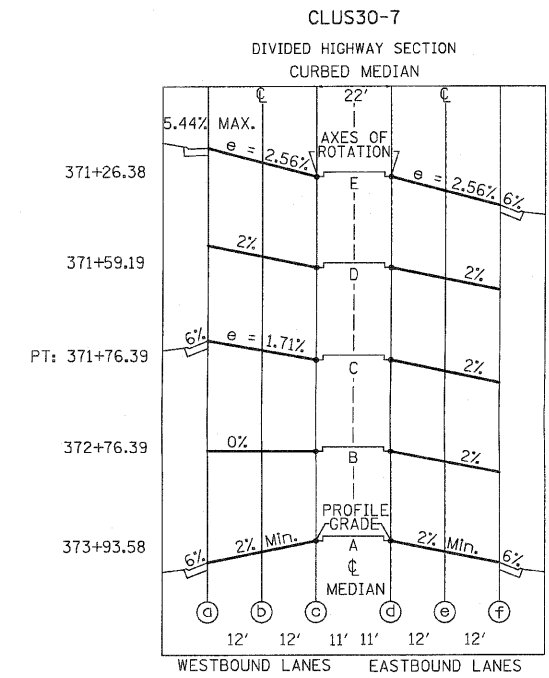
DRAWN BY: BAE
CHECKED BY: GB

F.A.P. RTE.	SECTION	COUNTY	TOTAL SHEETS	SHEET NO.
353	(12&13)WRS-3	WILL	1235	117
STA.		TO STA.		
FED. ROAD DIST. NO.	ILLINOIS	FED. AID PROJECT		

CONTRACT NO. 62479



CLUS30-7
DIVIDED HIGHWAY SECTION



REVISIONS	
NAME	DATE

ILLINOIS DEPARTMENT OF TRANSPORTATION
SUPERELEVATION DETAILS
 U.S. RTE. 30 (LINCOLN HIGHWAY)

SCALE: 1" = NTS
 DATE: / /

DRAWN BY: BAE
 CHECKED BY: GB

F.A.P. RTE.	SECTION	COUNTY	TOTAL SHEETS	SHEET NO.
353	(12&13)WRS-3	WILL	1235	118
STA.		TO STA.		
FED. ROAD DIST. NO.	ILLINOIS	FED. AID PROJECT		

CONTRACT NO. 62479

PRE-STAGE 1 GENERAL NOTES

PRE-STAGE 1 CONSTRUCTION

- CONSTRUCT NOISE WALLS "D" AND "F"
- CONSTRUCT HALF OF CULVERT "K" AND CULVERT "L", (SEE STRUCTURE PLANS).
- CONSTRUCT CULVERT "H" (SEE STRUCTURE PLANS).
- CONSTRUCT TEMPORARY PAVEMENT ALONG THE OUTSIDE OF THE EB LANES AT THE FOLLOWING LOCATIONS:
 - EAST AND WEST OF CULVERT "G"
 - WEST OF BRISBANE TO WEST OF VANCINA
 - VANCINA TO EAST OF VANCINA
 - WEST OF BLUESTONE BAY TO EAST OF RIDGEMORE
 - WEST OF LOCUST TO EAST OF LOCUST
- CONSTRUCT TEMPORARY PAVEMENT ALONG THE OUTSIDE OF THE WB LANES AT THE FOLLOWING LOCATIONS:
 - WEST OF SPENCER RD TO EAST OF SPENCER RD
 - CULVERT "H"
 - CULVERT "K"
 - CULVERT "L"
- CONSTRUCT TEMPORARY PAVEMENT IN THE MEDIAN AT THE FOLLOWING LOCATIONS:
 - MEDIAN WEST OF VANCINA
 - MEDIAN EAST OF VANCINA
 - MEDIAN OF PRESTANCIA
 - MEDIAN WEST OF CE @ STA 408+00
 - MEDIAN WEST OF US RTE 45
- CONSTRUCT CEDAR LN.
- CONSTRUCT STORM SEWER MAIN AND DETENTION OUTSIDE OF WB LANES AT THE FOLLOWING LOCATIONS:
 - 1 - 108TH AVE TO WEST OF ELM ST
- CONSTRUCT STORM SEWER DOWN CEDAR LN.
- INSTALL TEMP SIGNALS AT:
 - MARLEY RD
 - SCHOOLHOUSE RD
 - VANCINA LN
 - ELSNER RD

PRE-STAGE 1 TRAFFIC

USE THE FOLLOWING HIGHWAY STANDARDS, AS APPLICABLE TO CONSTRUCT TEMPORARY PAVEMENT, CULVERTS AND STORM SEWER:

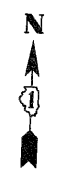
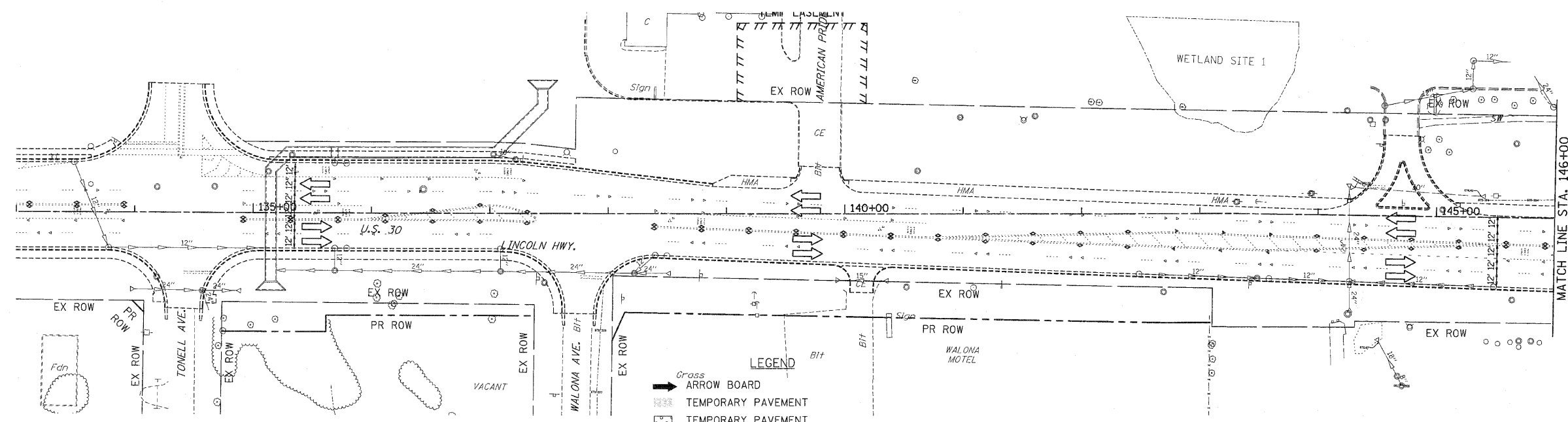
701001	701301	701431
701006	701306	701501
701011	701326	701502
701101	701336	701602
701106	701421	701606
701201	701422	701701

REVISIONS		ILLINOIS DEPARTMENT OF TRANSPORTATION MAINTENANCE OF TRAFFIC PRE-STAGE 1 U.S. RTE. 30 (LINCOLN HIGHWAY)
NAME	DATE	

SCALE : 1" = 50'
DATE : / /
DRAWN BY : BAE
CHECKED BY : GB

F.A.P. RTE.	SECTION	COUNTY	TOTAL SHEETS	SHEET NO.
353	(12&13)WRS-3	WILL	1235	119
STA. 119+00		TO STA. 146+00		
FED. ROAD DIST. NO.	ILLINOIS	FED. AID PROJECT		

CONTRACT NO. 62479



PAVEMENT MARKING KEY

1	4" SOLID - WHITE
2	12" SOLID - YELLOW
3	4" SOLID - YELLOW @ 11" C-C
4	24" STOP BAR - WHITE
5	12" SOLID - WHITE
6	6" SOLID - WHITE
7	6"-6'1/2' DASH-WHITE
8	4" SOLID - YELLOW
9	4" 30'/10' DASH WHITE

LEGEND

	ARROW BOARD
	TEMPORARY PAVEMENT
	TEMPORARY PAVEMENT CONSTRUCTED IN EARLIER STAGE
	CONSTRUCTION ZONE
	TYPE III BARRICADE WITH FLASHING LIGHTS
	TYPE II BARRICADE
	DRUM OR VERTICAL BARRICADE
	DIRECTION INDICATOR BARRICADE WITH STEADY BURN MONODIRECTIONAL LIGHT
	FLASHING LIGHT

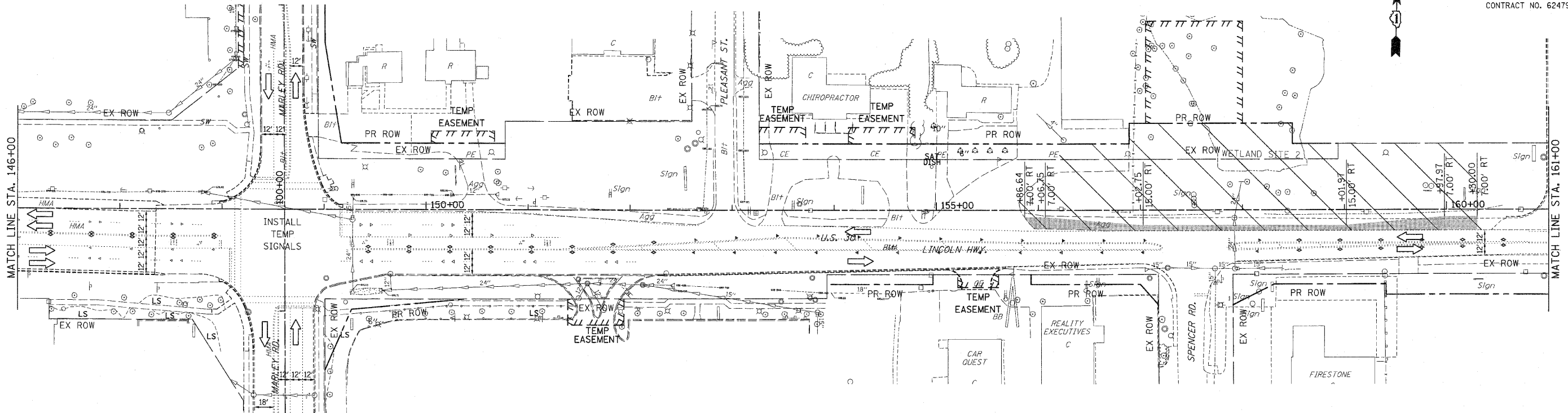
	TEMPORARY STRUCTURE NUMBER
	TEMPORARY PIPE NUMBER

REVISIONS

NAME	DATE

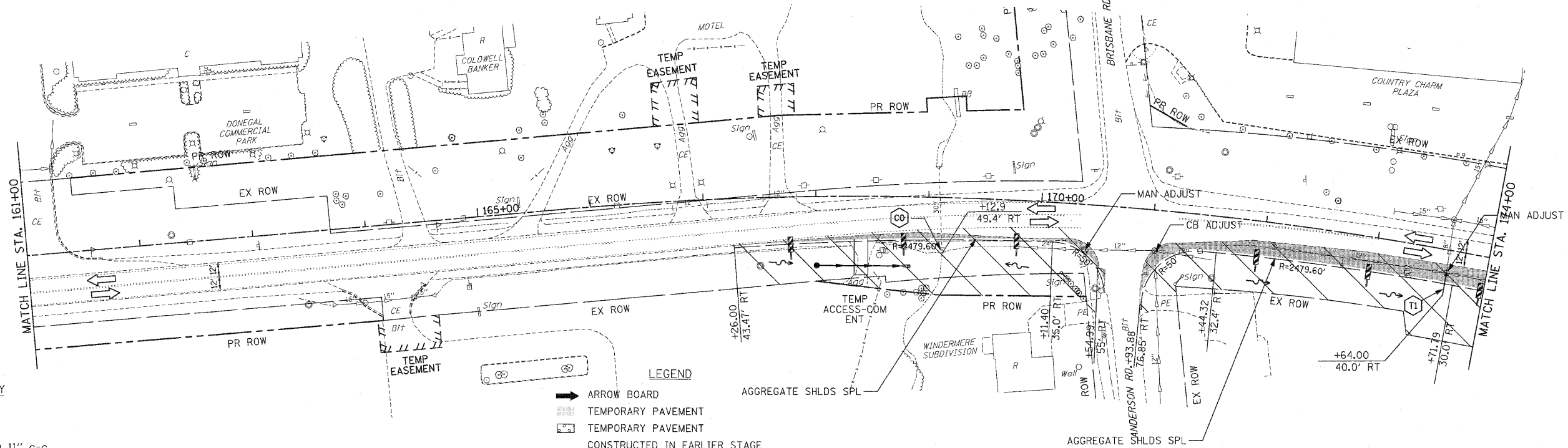
ILLINOIS DEPARTMENT OF TRANSPORTATION
MAINTENANCE OF TRAFFIC
 PRE-STAGE 1
 U.S. RTE. 30 (LINCOLN HIGHWAY)
 STA. 118+00 TO STA. 146+00
 SCALE : 1" = 50'
 DATE : / /
 DRAWN BY : BAE
 CHECKED BY : GB

F.A.P. RTE.	SECTION	COUNTY	TOTAL SHEETS	SHEET NO.
353	(12&13)WRS-3	WILL	1235	120
STA. 146+00		TO STA. 174+00		
FED. ROAD DIST. NO.	ILLINOIS	FED. AID PROJECT		
CONTRACT NO. 62479				



PIPE NO.	PIPE CULVERT (TEMPORARY)			SLOPE (FT/FT)	INVERT		TRENCH BACKFILL
	LENGTH	DIAMETER	CLASS TYPE		U.S.	D.S.	
C0	5	30	A 1	0.005	677.43	677.40	0.0

PIPE NO.	LENGTH	DIAMETER	TYPE	SLOPE (FT/FT)	INVERT		TRENCH BACKFILL
					U.S.	D.S.	
T1	20	18	1	.01	681.30	681.10	1.1



- PAVEMENT MARKING KEY**
- 1 4" SOLID - WHITE
 - 2 12" SOLID - YELLOW
 - 3 4" SOLID - YELLOW @ 11" C-C
 - 4 24" STOP BAR - WHITE
 - 5 12" SOLID - WHITE
 - 6 6" SOLID - WHITE
 - 7 6"-6'/2" DASH-WHITE
 - 8 4" SOLID - YELLOW
 - 9 4" 30'/10" DASH WHITE

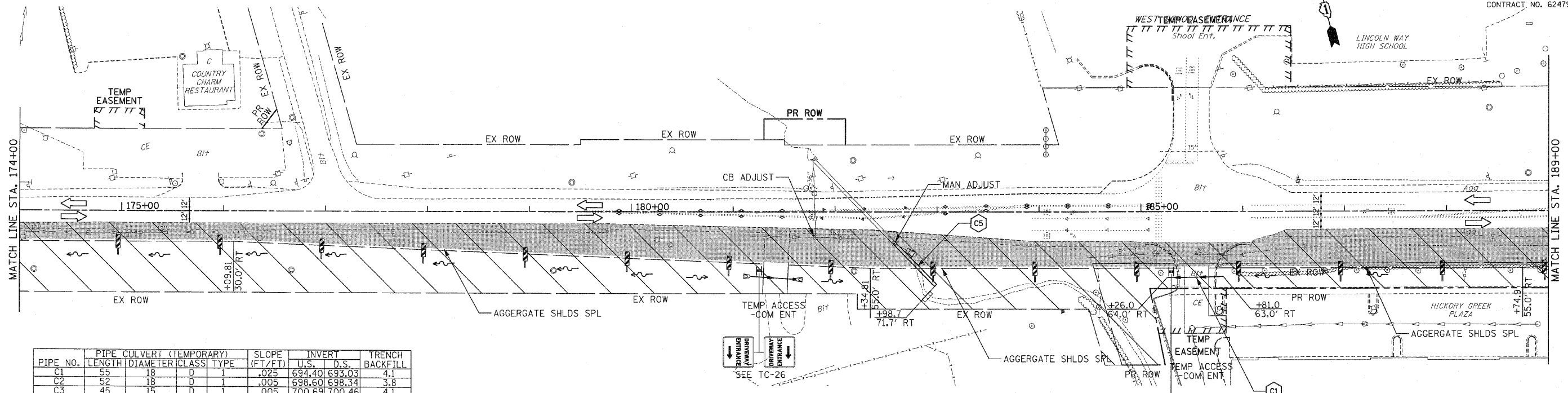
- LEGEND**
- ARROW BOARD
 - TEMPORARY PAVEMENT
 - CONSTRUCTED IN EARLIER STAGE
 - CONSTRUCTION ZONE
 - TYPE III BARRICADE WITH FLASHING LIGHTS
 - TYPE II BARRICADE
 - DRUM OR VERTICAL BARRICADE
 - DIRECTION INDICATOR BARRICADE WITH STEADY BURN MONODIRECTIONAL LIGHT
 - FLASHING LIGHT

- (XX) TEMPORARY STRUCTURE NUMBER
- (XX) TEMPORARY PIPE NUMBER

REVISIONS	
NAME	DATE

ILLINOIS DEPARTMENT OF TRANSPORTATION
MAINTENANCE OF TRAFFIC
 PRE-STAGE 1
 U.S. RTE. 30 (LINCOLN HIGHWAY)
 STA. 146+00 TO STA. 174+00
 SCALE: 1" = 50'
 DATE: / / DRAWN BY: BAE
 CHECKED BY: GB

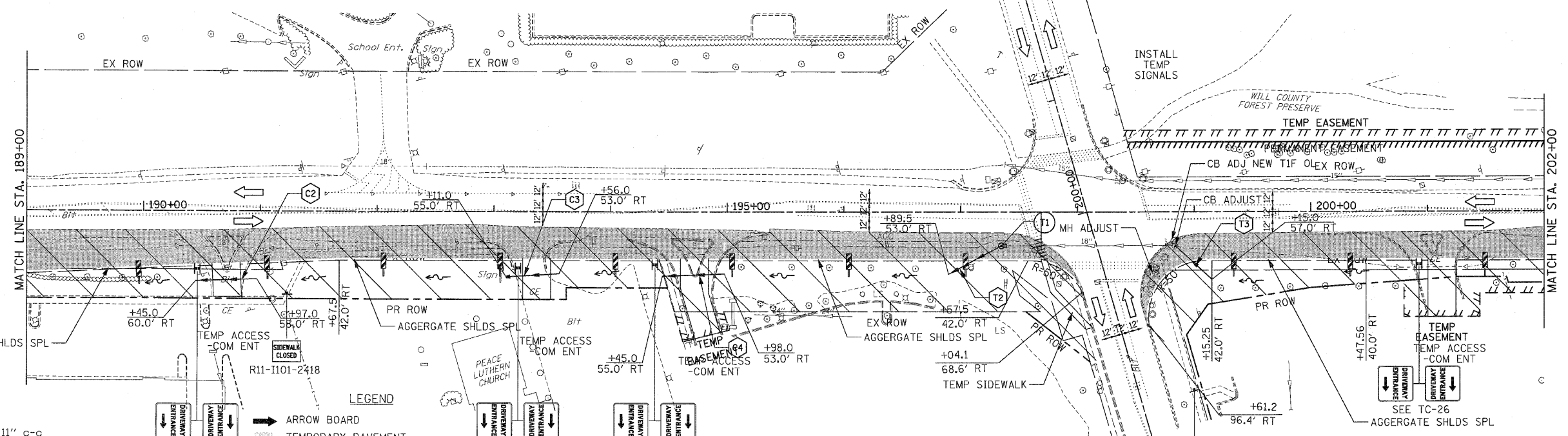
F.A.P. RTE.	SECTION	COUNTY	TOTAL SHEETS	SHEET NO
353	(12&13)WRS-3	WILL	1235	121
STA. 174+00		TO STA. 202+00		
FED. ROAD DIST. NO.	ILLINOIS	FED. AID PROJECT		
CONTRACT NO. 62479				



PIPE NO.	PIPE CULVERT (TEMPORARY)		SLOPE (FT/FT)	INVERT		TRENCH BACKFILL
	LENGTH	DIAMETER CLASS		U.S.	D.S.	
C1	55	18	.025	694.40	693.03	4.1
C2	45	18	.005	698.60	698.34	3.8
C3	43	15	.005	700.69	700.46	4.1
C4	43	15	.005	701.40	701.19	3.9
C5	58	36	.005	686.09	685.80	12.2

STRUCTURE	STATION	OFFSET	TYPE	FRAME	RIM ELEVATION	INVERT ELEVATION			
						NORTH	EAST	SOUTH	WEST
T1	197+34.8	29.0 RT	MH A4	I CL	706.65		EX702.1	702.10	
T2	199+15.3	58.0 RT	CB C	T8	706.10	702.10			

PIPE NO.	PIPE		SLOPE (FT/FT)	INVERT		TRENCH BACKFILL
	LENGTH	DIAMETER TYPE		U.S.	D.S.	
T2	51	18	.005	702.6	702.5	2.9
T3	43	18	.025	706.10	705.03	2.5



PAVEMENT MARKING KEY

- 1 4" SOLID - WHITE
- 2 12" SOLID - YELLOW
- 3 4" SOLID - YELLOW @ 11" C-C
- 4 24" STOP BAR - WHITE
- 5 12" SOLID - WHITE
- 6 6" SOLID - WHITE
- 7 6"-6'/2' DASH-WHITE
- 8 4" SOLID - YELLOW
- 9 4" 30'/10' DASH WHITE

LEGEND

- ARROW BOARD
- TEMPORARY PAVEMENT
- CONSTRUCTED IN EARLIER STAGE
- CONSTRUCTION ZONE
- TYPE III BARRICADE WITH FLASHING LIGHTS
- TYPE II BARRICADE
- DRUM OR VERTICAL BARRICADE
- DIRECTION INDICATOR BARRICADE WITH
- STEADY BURN MONODIRECTIONAL LIGHT
- FLASHING LIGHT
- TEMPORARY STRUCTURE NUMBER
- TEMPORARY PIPE NUMBER

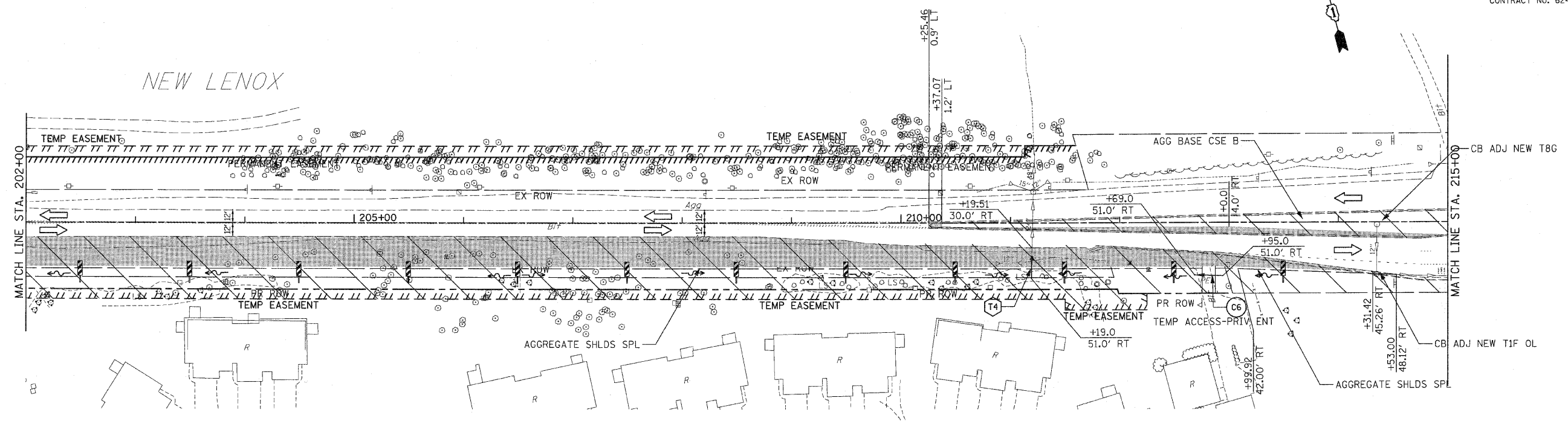
REVISIONS	
NAME	DATE

ILLINOIS DEPARTMENT OF TRANSPORTATION
MAINTENANCE OF TRAFFIC
 PRE-STAGE 1
 U.S. RTE. 30 (LINCOLN HIGHWAY)
 STA. 174+00 TO STA. 202+00
 SCALE: 1" = 50'
 DATE: / / DRAWN BY: BAE
 CHECKED BY: GB

F.A.P. RTE.	SECTION	COUNTY	TOTAL SHEETS	SHEET NO.
353	(12&13)WRS-3	WILL	1235	122
STA. 202+00 TO STA. 230+00				
FED. ROAD DIST. NO.		ILLINOIS	FED. AID PROJECT	

CONTRACT NO. 62479

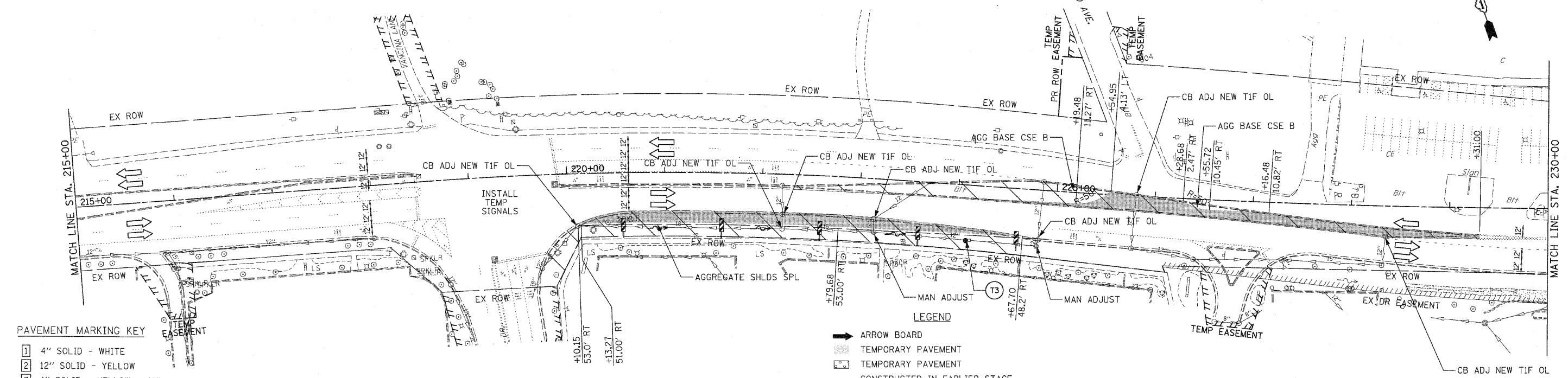
NEW LENOX



PIPE NO.	PIPE CULVERT (TEMPORARY)	SLOPE (FT/FT)	INVERT U.S.	INVERT D.S.	TRENCH BACKFILL
C6	26 15 D 1	0.014	720.43	720.08	2.1

PIPE NO.	PIPE	DIAMETER	TYPE	SLOPE (FT/FT)	INVERT U.S.	INVERT D.S.	TRENCH BACKFILL
T4	21 24	1		.005	718.34	718.23	2.9

STRUCTURE	STATION	OFFSET	TYPE	FRAME	RIM ELEVATION	INVERT ELEVATION NORTH	INVERT ELEVATION EAST	INVERT ELEVATION SOUTH	INVERT ELEVATION WEST
T3	224+10.0	56.2 RT	IN B	B	732.0		EX728.95		EX728.95



- PAVEMENT MARKING KEY**
- 1 4" SOLID - WHITE
 - 2 12" SOLID - YELLOW
 - 3 4" SOLID - YELLOW @ 11" C-C
 - 4 24" STOP BAR - WHITE
 - 5 12" SOLID - WHITE
 - 6 6" SOLID - WHITE
 - 7 6"-6 1/2" DASH-WHITE
 - 8 4" SOLID - YELLOW
 - 9 4" 30'/10' DASH WHITE

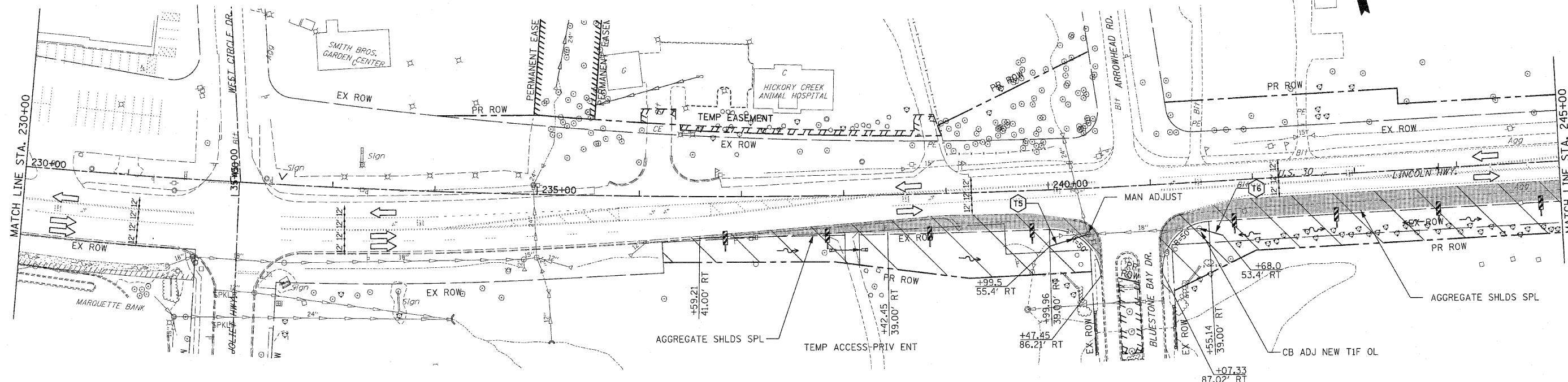
- LEGEND**
- ➔ ARROW BOARD
 - ▨ TEMPORARY PAVEMENT
 - ▨ TEMPORARY PAVEMENT
 - ▨ CONSTRUCTED IN EARLIER STAGE
 - ▨ CONSTRUCTION ZONE
 - ⊥ TYPE III BARRICADE WITH FLASHING LIGHTS
 - ⊥ TYPE II BARRICADE
 - ⊥ DRUM OR VERTICAL BARRICADE
 - ➔ DIRECTION INDICATOR BARRICADE WITH STEADY BURN MONODIRECTIONAL LIGHT
 - ⊥ FL FLASHING LIGHT
 - ⊙ XX TEMPORARY STRUCTURE NUMBER
 - ⊙ XX TEMPORARY PIPE NUMBER

REVISIONS	
NAME	DATE

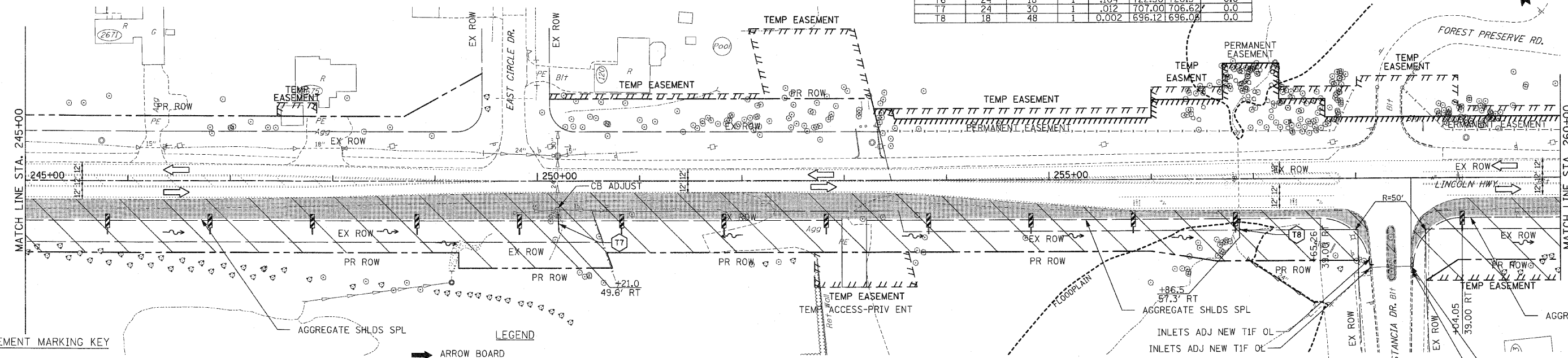
ILLINOIS DEPARTMENT OF TRANSPORTATION
MAINTENANCE OF TRAFFIC
 PRE-STAGE 1
 U.S. RTE. 30 (LINCOLN HIGHWAY)
 STA. 202+00 TO STA. 230+00
 SCALE: 1" = 50'
 DATE: / / DRAWN BY: BAE
 CHECKED BY: GB

F.A.P. RTE.	SECTION	COUNTY	TOTAL SHEETS	SHEET NO
353	(12&13)WRS-3	WILL	1235	123
STA. 230+00		TO STA. 260+00		
FED. ROAD DIST. NO.	ILLINKS	FED. AID PROJECT		

CONTRACT NO. 62479



PIPE NO.	PIPE LENGTH	PIPE DIAMETER	PIPE TYPE	SLOPE (FT/FT)	INVERT U.S.	INVERT D.S.	TRENCH BACKFILL
T5	39	24	2	.076	720.30	717.33	1.9
T6	24	18	1	.104	722.50	720.5	0.0
T7	24	30	1	.012	707.00	706.62	0.0
T8	18	48	1	0.002	696.12	696.08	0.0



PAVEMENT MARKING KEY

1	4" SOLID - WHITE
2	12" SOLID - YELLOW
3	4" SOLID - YELLOW @ 11" c-c
4	24" STOP BAR - WHITE
5	12" SOLID - WHITE
6	6" SOLID - WHITE
7	6"-6'/2" DASH-WHITE
8	4" SOLID - YELLOW
9	4" 30'/10' DASH WHITE

LEGEND

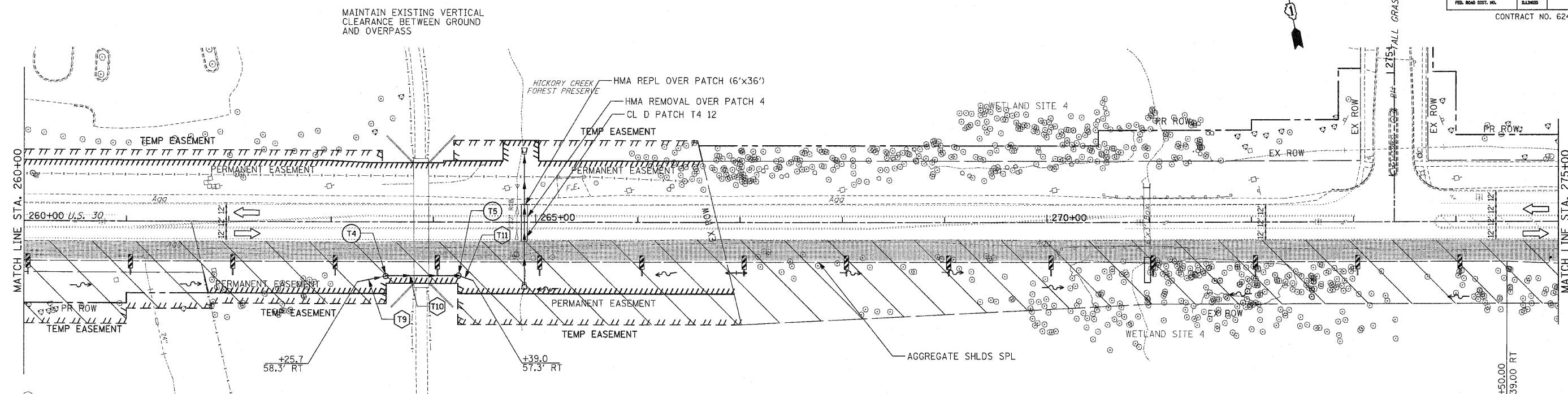
	ARROW BOARD
	TEMPORARY PAVEMENT
	TEMPORARY PAVEMENT CONSTRUCTED IN EARLIER STAGE
	CONSTRUCTION ZONE
	TYPE III BARRICADE WITH FLASHING LIGHTS
	TYPE II BARRICADE
	DRUM OR VERTICAL BARRICADE
	DIRECTION INDICATOR BARRICADE WITH STEADY BURN MONODIRECTIONAL LIGHT
	FLASHING LIGHT
	TEMPORARY STRUCTURE NUMBER
	TEMPORARY PIPE NUMBER

REVISIONS

NAME	DATE

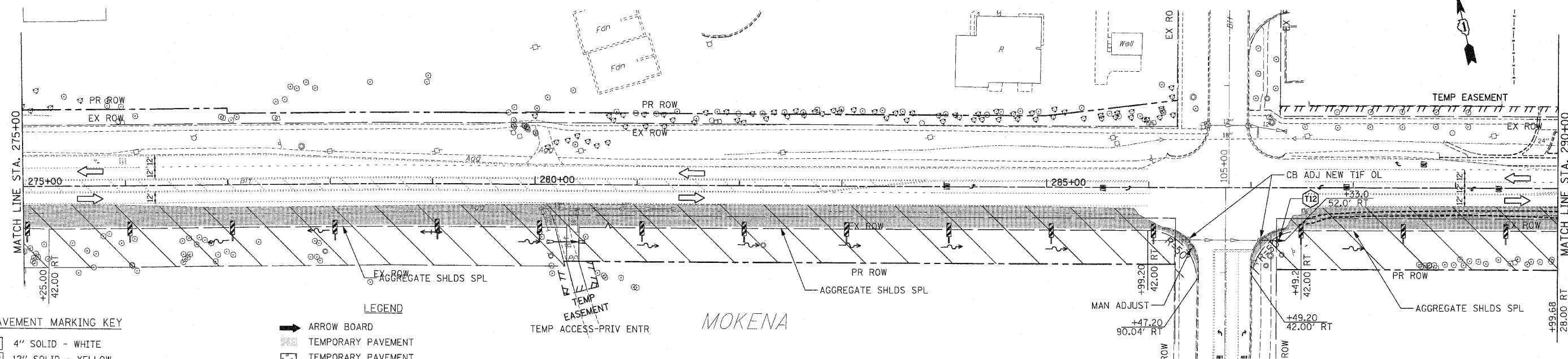
ILLINOIS DEPARTMENT OF TRANSPORTATION
MAINTENANCE OF TRAFFIC
 PRE-STAGE 1
 U.S. RTE. 30 (LINCOLN HIGHWAY)
 STA. 230+00 TO STA. 260+00
 SCALE : 1" = 50'
 DATE : / /
 DRAWN BY : BAE
 CHECKED BY : GB

F.A.P. RTE.	SECTION	COUNTY	TOTAL SHEETS	SHEET NO
353	(12&13)WRS-3	WILL	1235	124
STA. 260+00		TO STA. 290+00		
FED. ROAD DIST. NO.	BILLINGS	FED. AID PROJECT		
CONTRACT NO. 62479				



STRUCTURE	STRUCTURE			RIM ELEVATION	INVERT ELEVATION		
	STATION	OFFSET	TYPE		NORTH	EAST	SOUTH
T4	263+54.8	52.6 RT	MH A4	699.90	697.01	697.01	
T4	264+24.0	52.6 RT	MH A4	699.70	696.80	696.80	

PIPE NO.	LENGTH	PIPE DIAMETER	TYPE	SLOPE (FT/FT)	INVERT		TRENCH BACKFILL
					U.S.	D.S.	
T9	29	24	1	.003	697.1	697.01	0
T10	70	24	1	.003	697.01	696.80	0
T11	15	24	1	.003	696.80	696.76	0
T12	25	15	1	.005	708.49	708.34	1.0



PAVEMENT MARKING KEY

- 1 4" SOLID - WHITE
- 2 12" SOLID - YELLOW
- 3 4" SOLID - YELLOW @ 11" C-C
- 4 24" STOP BAR - WHITE
- 5 12" SOLID - WHITE
- 6 6" SOLID - WHITE
- 7 6"-6'/2' DASH-WHITE
- 8 4" SOLID - YELLOW
- 9 4" 30'/10' DASH WHITE

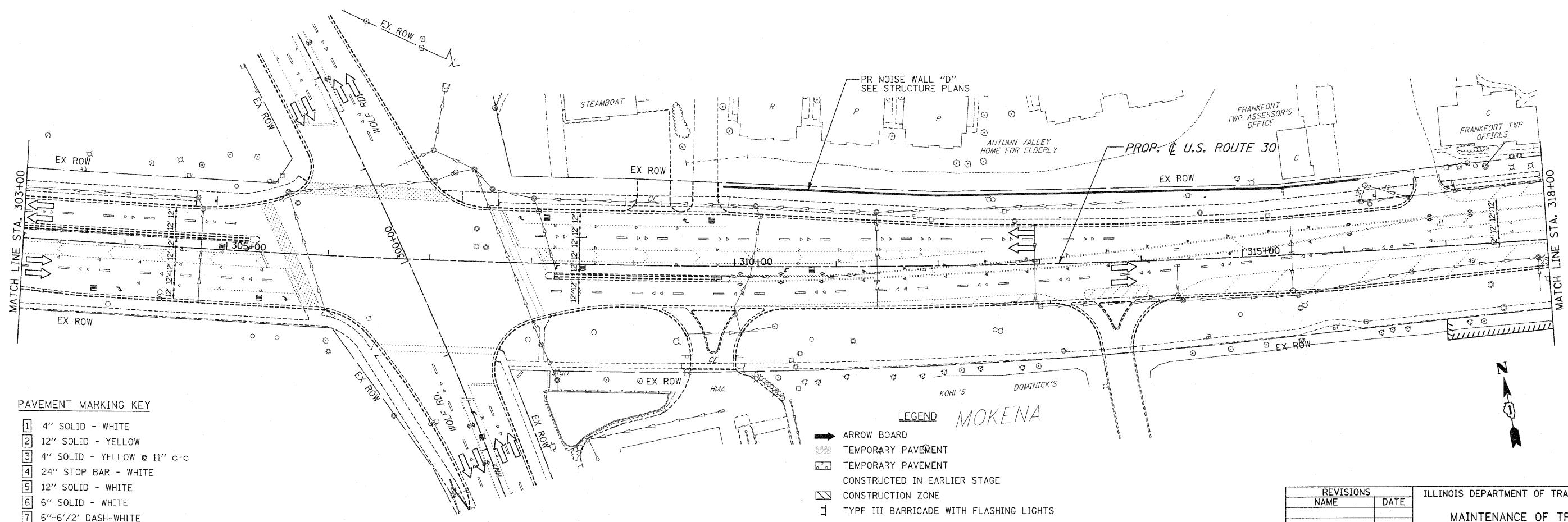
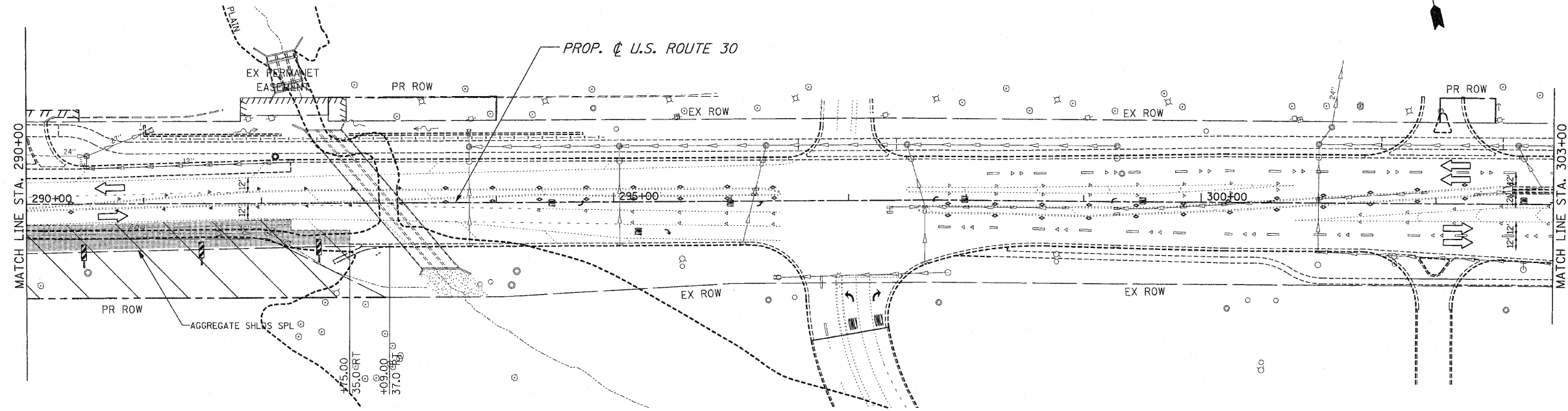
LEGEND

- ARROW BOARD
- TEMPORARY PAVEMENT
- TEMPORARY PAVEMENT
- CONSTRUCTED IN EARLIER STAGE
- CONSTRUCTION ZONE
- TYPE III BARRICADE WITH FLASHING LIGHTS
- TYPE II BARRICADE
- DRUM OR VERTICAL BARRICADE
- DIRECTION INDICATOR BARRICADE WITH STEADY BURN MONODIRECTIONAL LIGHT
- FLASHING LIGHT
- TEMPORARY STRUCTURE NUMBER
- TEMPORARY PIPE NUMBER

REVISIONS	
NAME	DATE

ILLINOIS DEPARTMENT OF TRANSPORTATION
MAINTENANCE OF TRAFFIC
 PRE-STAGE 1
 U.S. RTE. 30 (LINCOLN HIGHWAY)
 STA. 260+00 TO STA. 290+00
 SCALE: 1" = 50'
 DATE: / /
 DRAWN BY: BAE
 CHECKED BY: GB

F.A.P. RTE.	SECTION	COUNTY	TOTAL SHEETS	SHEET NO.
353	(12&13)WRS-3	WILL	1235	125
STA. 290+00		TO STA. 318+00		
FED. ROAD DIST. NO.	ILLINOIS	FED. AID PROJECT		
CONTRACT NO. 62479				



PAVEMENT MARKING KEY

- 1 4" SOLID - WHITE
- 2 12" SOLID - YELLOW
- 3 4" SOLID - YELLOW @ 11" c-c
- 4 24" STOP BAR - WHITE
- 5 12" SOLID - WHITE
- 6 6" SOLID - WHITE
- 7 6"-6'/2" DASH-WHITE
- 8 4" SOLID - YELLOW
- 9 4" 30'/10' DASH WHITE

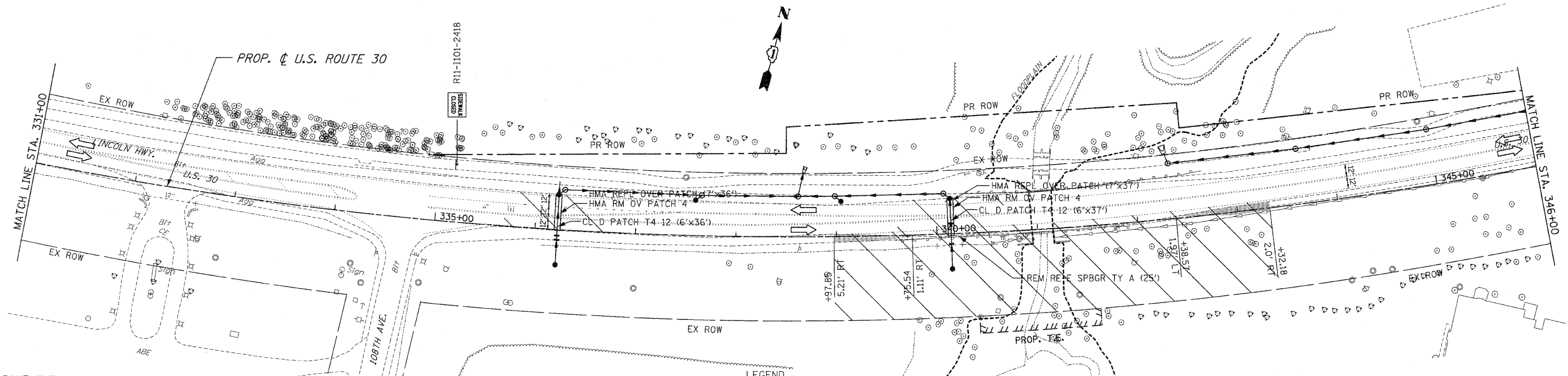
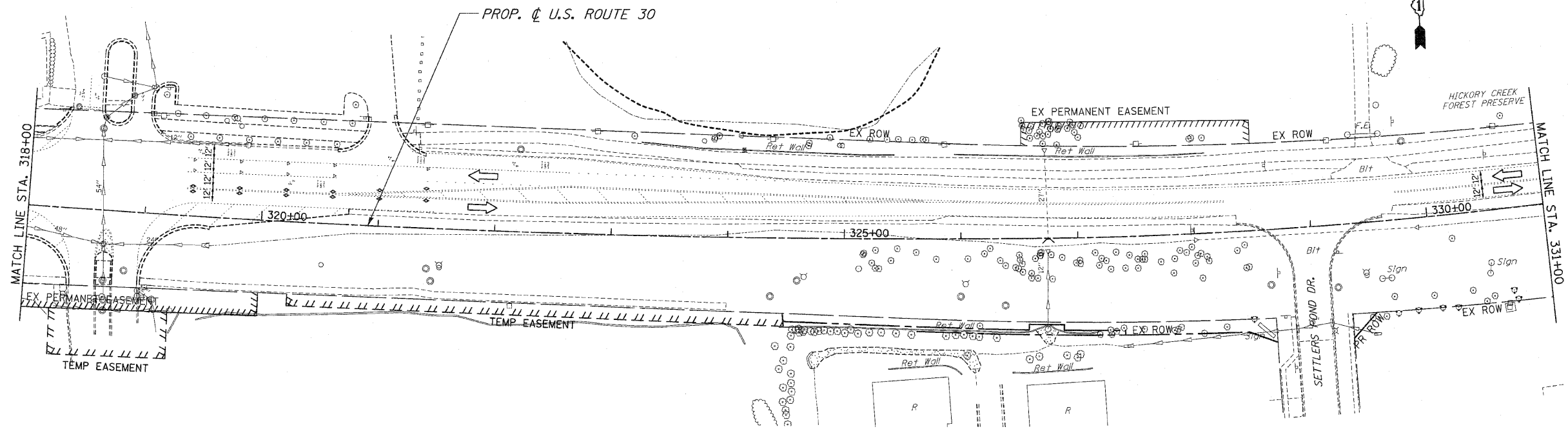
- LEGEND MOKENA**
- ARROW BOARD
 - TEMPORARY PAVEMENT
 - TEMPORARY PAVEMENT CONSTRUCTED IN EARLIER STAGE
 - CONSTRUCTION ZONE
 - TYPE III BARRICADE WITH FLASHING LIGHTS
 - TYPE II BARRICADE
 - DRUM OR VERTICAL BARRICADE
 - DIRECTION INDICATOR BARRICADE WITH STEADY BURN MONODIRECTIONAL LIGHT
 - FLASHING LIGHT
 - XX TEMPORARY STRUCTURE NUMBER
 - XX TEMPORARY PIPE NUMBER

REVISIONS	
NAME	DATE

ILLINOIS DEPARTMENT OF TRANSPORTATION
MAINTENANCE OF TRAFFIC
 PRE-STAGE 1
 U.S. RTE. 30 (LINCOLN HIGHWAY)
 STA. 290+00 TO STA. 318+00
 SCALE: 1" = 50'
 DATE: / / DRAWN BY: BAE
 CHECKED BY: CB

F.A.P. RTE.	SECTION	COUNTY	TOTAL SHEETS	SHEET NO.
353	(12&13)WRS-3	WILL	1235	126
STA. 318+00		TO STA. 346+00		
FED. ROAD DIST. NO.	ILLINOIS	FED. AID PROJECT		

CONTRACT NO. 62479



PAVEMENT MARKING KEY

- 1 4" SOLID - WHITE
- 2 12" SOLID - YELLOW
- 3 4" SOLID - YELLOW @ 11" o-c
- 4 24" STOP BAR - WHITE
- 5 12" SOLID - WHITE
- 6 6" SOLID - WHITE
- 7 6"-6'/2" DASH-WHITE
- 8 4" SOLID - YELLOW
- 9 4" 30'/10' DASH WHITE

LEGEND

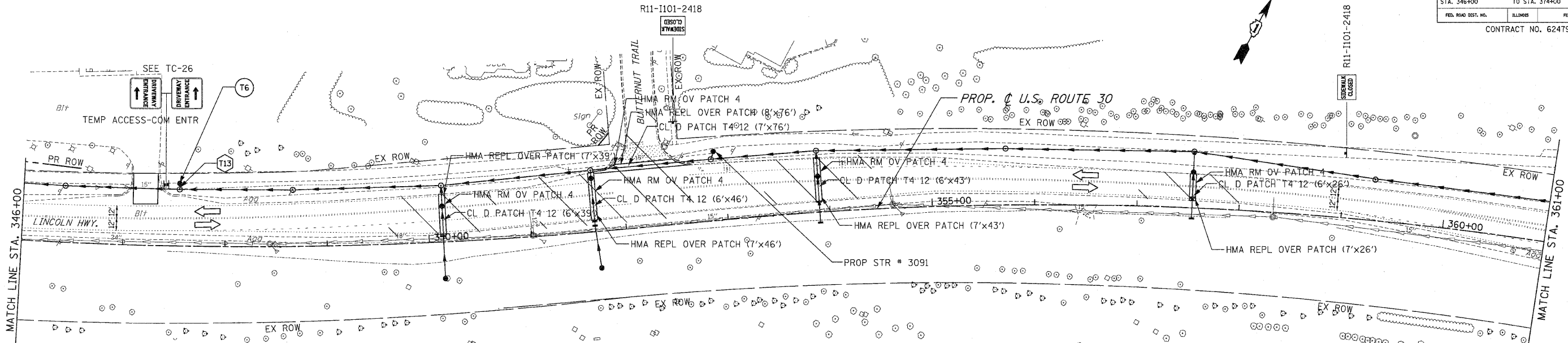
- ARROW BOARD
- TEMPORARY PAVEMENT
- TEMPORARY PAVEMENT CONSTRUCTED IN EARLIER STAGE
- CONSTRUCTION ZONE
- TYPE III BARRICADE WITH FLASHING LIGHTS
- TYPE II BARRICADE
- DRUM OR VERTICAL BARRICADE
- DIRECTION INDICATOR BARRICADE WITH STEADY BURN MONODIRECTIONAL LIGHT
- FLASHING LIGHT
- TEMPORARY STRUCTURE NUMBER
- TEMPORARY PIPE NUMBER

REVISIONS	
NAME	DATE

ILLINOIS DEPARTMENT OF TRANSPORTATION
MAINTENANCE OF TRAFFIC
 PRE-STAGE 1
 U.S. RTE. 30 (LINCOLN HIGHWAY)
 STA. 318+00 TO STA. 346+00
 SCALE : 1" = 50'
 DATE : 10/12/2010
 DRAWN BY : BAE
 CHECKED BY : GB

F.A.P. RTE.	SECTION	COUNTY	TOTAL SHEETS	SHEET NO.
353	(12&13)WRS-3	WILL	1235	127
STA. 346+00		TO STA. 374+00		
FED. ROAD DIST. NO.	ILLINOIS	FED. AID PROJECT		

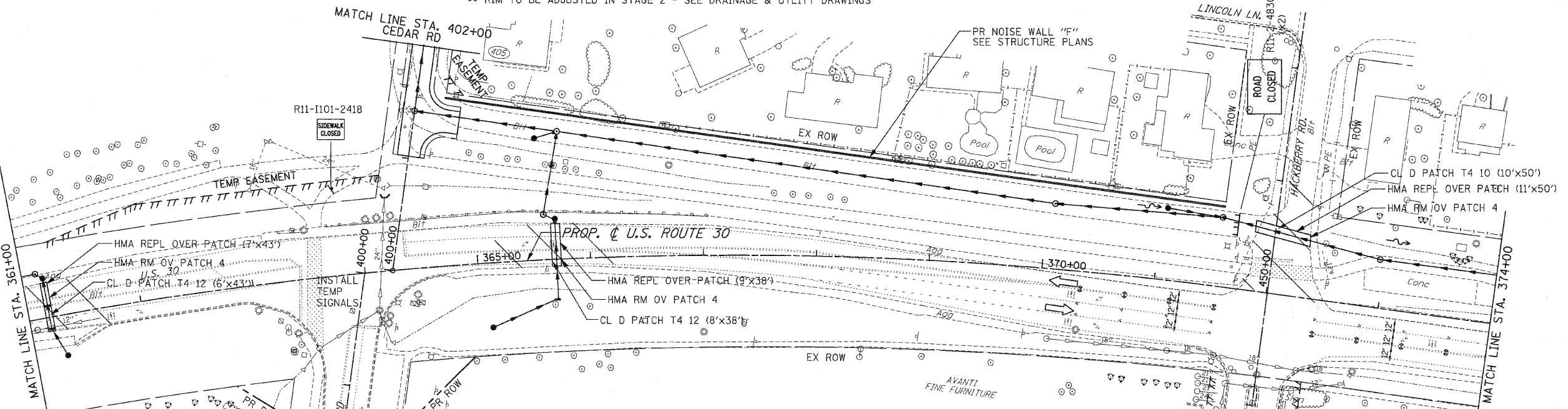
CONTRACT NO. 62479



STRUCTURE	STATION	OFFSET	TYPE	FRAME	RIM ELEVATION	INVERT ELEVATION			
						NORTH	EAST	SOUTH	WEST
T6	347+55.0	61.0'	LT CB C	8	725.2			721.45	
STR #3091	352+92	67.0'	LT CB C	8	732.30**			727.30	

PIPE NO.	LENGTH	DIAMETER	TYPE	SLOPE (FT/FT)	INVERT		TRENCH BACKFILL
					U.S.	D.S.	
T13	6	24	1	.005	721.32	721.29	0

** RIM TO BE ADJUSTED IN STAGE 2 - SEE DRAINAGE & UTILITY DRAWINGS



- PAVEMENT MARKING KEY**
- 1 4" SOLID - WHITE
 - 2 12" SOLID - YELLOW
 - 3 4" SOLID - YELLOW @ 11" c-c
 - 4 24" STOP BAR - WHITE
 - 5 12" SOLID - WHITE
 - 6 6" SOLID - WHITE
 - 7 6"-6'/2' DASH-WHITE
 - 8 4" SOLID - YELLOW
 - 9 4" 30'/10' DASH WHITE

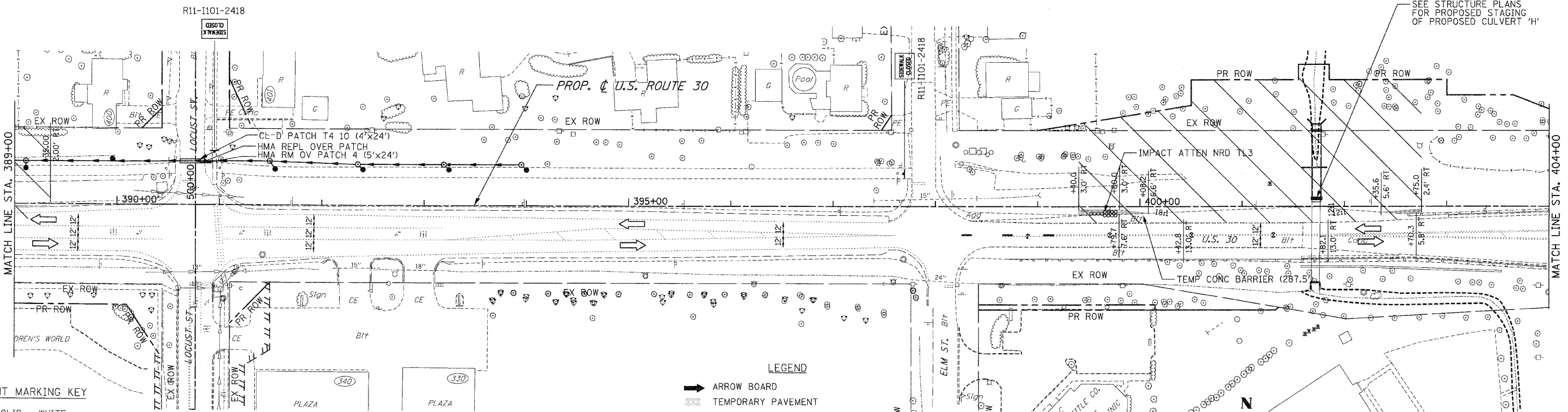
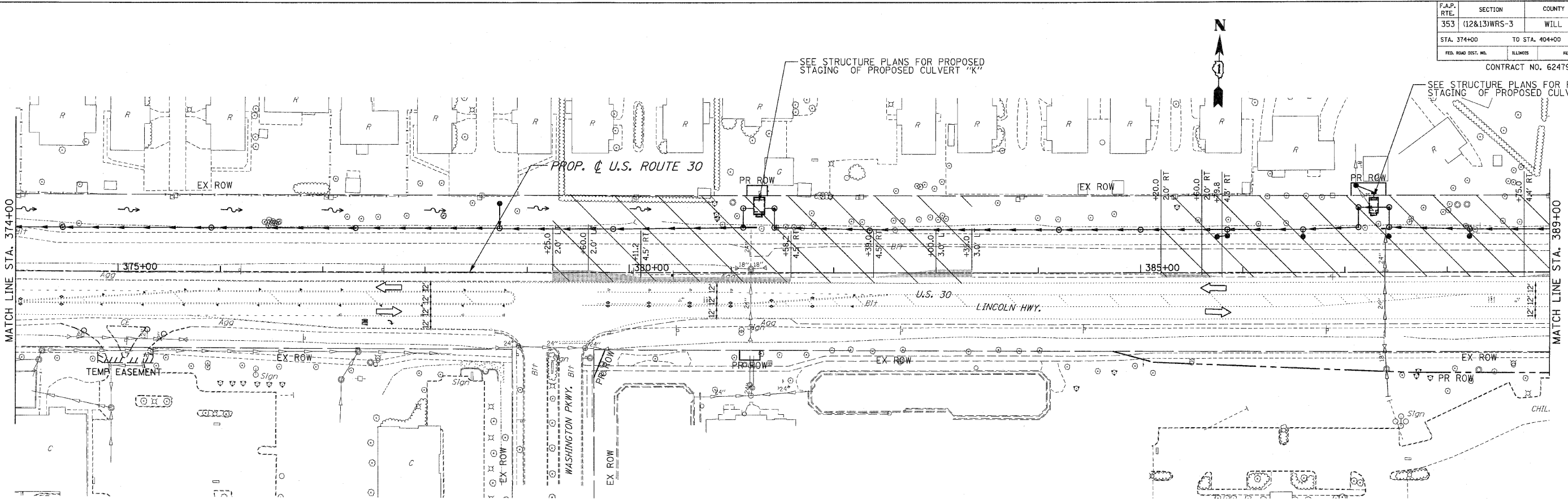
- LEGEND**
- ARROW BOARD
 - TEMPORARY PAVEMENT
 - TEMPORARY PAVEMENT
 - CONSTRUCTED IN EARLIER STAGE
 - CONSTRUCTION ZONE
 - TYPE III BARRICADE WITH FLASHING LIGHTS
 - TYPE II BARRICADE
 - DRUM OR VERTICAL BARRICADE
 - DIRECTION INDICATOR BARRICADE WITH STEADY BURN MONODIRECTIONAL LIGHT
 - FLASHING LIGHT
 - TEMPORARY STRUCTURE NUMBER
 - TEMPORARY PIPE NUMBER
 - TEMPORARY STRUCTURE NUMBER
 - TEMPORARY PIPE NUMBER

REVISIONS	
NAME	DATE

ILLINOIS DEPARTMENT OF TRANSPORTATION
MAINTENANCE OF TRAFFIC
 PRE-STAGE 1
 U.S. RTE. 30 (LINCOLN HIGHWAY)
 STA. 346+00 TO STA. 374+00
 SCALE : 1" = 50'
 DATE : / / DRAWN BY : BAE
 CHECKED BY : GB

F.A.P. RTE.	SECTION	COUNTY	TOTAL SHEETS	SHEET NO.
353	(12&13)WRS-3	WILL	1235	128
STA. 374+00		TO STA. 404+00		
FED. ROAD DIST. NO.	ILLINOIS	FED. AID PROJECT		

CONTRACT NO. 62479



PAVEMENT MARKING KEY

1	4" SOLID - WHITE
2	12" SOLID - YELLOW
3	4" SOLID - YELLOW @ 11" C-C
4	24" STOP BAR - WHITE
5	12" SOLID - WHITE
6	6" SOLID - WHITE
7	6"-6 1/2" DASH-WHITE
8	4" SOLID - YELLOW
9	4" 30'/10' DASH WHITE

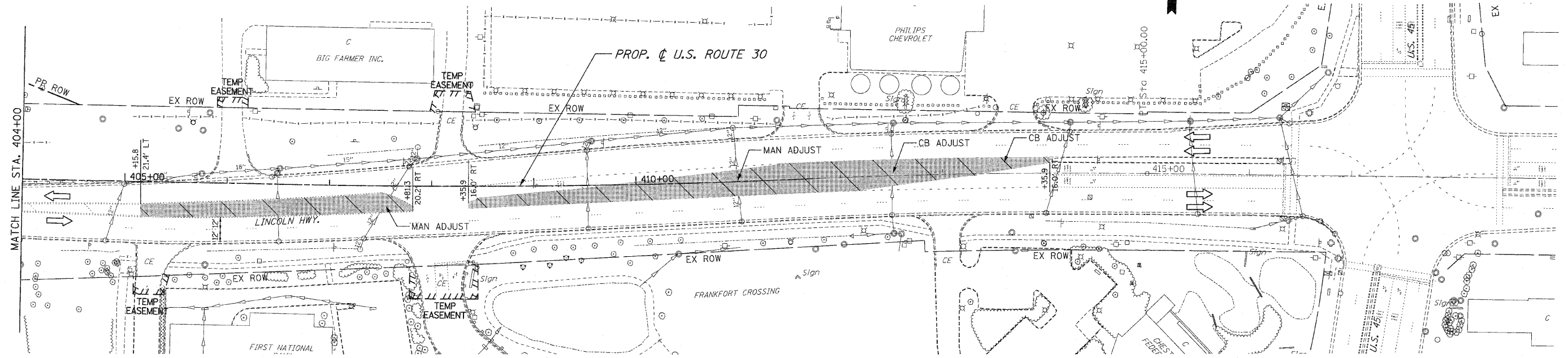
LEGEND

➔	ARROW BOARD
▨	TEMPORARY PAVEMENT
▨	TEMPORARY PAVEMENT CONSTRUCTED IN EARLIER STAGE
▨	CONSTRUCTION ZONE
⊥	TYPE III BARRICADE WITH FLASHING LIGHTS
⊥	TYPE II BARRICADE
⊥	DRUM OR VERTICAL BARRICADE
⊥	DIRECTION INDICATOR BARRICADE WITH STEADY BURN MONODIRECTIONAL LIGHT
⊥	FLASHING LIGHT
⊗	TEMPORARY STRUCTURE NUMBER
⊗	TEMPORARY PIPE NUMBER

REVISIONS		ILLINOIS DEPARTMENT OF TRANSPORTATION
NAME	DATE	
		MAINTENANCE OF TRAFFIC PRE-STAGE 1 U.S. RTE. 30 (LINCOLN HIGHWAY) STA. 374+00 TO STA. 404+00 SCALE: 1" = 50' DATE: / / DRAWN BY: BAE CHECKED BY: GB

F.A.P. RTE.	SECTION	COUNTY	TOTAL SHEETS	SHEET NO.
353	(12&13)WRS-3	WILL	1235	129
STA. 404+00		TO STA. 434+00		
FED. ROAD DIST. NO.	BILLINGS	FED. AID PROJECT		

CONTRACT NO. 62479



PAVEMENT MARKING KEY

- 1 4" SOLID - WHITE
- 2 12" SOLID - YELLOW
- 3 4" SOLID - YELLOW @ 11" c-c
- 4 24" STOP BAR - WHITE
- 5 12" SOLID - WHITE
- 6 6" SOLID - WHITE
- 7 6"-6'/2' DASH-WHITE
- 8 4" SOLID - YELLOW
- 9 4" 30'/10' DASH WHITE

LEGEND

- ➔ ARROW BOARD
- ▨ TEMPORARY PAVEMENT
- ▨ TEMPORARY PAVEMENT CONSTRUCTED IN EARLIER STAGE
- ▨ CONSTRUCTION ZONE
- ⊥ TYPE III BARRICADE WITH FLASHING LIGHTS
- ⊥ TYPE II BARRICADE
- ⊥ DRUM OR VERTICAL BARRICADE
- ➔ DIRECTION INDICATOR BARRICADE WITH STEADY BURN MONODIRECTIONAL LIGHT
- ⊗ FLASHING LIGHT
- ⊗ TEMPORARY STRUCTURE NUMBER
- ⊗ TEMPORARY PIPE NUMBER

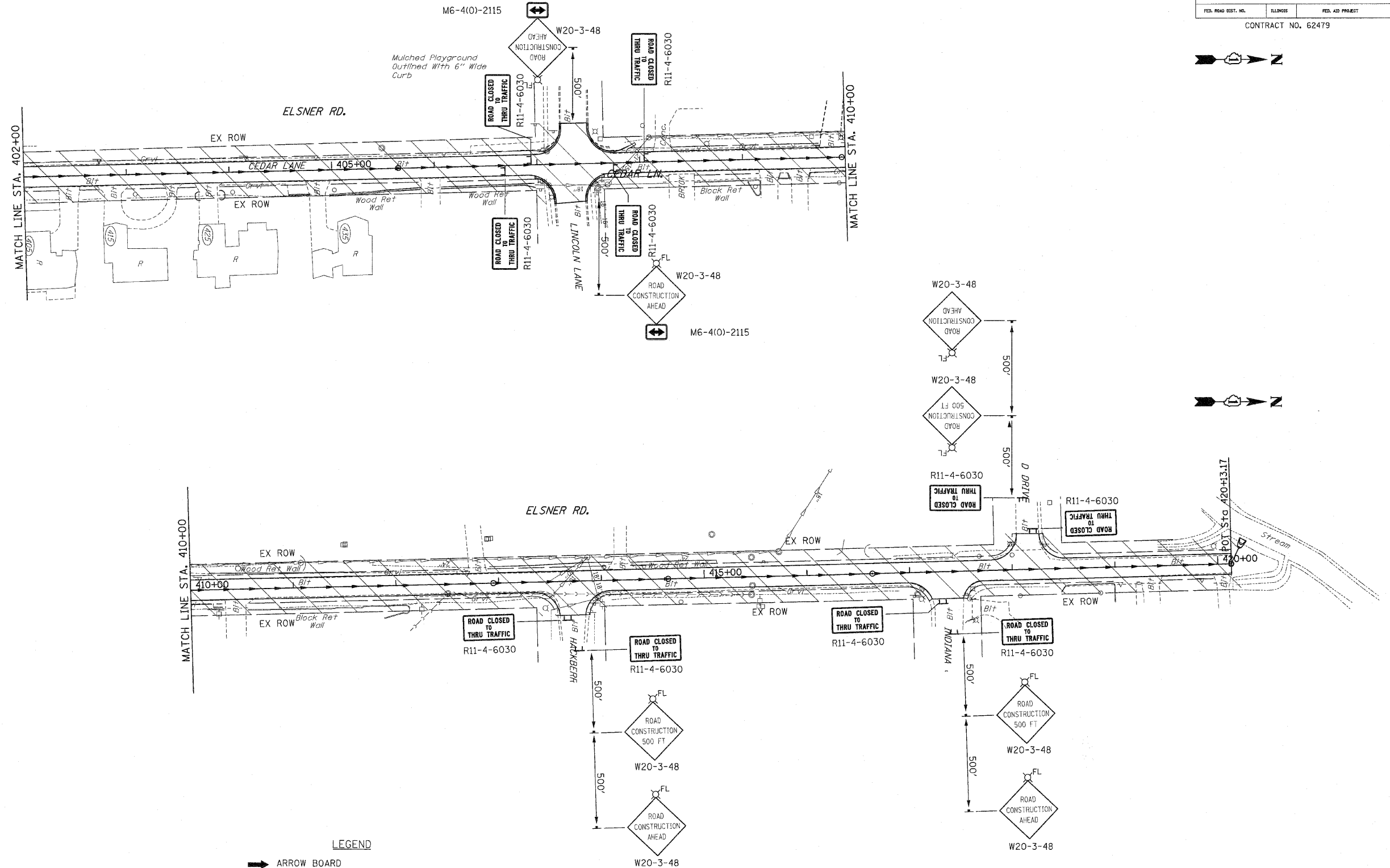
REVISIONS	
NAME	DATE

ILLINOIS DEPARTMENT OF TRANSPORTATION
MAINTENANCE OF TRAFFIC
 PRE-STAGE 1
 U.S. RTE. 30 (LINCOLN HIGHWAY)
 STA. 404+00 TO STA. 419+00
 SCALE: 1" = 50'
 DATE: / / DRAWN BY: BAE
 CHECKED BY: GB

F.A.P. RTE.	SECTION	COUNTY	TOTAL SHEETS	SHEET NO.
353	(12&13)WRS-3	WILL	1235	130
STA.	TO STA.			
FED. ROAD DIST. NO.	ILLINOIS	FED. AID PROJECT		

CONTRACT NO. 62479

U.S. ROUTE 30



PAVEMENT MARKING KEY

- 1 4" SOLID - WHITE
- 2 12" SOLID - YELLOW
- 3 4" SOLID - YELLOW @ 11" c-c
- 4 24" STOP BAR - WHITE
- 5 12" SOLID - WHITE
- 6 6" SOLID - WHITE
- 7 6"-6'/'2' DASH-WHITE
- 8 4" SOLID - YELLOW
- 9 4" 30'/'10' DASH WHITE

LEGEND

- ➔ ARROW BOARD
- ▨ TEMPORARY PAVEMENT
- ▨ TEMPORARY PAVEMENT CONSTRUCTED IN EARLIER STAGE
- ▨ CONSTRUCTION ZONE
- ⊥ TYPE III BARRICADE WITH FLASHING LIGHTS
- ⊥ TYPE II BARRICADE
- ⊥ DRUM OR VERTICAL BARRICADE
- ➔ DIRECTION INDICATOR BARRICADE WITH STEADY BURN MONODIRECTIONAL LIGHT
- ⊗ FL FLASHING LIGHT
- ⊗ XX TEMPORARY STRUCTURE NUMBER
- ⊗ XX TEMPORARY PIPE NUMBER

REVISIONS		ILLINOIS DEPARTMENT OF TRANSPORTATION MAINTENANCE OF TRAFFIC PRE-STAGE 1 U.S. RTE. 30 (LINCOLN HIGHWAY) CEDAR LANE
NAME	DATE	

SCALE : 1" = 50'
DATE : / / DRAWN BY : BAE
CHECKED BY : GB

MAINTENANCE OF TRAFFIC GENERAL NOTES

F.A.P. RTE.	SECTION	COUNTY	TOTAL SHEETS	SHEET NO.
353	(12&13)WRS-3	WILL	1235	131
STA.	TO STA.			
FED. ROAD DIST. NO.	ILLINOIS	FED. AID PROJECT		

CONTRACT NO. 62479

1. THE CONTRACTOR SHALL OBTAIN WRITTEN APPROVAL OF THE ENGINEER PRIOR TO MAKING ANY CHANGES TO THE MAINTENANCE OF TRAFFIC AND STAGING PLANS.
2. THE CONTRACTOR SHALL BE RESPONSIBLE TO COORDINATE ANY ROAD OR SIGNIFICANT DRIVEWAY CLOSURES AND DETOURS AT LEAST 72 HOURS IN ADVANCE WITH ALL MUNICIPALITIES, EMERGENCY SERVICES, SCHOOL DISTRICTS AND PUBLIC TRANSIT AGENCIES.
3. THE CONTRACTOR SHALL MAINTAIN ACCESS TO ALL DRIVEWAYS AND SIDEROADS ALONG THE PROJECT CORRIDOR DURING CONSTRUCTION. TEMPORARY ACCESS ITEMS HAVE BEEN INCLUDED TO MAINTAIN ACCESS. HMA SURFACE COURSE, MIX D, N50 HAS BEEN INCLUDED TO BE USED AS DIRECTED BY THE ENGINEER TO PROVIDE SURFACE ON THE "TEMPORARY ACCESS (ROAD)" ITEM WHEN NEEDED.
4. TYPE I OR II BARRICADES AND VERTICAL PANELS SHALL BE EQUIPPED WITH MONO-DIRECTIONAL STEADY BURN LIGHTS AND SHALL BE PLACED AT 50 FOOT INTERVALS ALONG THE PROPOSED WORK ZONE, 25 FOOT INTERVALS IN TAPER SECTIONS, AND 10 FOOT INTERVALS AROUND RADII AS SHOWN ON THE PLANS OR AS DIRECTED BY THE ENGINEER. BARRICADES WITH LEG EXTENSIONS SHALL BE USED WHERE NEEDED TO PROVIDE A MINIMUM DISTANCE OF 36" BETWEEN THE PAVEMENT AND TOP OF BARRICADE; BARRICADES IN TAPER SECTIONS SHALL HAVE DIRECTION INDICATOR PANELS.
5. SIDEROAD CLOSURES AND DETOURS AS ALLOWED IN THE PLANS SHALL BE LIMITED TO A MAXIMUM OF 28 DAYS PER INTERSECTION. DURING THE CLOSURE THE US 30 MAINLINE PAVEMENT ADJACENT TO THE SIDEROAD SHALL BE CONSTRUCTED IN A CONTINUOUS POUR AND THE CLOSED ROADWAY CONSTRUCTED. NO ADDITIONAL CLOSURES WILL BE ALLOWED ON THE SIDEROAD WITHOUT THE APPROVAL OF THE ENGINEER.

6. THE CONTRACTOR SHALL MAINTAIN DRAINAGE OF THE ROADWAY DURING ALL STAGES OF CONSTRUCTION. TEMPORARY DRAINAGE ITEMS HAVE BEEN INCLUDED IN THE PLANS TO ASSIST IN TEMPORARY DRAINAGE. THE CONTRACTOR SHALL MAINTAIN AND INSTALL ADDITIONAL DRAINAGE ITEMS AS REQUIRED AND APPROVED BY THE ENGINEER TO ASSURE THE SAFE OPERATION OF THE TRAVELING PUBLIC.
7. THE CONTRACTOR SHALL REMOVE ALL EXISTING PAVEMENT MARKINGS IN CONFLICT WITH MARKINGS NEEDED TO MAINTAIN TRAFFIC AS INCLUDED IN THE PLANS OR AS DIRECTED BY THE ENGINEER.
8. ANY ADDITIONAL LANE CLOSURES REQUIRED SHALL BE APPROVED IN ADVANCE BY THE ENGINEER.
9. TEMPORARY PAVEMENT MARKINGS SHALL BE WET TEMPORARY PAVEMENT MARKING TAPE TYPE III.
10. PORTABLE CHANGEABLE MESSAGE SIGNS SHALL BE PLACED AND MESSAGES DISPLAYED AS DIRECTED BY THE ENGINEER.
11. PERMANENT DRAINAGE STRUCTURES INSTALLED IN EARLY STAGES OF CONSTRUCTION THAT ARE TO BE USED FOR TEMPORARY DRAINAGE OR ARE IN CONFLICT WITH SUBSEQUENT STAGES OF CONSTRUCTION WILL BE FABRICATED SO THEY CAN BE INSTALLED INITIALLY TO GRADES NEEDED FOR TEMPORARY DRAINAGE OR TO BE LOW ENOUGH TO NOT BE A HAZARD TO THE TRAVELING PUBLIC DURING STAGED TRAFFIC. THE COST OF MODIFYING THE STRUCTURE TO COMPLETE IT AT FINAL GRADE WITH ITS FINAL FRAME AND PROVIDING THE TYPE B FRAME FOR DRAINAGE DURING STAGE CONSTRUCTION SHALL BE PAID AS TYPE OF STRUCTURE "TO BE ADJUSTED (SPECIAL)".

12. EXISTING STRUCTURES TO REMAIN THROUGHOUT CONSTRUCTION SHALL BE PLATED TO BE ADJUSTED TO FINAL GRADE WHEN THE PAVEMENT IS INSTALLED. ANY DEBRIS IN THE STRUCTURE SHALL BE REMOVED AS REQUIRED BY THE ENGINEER. THIS WORK WILL BE INCLUDED IN THE COST OF THE ADJUSTMENT PAY ITEM FOR THE STRUCTURE.
13. THE CONTRACTOR SHALL COORDINATE THIS STAGING WITH THE CONTRACTOR OF CONTRACT #62478 TO THE EAST AND OTHER ADJACENT PROJECTS IN THE AREA.
14. TEMPORARY SIGNALS SHALL BE OPERATIONAL PRIOR TO ADJUSTING TRAFFIC PATTERNS.
15. THE CONTRACTOR SHALL BE REQUIRED TO RELOCATE OR TO REMOVE AND REPLACE ALL ROAD SIGNS WHICH INTERFERE WITH CONSTRUCTION OPERATIONS AND TO TEMPORARILY RESET ALL SIGNS DURING CONSTRUCTION. ALL WORK INVOLVING SIGNS SHALL BE GOVERNED BY THE FOLLOWING REQUIREMENTS:
 - A. SIGNS SHALL NOT BE MOVED UNTIL PROGRESS OF WORK DEMANDS.
 - B. EVERY SIGN REMOVED MUST BE RE-ERECTED AT THE TEMPORARY LOCATION IN A WORKMANLIKE MANNER AND BE VISIBLE TO TRAFFIC. ALL SUCH SIGNS MUST BE MAINTAINED STRAIGHT AND NEAT FOR THE DURATION OF THE TEMPORARY SETTING.
 - C. ALL PAVEMENT MARKINGS PROPOSED WITHIN A GIVEN WORK ZONE AREA SHALL BE COMPLETED PRIOR TO CONSTRUCTION PHASE CHANGE.
16. DRAINAGE STRUCTURES NOT CONNECTED TO AN OUTLET SEWER SHALL BE COVERED AND LATERALS TEMPORARILY PLUGGED UNTIL THE CONNECTION IS MADE IN A LATER STAGE.
17. THE CONTRACTOR SHALL PROVIDE ALL SIGNS, VERTICAL PANELS, TYPE II BARRICADES/OR DRUMS, TEMPORARY CONCRETE BARRIER AND ALL OTHER TRAFFIC CONTROL DEVICES NECESSARY FOR THE MAINTENANCE OF TRAFFIC, OR AS DIRECTED BY THE ENGINEER.

STAGE 1 GENERAL NOTES

STAGE 1 CONSTRUCTION

CONSTRUCT THE US RTE 30 WB PASSING AND DRIVING LANES AT THE FOLLOWING LOCATIONS:

- STA. 137+00 TO WEST OF BRISBANE
- EAST OF BRISBANE TO WEST OF SCHOOLHOUSE
- EAST OF SCHOOLHOUSE TO WEST OF VANCINA
- EAST OF VANCINA TO WEST OF GARFIELD
- EAST OF GARFIELD TO WEST OF W. CIRCLE DR.
- EAST OF W. CIRCLE DR. TO WEST OF ARROWHEAD RD.
- EAST OF ARROWHEAD RD. TO WEST OF FOREST PRESERVE RD.
- EAST OF FOREST PRESERVE RD TO STA. 292+25
- WEST OF HACKBERRY RD. TO WEST OF LOCUST ST.
- EAST OF LOCUST ST. TO STA. 411+20

CONSTRUCT US RTE 30 EB PASSING AND DRIVING LANES AT THE FOLLOWING LOCATIONS:

- STA. 315+88 TO WEST OF 108TH AVE.
- EAST OF 108TH AVE.
- WEST OF ELSNER RD.

CONSTRUCT HALF OF THE FOLLOWING SIDE STREETS, MAINTAINING ACCESS AT ALL TIMES:

- VANCINA LN.
- GARFIELD RD.
- WEST CIRCLE DR.
- FOREST PRESERVE RD.

CONSTRUCT TEMPORARY PAVEMENT FOR STAGE 2 TRAFFIC ADJACENT TO WB DRIVING LANE AT THE FOLLOWING LOCATIONS:

- WEST OF MARLEY RD. TO EAST OF PLEASANT ST.
- WEST OF SCHOOLHOUSE TO WEST OF VANCINA LN.
- EAST OF VANCINA LN. TO WEST OF GARFIELD AVE.
- EAST OF GARFIELD AVE. TO WEST OF W. CIRCLE DR.
- W. CIRCLE DR. TO WEST OF ARROWHEAD RD.
- EAST OF ARROWHEAD RD. TO FOREST PRESERVE RD.
- EAST OF FOREST PRESERVE RD. TO EAST OF TALL GRASS RD.
- HACKBERRY RD. TO WEST OF LOCUST ST.
- EAST OF LOCUST ST. TO WEST OF ELM ST.

CONSTRUCT TEMPORARY PAVEMENT FOR STAGE 2 TRAFFIC ADJACENT TO EB DRIVING LANE AT THE FOLLOWING LOCATIONS:

- WEST OF 108TH AVE.
- EAST OF 108TH AVE.

CONSTRUCT TEMPORARY PAVEMENT FOR STAGE 2 TRAFFIC ADJACENT TO WB PASSING LANE AT THE FOLLOWING LOCATIONS:

- CULVERT "B"
- CULVERT "J"
- CULVERT "E"
- CULVERT "L"

CONSTRUCT TEMPORARY PAVEMENT FOR STAGE 2 TRAFFIC IN THE MEDIANS AT THE FOLLOWING LOCATIONS:

- TALL GRASS RD.

CONSTRUCT PART OF THE PROPOSED STRUCTURES (SEE STRUCTURE PLANS):

- CULVERT "B"
- CULVERT "J"
- CULVERT "D"
- CULVERT "E"
- CULVERT "G"

CONSTRUCT THE FOLLOWING PROPOSED STRUCTURES (SEE STRUCTURE PLANS):

- NOISE WALL "E"

CONSTRUCT CURB AND GUTTER, DRIVEWAYS, SIDEWALKS AND BIKE PATH ALONG EB AND WB US RTE 30 WHERE TEMPORARY PAVEMENT IS NOT BEING CONSTRUCTED ADJACENT TO DRIVING LANE.

CONSTRUCT STORM SEWER LATERALS FOR EB US RTE 30 FROM STA. 137+00 TO EAST OF RIDGEMORE RD. AND FROM EAST OF ELSNER RD. TO WEST OF US RTE 45.

STAGE 1 TRAFFIC

EB US RTE 30

- CLOSE EB PASSING LANE BETWEEN WILLIAMS ST. AND TONELL AVE.
- MAINTAIN 1'-12' LANES ALONG EDGE OF EB PAVEMENT FROM TONELL AVE. TO GARFIELD AVE.
- MAINTAIN 1'-12' LANES AND 1'-10' RIGHT TURN LANE ALONG EDGE OF EB PAVEMENT FROM WEST OF JOLIET HWY. TO EAST OF JOLIET HWY.
- MAINTAIN 1'-12' LANE ALONG EDGE OF EB PAVEMENT FROM EAST OF JOLIET HWY. TO EAST OF CE @ STA. 297+00
- SHIFT EB LANE FROM EXISTING DRIVING LANE AT CE @ 297+00 TO EXISTING EB PASSING LANE WEST OF WOLF RD.
- MAINTAIN EB TRAFFIC IN EB PASSING LANE THRU WOLF RD AND FOLLOW EXISTING MERGE INTO EXISTING EB LANE FROM WOLF RD. TO EAST OF WASHINGTON PKWY.
- FROM WEST OF LOCUST TO EAST OF LOCUST SHIFT EB TRAFFIC ONTO TEMPORARY PAVEMENT CONSTRUCTED IN EARLIER STAGE AND BACK TO EXISTING EB LANE.
- FROM WEST OF ELM ST. TO EAST OF ELM ST. MAINTAIN EXISTING EB LANE.
- TRANSITION EXISTING EB LANE FROM EAST OF ELM ST TO EXISTING EB DRIVING LANE WEST OF US RTE 45 AND OPEN EB PASSING LANE.
- LEFT TURN LANES SHALL BE PROVIDED AT THE FOLLOWING LOCATIONS:
 - MARLEY RD.
 - WEST HIGH SCHOOL ENTRANCE (STA. 185+50)
 - EAST HIGH SCHOOL ENTRANCE (STA. 192+00)
 - SCHOOLHOUSE RD.
 - VANCINA LN.
 - GARFIELD AVE.
 - WEST CIRCLE DR.
 - ARROWHEAD RD.
 - EAST CIRCLE DR.
 - FOREST PRESERVE RD. (STA. 258+50)
 - TALL GRASS RD.
 - RIDGEMORE RD.
 - CE @ STA. 297+00
 - WOLF RD.
 - CE @ STA. 318+70
 - HACKBERRY RD.
 - LOCUST ST.
 - US RTE 45

WB US RTE 30

- SHIFT WB TRAFFIC FROM EXISTING WB DRIVING LANE WEST OF US RTE 45 TO EXISTING WB LANE EAST OF ELM ST.
- MAINTAIN EXISTING WB LANE FROM EAST OF ELM ST TO EAST OF WOLF RD.
- SHIFT TRAFFIC FROM EXISTING WB LANE EAST OF WOLF RD. TO WB PASSING LANE AT WOLF RD.
- FROM WOLF RD. SHIFT WB LANE FROM EXISTING WB LANE TO 12' FROM EB LANE, AT CE @ STA. 297+00.
- MAINTAIN 12' OFFSET FROM EB LANE FROM EB LANE FROM CE @ STA. 297+00 TO WEST OF WEST HIGH SCHOOL ENTRANCE.
- FROM WEST OF WEST HIGH SCHOOL ENTRANCE SHIFT TRAFFIC TO ADJACENT TO EB LANE NEAR GARFIELD AVE.
- MAINTAIN WB TRAFFIC ADJACENT TO EB LANE FROM GARFIELD AVE. TO SPENCER RD.
- FROM SPENCER RD. TRANSITION WB LANE TO 12' FROM EB TRAFFIC AT MARLEY RD.
- MAINTAIN WB LANE 12' FROM EB LANE THRU MARLEY RD. INTERSECTION AND TRANSITION WB LANE BACK TO ADJACENT TO EB LANE WEST OF MARLEY RD.
- MAINTAIN WB LANE ADJACENT TO EB LANE FROM WEST OF MARLEY RD. TO TONNELL AVE.
- TRANSITION WB LANE FROM ADJACENT TO EB LANE OF TONNELL AVE. TO EXISTING WB PASSING LANE EAST OF WILLIAMS ST., OPENING ALL WB LANES UP PRIOR TO WILLIAMS ST.
- THE FOLLOWING SIDE STREETS SHALL BE GAPPED AND CONSTRUCTED AFTER STAGE 1:
 - BRISBANE RD.
 - SCHOOLHOUSE RD.
 - ARROWHEAD RD.
 - 108TH RD.
 - ELSNER RD.
 - LOCUST ST.
- THE FOLLOWING SIDE STREETS SHALL BE CONSTRUCTED 1/2 AT A TIME TO ALLOW ACCESS AT ALL TIMES:
 - VANCINA LN.
 - GARFIELD AVE.
 - WEST CIRCLE DR.
 - PRESTANCIA DR.
- THE FOLLOWING SIDE STREETS SHALL BE DETOURED AND CONSTRUCTED DURING THIS STAGE:
 - MARLEY RD.
 - PLEASANT ST.
 - LINCOLNWAY DR.
 - EAST CIRCLE DR.
 - TALL GRASS RD.
 - RIDGEMORE RD.
 - SETTLERS POND DR.
 - HACKBERRY RD.
 - ELM ST.

- LEFT TURN LANES SHALL BE PROVIDED AT THE FOLLOWING LOCATIONS:

- WILLIAMS ST.
- MARLEY RD.
- CE @ STA. 185+50
- SCHOOLHOUSE RD.
- RETAIL DR.
- WEST CIRCLE DR.
- BLUESTONE BAY DR.
- PRESTANCIA DR.
- OWENS RD.
- CE @ STA. 297+00
- WOLF RD.
- CE @ STA. 318+70
- 108TH AVE.
- ELSNER RD.
- HACKBERRY RD.
- WASHINGTON PKWY.
- LOCUST ST.

STAGE 1A GENERAL NOTES

STAGE 1A CONSTRUCTION

CONSTRUCT TEMPORARY PAVEMENT FOR STAGE 2 TRAFFIC ADJACENT TO WB DRIVING LANE AT THE FOLLOWING LOCATIONS:

- STA 355+22 TO STA 371+34
- CONSTRUCT THE FOLLOWING SIDE STREETS:
 - BRISBANE RD.
 - SCHOOLHOUSE RD.
 - ARROWHEAD RD"
 - 108TH AVE
 - ELSNER RD.
 - LOCUST ST.

CONSTRUCT THE FOLLOWING STREETS 1/2 AT A TIME:

- VANCINA LN.
- GARFIELD AVE.
- WEST CIRCLE DR.
- PRESTANCIA DR.

STAGE 1A TRAFFIC

- MAINTAIN THE SAME TRAFFIC AS IN STAGE 1 EXCEPT THE FOLLOWING SIDE STREETS TO BE DETOURED:

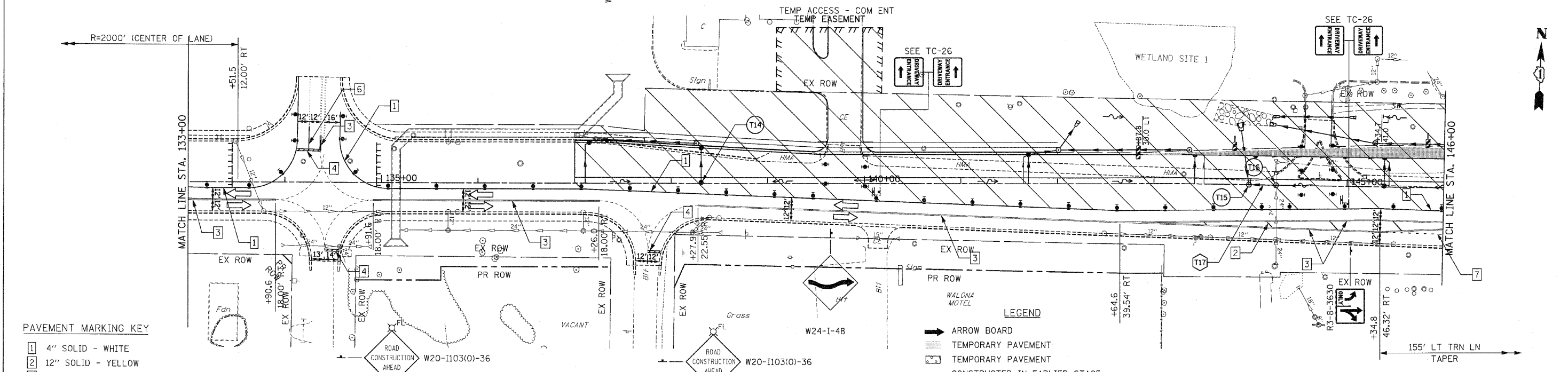
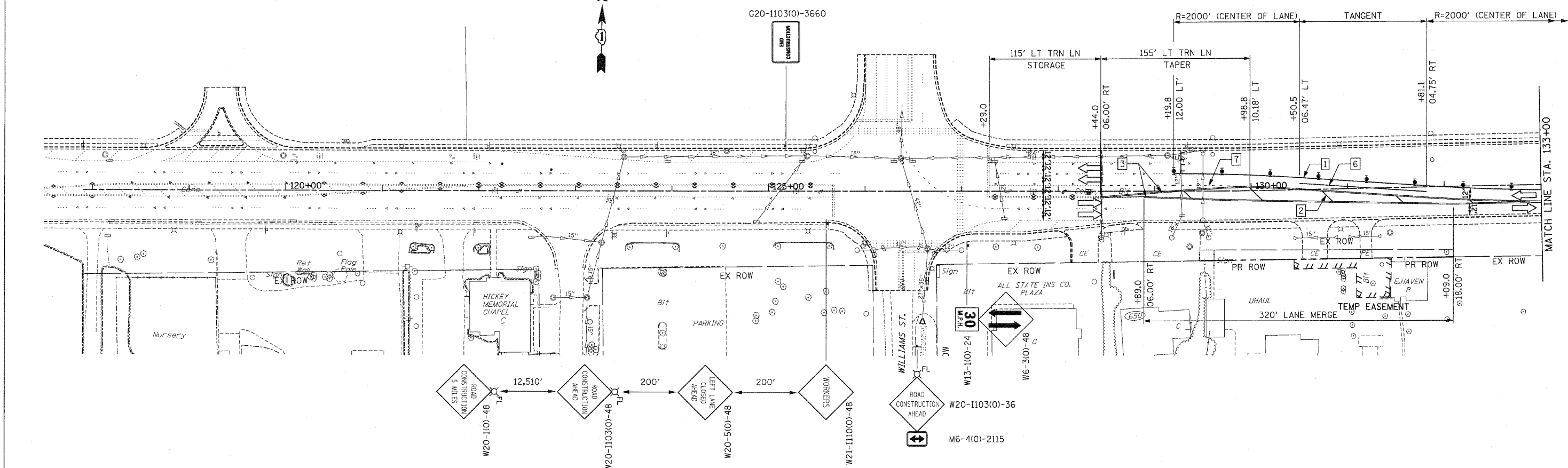
- BRISBANE RD.
- SCHOOLHOUSE RD
- ARROWHEAD RD..
- 108TH AVE.
- ELSNER RD.
- LOCUST ST.

REVISIONS		ILLINOIS DEPARTMENT OF TRANSPORTATION
NAME	DATE	
		MAINTENANCE OF TRAFFIC GENERAL NOTES & STAGE 1 - 1A NOTES U.S. RTE. 30 (LINCOLN HIGHWAY)

SCALE : 1" = 50' DRAWN BY : BAE
DATE : / / CHECKED BY : GB

F.A.P. RTE.	SECTION	COUNTY	TOTAL SHEETS	SHEET NO
353	(12&13)WRS-3	WILL	1235	132
STA. 118+00	TO STA. 146+00			
FED. ROAD DIST. NO.	ILLINOIS	FED. AID PROJECT		

CONTRACT NO. 62479



- PAVEMENT MARKING KEY**
- 1 4" SOLID - WHITE
 - 2 12" SOLID - YELLOW
 - 3 4" SOLID - YELLOW @ 11" C-C
 - 4 24" STOP BAR - WHITE
 - 5 12" SOLID - WHITE
 - 6 6" SOLID - WHITE
 - 7 6"-6 1/2" DASH-WHITE
 - 8 4" SOLID - YELLOW
 - 9 4" 30'/10" DASH WHITE

NOTES:

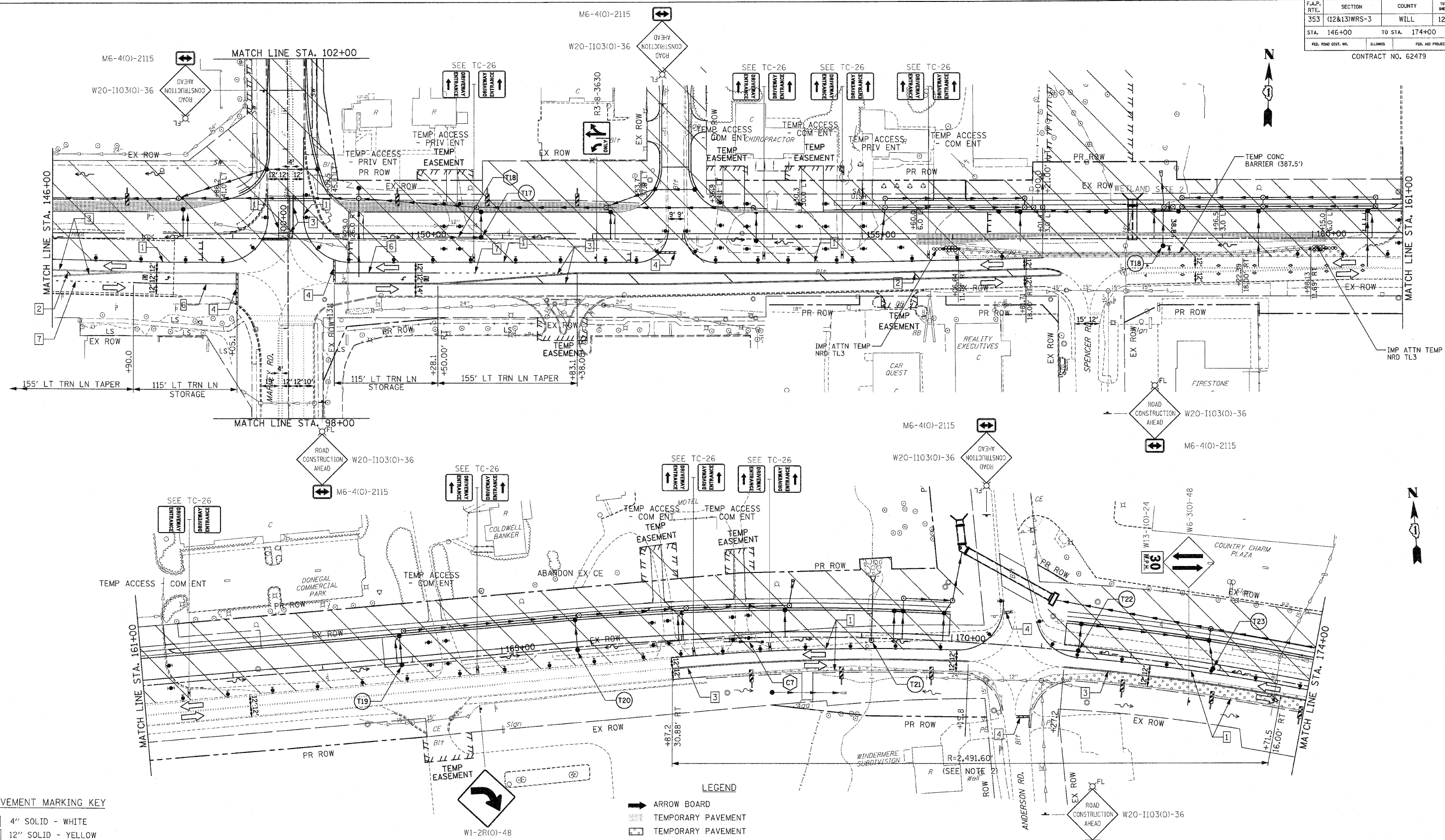
1. STATION AND OFFSET GIVEN TO CENTER OF EB & WB LANE.
2. STATION AND OFFSET GIVEN TO OUTSIDE EDGE OF TRAVELED WAY.

- (XX) TEMPORARY STRUCTURE NUMBER
- (XX) TEMPORARY PIPE NUMBER

- LEGEND**
- ARROW BOARD
 - TEMPORARY PAVEMENT
 - TEMPORARY PAVEMENT
 - CONSTRUCTED IN EARLIER STAGE
 - CONSTRUCTION ZONE
 - TYPE III BARRICADE WITH FLASHING LIGHTS
 - TYPE II BARRICADE
 - DRUM OR VERTICAL BARRICADE
 - DIRECTION INDICATOR BARRICADE WITH STEADY BURN MONODIRECTIONAL LIGHT
 - FLASHING LIGHT

REVISIONS		ILLINOIS DEPARTMENT OF TRANSPORTATION
NAME	DATE	
		MAINTENANCE OF TRAFFIC STAGE 1 U.S. RTE. 30 (LINCOLN HIGHWAY) STA. 118+00 TO STA. 146+00 SCALE: 1" = 50' DATE: / / DRAWN BY: BAE CHECKED BY: CB

F.A.P. RTE.	SECTION	COUNTY	TOTAL SHEETS	SHEET NO.
353	(12&13)WRS-3	WILL	1235	133
STA. 146+00		TO STA. 174+00		
FED. ROAD DIST. NO.	ILLINOIS	FED. AID PROJECT		
CONTRACT NO. 62479				



PAVEMENT MARKING KEY

- 1 4" SOLID - WHITE
- 2 12" SOLID - YELLOW
- 3 4" SOLID - YELLOW @ 11" C-C
- 4 24" STOP BAR - WHITE
- 5 12" SOLID - WHITE
- 6 6" SOLID - WHITE
- 7 6"-6'/2' DASH-WHITE
- 8 4" SOLID - YELLOW
- 9 4" 30'/10' DASH WHITE

NOTES:

1. STATION AND OFFSET GIVEN TO OUTSIDE EDGE OF TRAVELED WAY.
2. STATION, OFFSET AND RADIUS GIVEN TO CENTER OF EB & WB LANES.

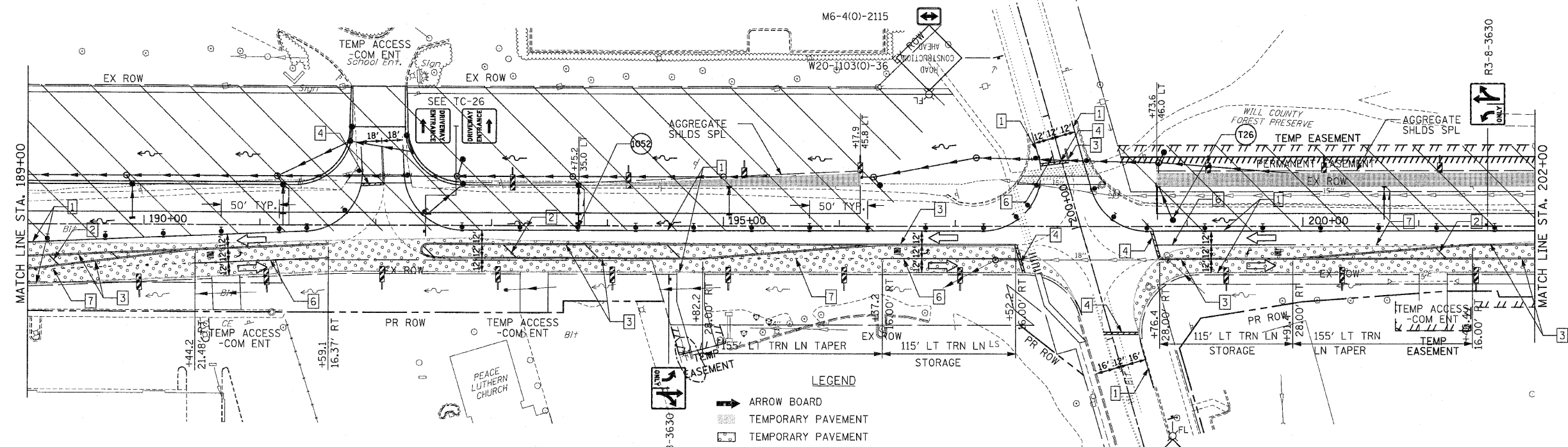
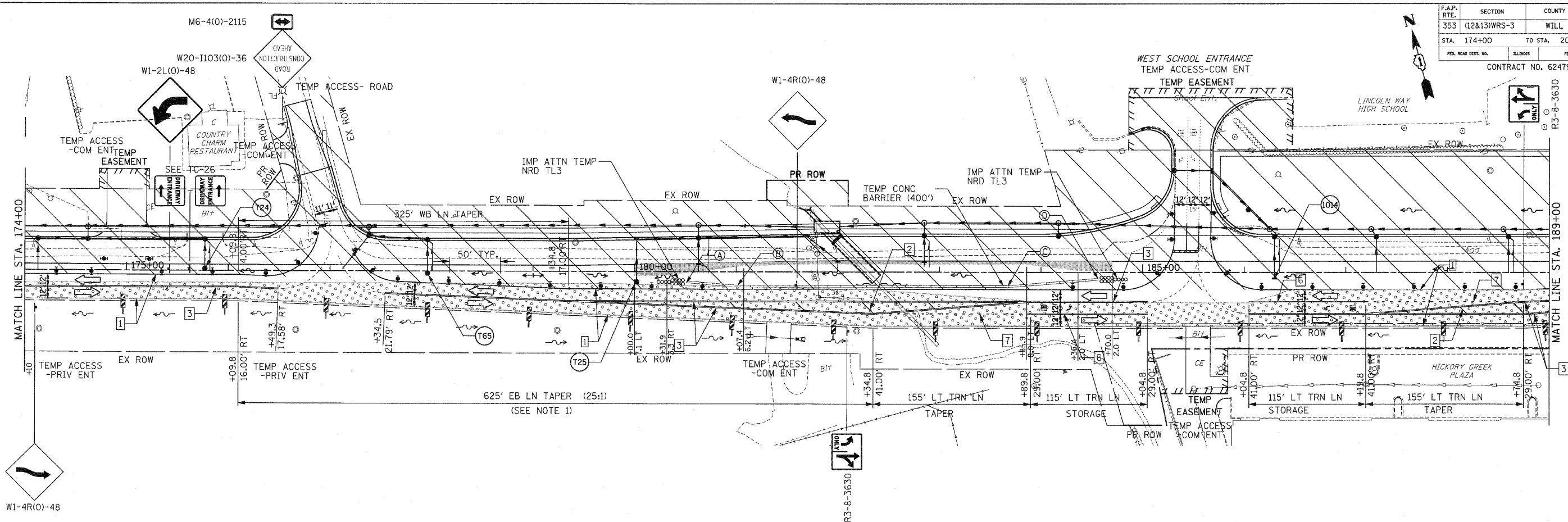
LEGEND

- ➔ ARROW BOARD
- ▨ TEMPORARY PAVEMENT
- ▨ TEMPORARY PAVEMENT CONSTRUCTED IN EARLIER STAGE
- ▨ CONSTRUCTION ZONE
- 1 TYPE III BARRICADE WITH FLASHING LIGHTS
- 2 TYPE II BARRICADE
- 3 DRUM OR VERTICAL BARRICADE
- 4 DIRECTION INDICATOR BARRICADE WITH STEADY BURN MONODIRECTIONAL LIGHT
- ⚡ FLASHING LIGHT
- XX TEMPORARY STRUCTURE NUMBER
- XX TEMPORARY PIPE NUMBER

REVISIONS	
NAME	DATE

ILLINOIS DEPARTMENT OF TRANSPORTATION
MAINTENANCE OF TRAFFIC
 STAGE 1
 U.S. RTE. 30 (LINCOLN HIGHWAY)
 STA. 146+00 TO STA. 174+00
 SCALE: 1" = 50'
 DATE: / /
 DRAWN BY: BAE
 CHECKED BY: GB

F.A.P. RTE.	SECTION	COUNTY	TOTAL SHEETS	SHEET NO.
353	(12&13)WRS-3	WILL	1235	134
STA. 174+00	TO STA. 202+00			
FED. ROAD DIST. NO.	ILLINOIS	FED. AID PROJECT		
CONTRACT NO. 62479				



- PAVEMENT MARKING KEY**
- 1 4" SOLID - WHITE
 - 2 12" SOLID - YELLOW
 - 3 4" SOLID - YELLOW @ 11" C-C
 - 4 24" STOP BAR - WHITE
 - 5 12" SOLID - WHITE
 - 6 6" SOLID - WHITE
 - 7 6"-6'/2" DASH-WHITE
 - 8 4" SOLID - YELLOW
 - 9 4" 30'/10" DASH WHITE

- NOTES:**
- STATION AND OFFSET GIVEN TO OUTSIDE EDGE OF TRAVELED WAY.
 - STATION AND OFFSET GIVEN TO EB EDGE OF TRAVELED WAY.

TEMPORARY CONCRETE BARRIER LAYOUT (TO FF)

LOCATION	STATION	OFFSET
A	180+51.15	10.79' RT
B	181+01.64	15.00' RT
C	183+67.58	15.00' RT
D	184+55.94	7.64' RT

- LEGEND**
- ARROW BOARD
 - TEMPORARY PAVEMENT
 - TEMPORARY PAVEMENT CONSTRUCTED IN EARLIER STAGE
 - CONSTRUCTION ZONE
 - TYPE III BARRICADE WITH FLASHING LIGHTS
 - TYPE II BARRICADE
 - DRUM OR VERTICAL BARRICADE
 - DIRECTION INDICATOR BARRICADE WITH STEADY BURN MONODIRECTIONAL LIGHT
 - FLASHING LIGHT
 - TEMPORARY STRUCTURE NUMBER
 - TEMPORARY PIPE NUMBER

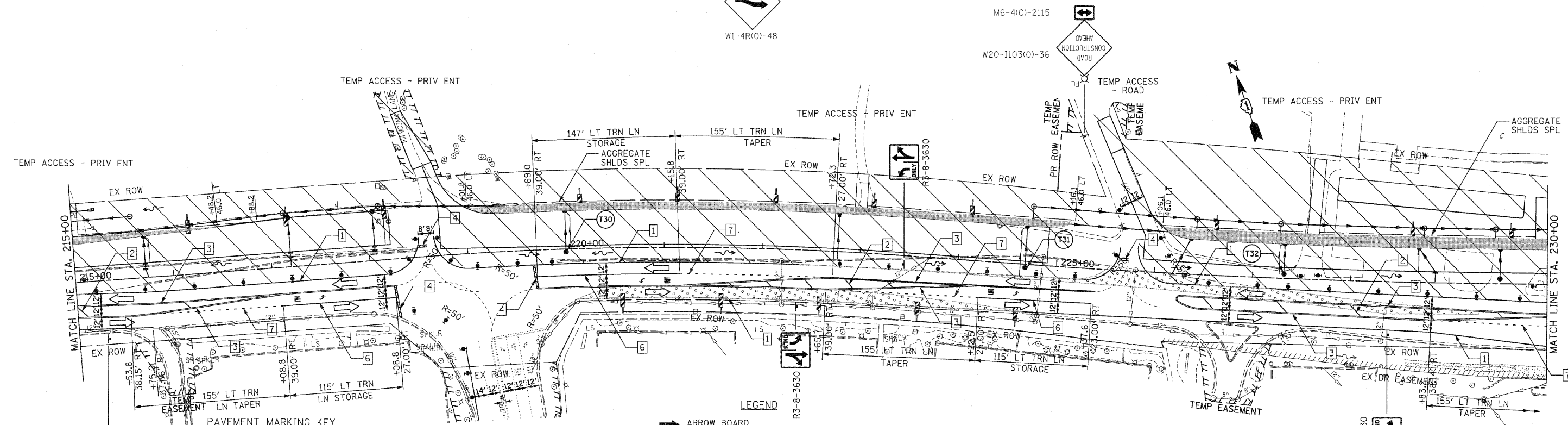
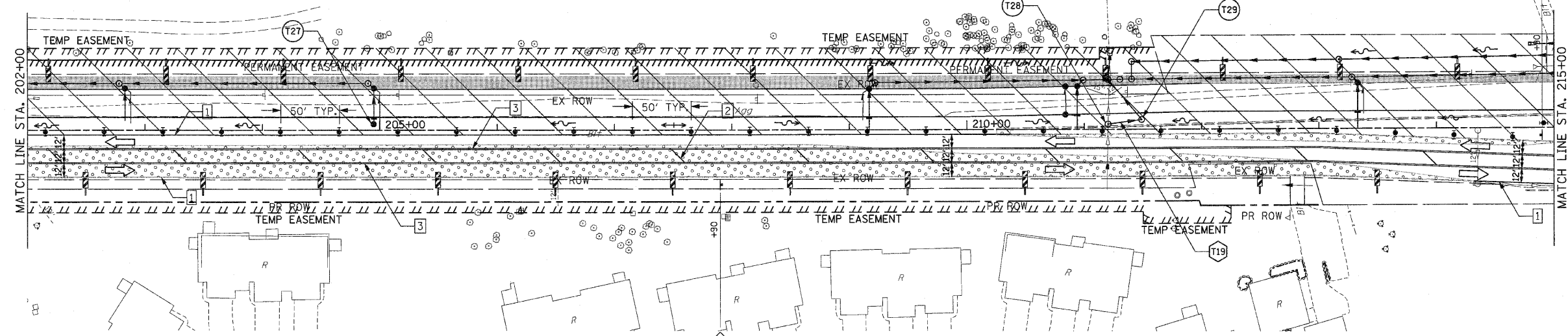
REVISIONS	
NAME	DATE

ILLINOIS DEPARTMENT OF TRANSPORTATION
MAINTENANCE OF TRAFFIC
 STAGE 1
 U.S. RTE. 30 (LINCOLN HIGHWAY)
 STA. 174+00 TO STA. 202+00
 SCALE: 1" = 50'
 DATE: / / DRAWN BY: BAE
 CHECKED BY: GB

F.A.P. RTE.	SECTION	COUNTY	TOTAL SHEETS	SHEET NO.
353	(12&13)WRS-3	WILL	1235	135
STA. 202+00	TO STA. 230+00			
FED. ROAD DIST. NO.	ILLINOIS	FED. AID PROJECT		

CONTRACT NO. 62479

NEW LENOX



PAVEMENT MARKING KEY

- 1 4" SOLID - WHITE
- 2 12" SOLID - YELLOW
- 3 4" SOLID - YELLOW @ 11" c-c
- 4 24" STOP BAR - WHITE
- 5 12" SOLID - WHITE
- 6 6" SOLID - WHITE
- 7 6"-6'1/2' DASH-WHITE
- 8 4" SOLID - YELLOW
- 9 4" 30'/10' DASH WHITE

LEGEND

- ARROW BOARD
- TEMPORARY PAVEMENT
- TEMPORARY PAVEMENT
- CONSTRUCTED IN EARLIER STAGE
- CONSTRUCTION ZONE
- TYPE III BARRICADE WITH FLASHING LIGHTS
- TYPE II BARRICADE
- DRUM OR VERTICAL BARRICADE
- DIRECTION INDICATOR BARRICADE WITH STEADY BURN MONODIRECTIONAL LIGHT
- FLASHING LIGHT
- XX TEMPORARY STRUCTURE NUMBER
- XX TEMPORARY PIPE NUMBER

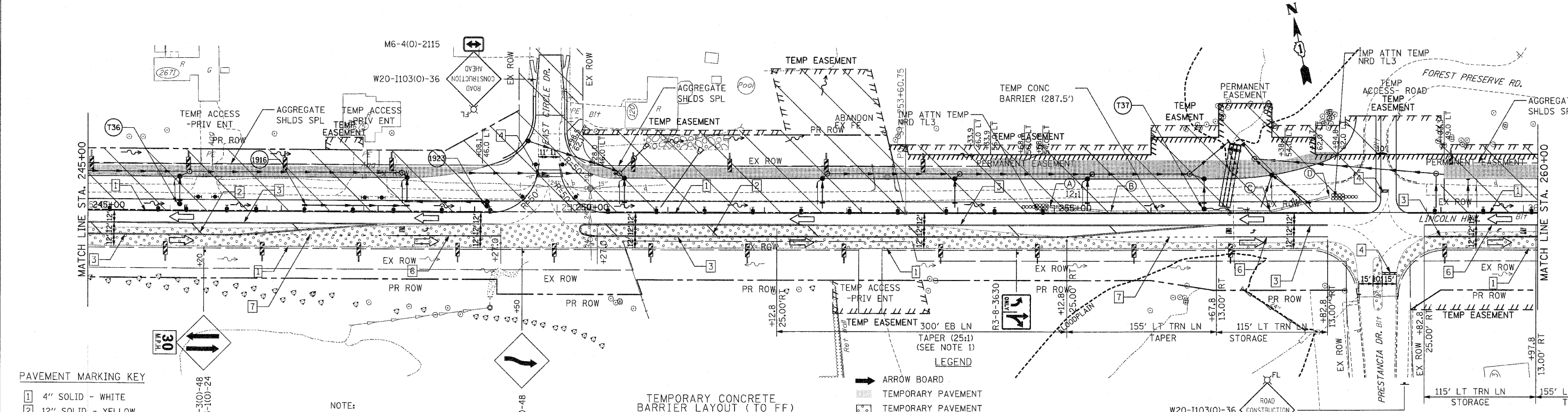
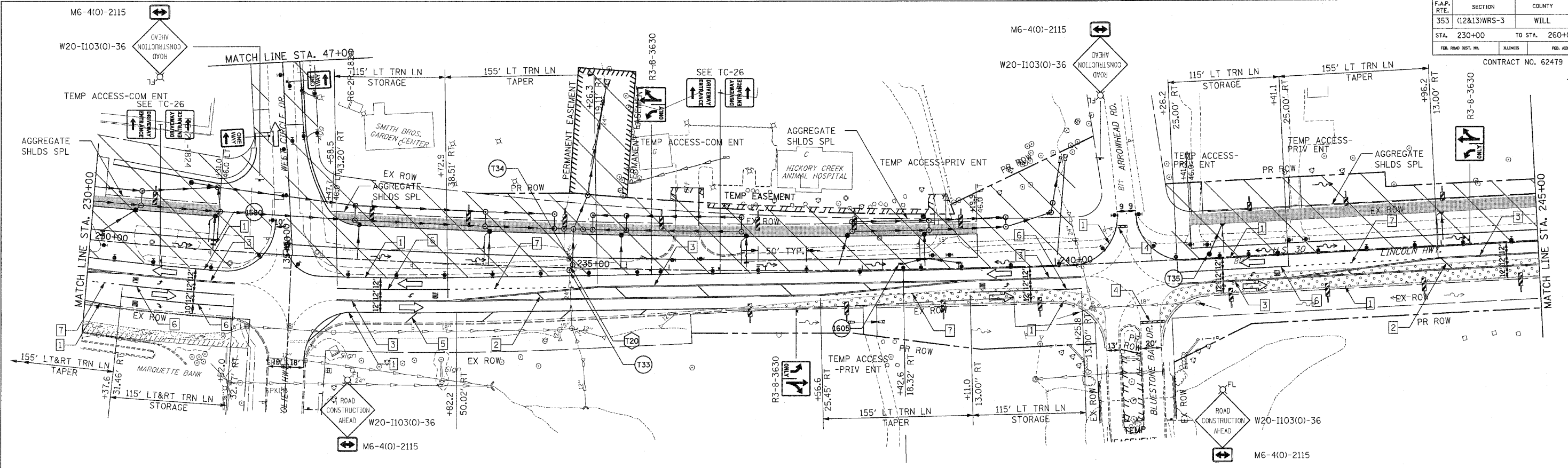
NOTES:

1. STATION AND OFFSET GIVEN TO OUTSIDE EDGE OF TRAVELED WAY.
2. STATION AND OFFSET GIVEN TO EB EDGE OF TRAVELED WAY.

REVISIONS		ILLINOIS DEPARTMENT OF TRANSPORTATION
NAME	DATE	
		MAINTENANCE OF TRAFFIC STAGE 1 U.S. RTE. 30 (LINCOLN HIGHWAY) STA. 202+00 TO STA. 230+00 SCALE : 1" = 50' DATE : / / DRAWN BY : BAE CHECKED BY : GB

F.A.P. RTE.	SECTION	COUNTY	TOTAL SHEETS	SHEET NO
353	(12&13)WRS-3	WILL	1235	136
STA. 230+00		TO STA. 260+00		
FED. ROAD DIST. NO.		MILES		FED. AID PROJECT

CONTRACT NO. 62479



PAVEMENT MARKING KEY

1	4" SOLID - WHITE
2	12" SOLID - YELLOW
3	4" SOLID - YELLOW @ 11" C-C
4	24" STOP BAR - WHITE
5	12" SOLID - WHITE
6	6" SOLID - WHITE
7	6"-6 1/2" DASH-WHITE
8	4" SOLID - YELLOW
9	4" 30'/10' DASH WHITE

NOTE:
1. STATION AND OFFSET GIVEN TO EB EDGE OF TRAVELED WAY.

TEMPORARY CONCRETE BARRIER LAYOUT (TO FF)

LOCATION	STATION	OFFSET
A	254+95.51	05.26' LT
B	255+58.62	00.00' RT
C	257+23.12	00.00' RT
D	257+84.80	15.35' LT

- LEGEND**
- ➔ ARROW BOARD
 - ▨ TEMPORARY PAVEMENT
 - ▨ TEMPORARY PAVEMENT CONSTRUCTED IN EARLIER STAGE
 - ▨ CONSTRUCTION ZONE
 - ⌋ TYPE III BARRICADE WITH FLASHING LIGHTS
 - ⌋ TYPE II BARRICADE
 - ⌋ DRUM OR VERTICAL BARRICADE
 - ➔ DIRECTION INDICATOR BARRICADE WITH STEADY BURN MONODIRECTIONAL LIGHT
 - ⊘ FL FLASHING LIGHT
 - ⊘ TEMPORARY STRUCTURE NUMBER
 - ⊘ TEMPORARY PIPE NUMBER

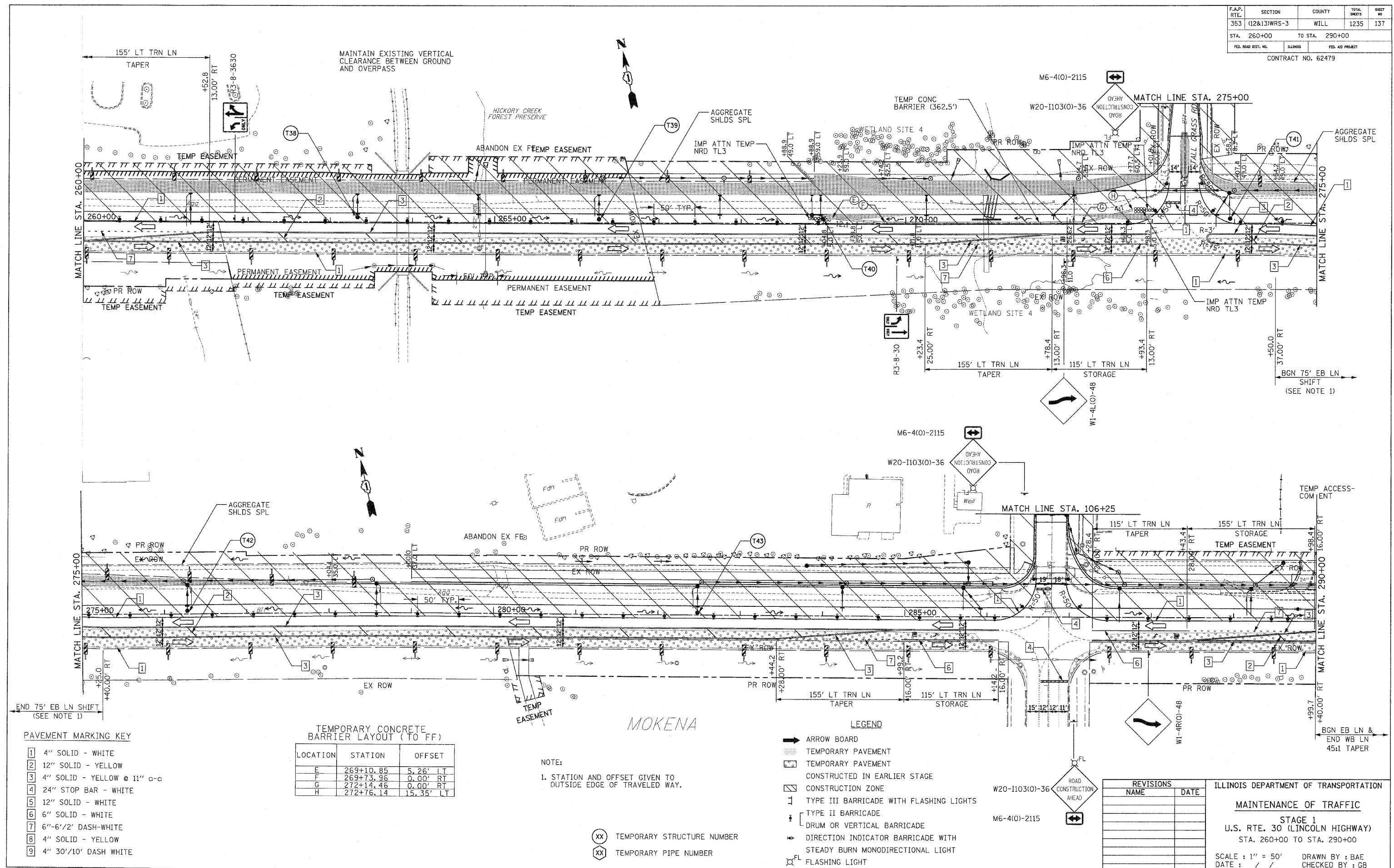
REVISIONS

NAME	DATE

ILLINOIS DEPARTMENT OF TRANSPORTATION
MAINTENANCE OF TRAFFIC
STAGE 1
U.S. RTE. 30 (LINCOLN HIGHWAY)
STA. 230+00 TO STA. 260+00
SCALE: 1" = 50'
DATE: / /
DRAWN BY: BAE
CHECKED BY: GB

F.A.P. NO.	SECTION	COUNTY	TOTAL SHEETS	SHEET NO.
353	(12&13)WRS-3	WILL	1235	137
STA. 260+00	TO STA. 290+00			
FED. ROAD DIST. NO.	ALLOYS	FED. AID PROJECT		

CONTRACT NO. 62479



PAVEMENT MARKING KEY

1	4" SOLID - WHITE
2	12" SOLID - YELLOW
3	4" SOLID - YELLOW @ 11" C-C
4	24" STOP BAR - WHITE
5	12" SOLID - WHITE
6	6" SOLID - WHITE
7	6"-6 1/2' DASH-WHITE
8	4" SOLID - YELLOW
9	4" 30'/10' DASH WHITE

TEMPORARY CONCRETE BARRIER LAYOUT (TO FF)

LOCATION	STATION	OFFSET
E	269+10.85	5.26' LT
F	269+73.96	0.00' RT
G	272+14.46	0.00' RT
H	272+76.14	15.35' LT

NOTE:
1. STATION AND OFFSET GIVEN TO OUTSIDE EDGE OF TRAVELED WAY.

- (XX) TEMPORARY STRUCTURE NUMBER
- (XX) TEMPORARY PIPE NUMBER

- LEGEND**
- ARROW BOARD
 - ▨ TEMPORARY PAVEMENT
 - ▨ TEMPORARY PAVEMENT CONSTRUCTED IN EARLIER STAGE
 - ▨ CONSTRUCTION ZONE
 - ⊥ TYPE III BARRICADE WITH FLASHING LIGHTS
 - ⊥ TYPE II BARRICADE
 - ⊥ DRUM OR VERTICAL BARRICADE
 - DIRECTION INDICATOR BARRICADE WITH STEADY BURN MONODIRECTIONAL LIGHT
 - ⊥^{FL} FLASHING LIGHT

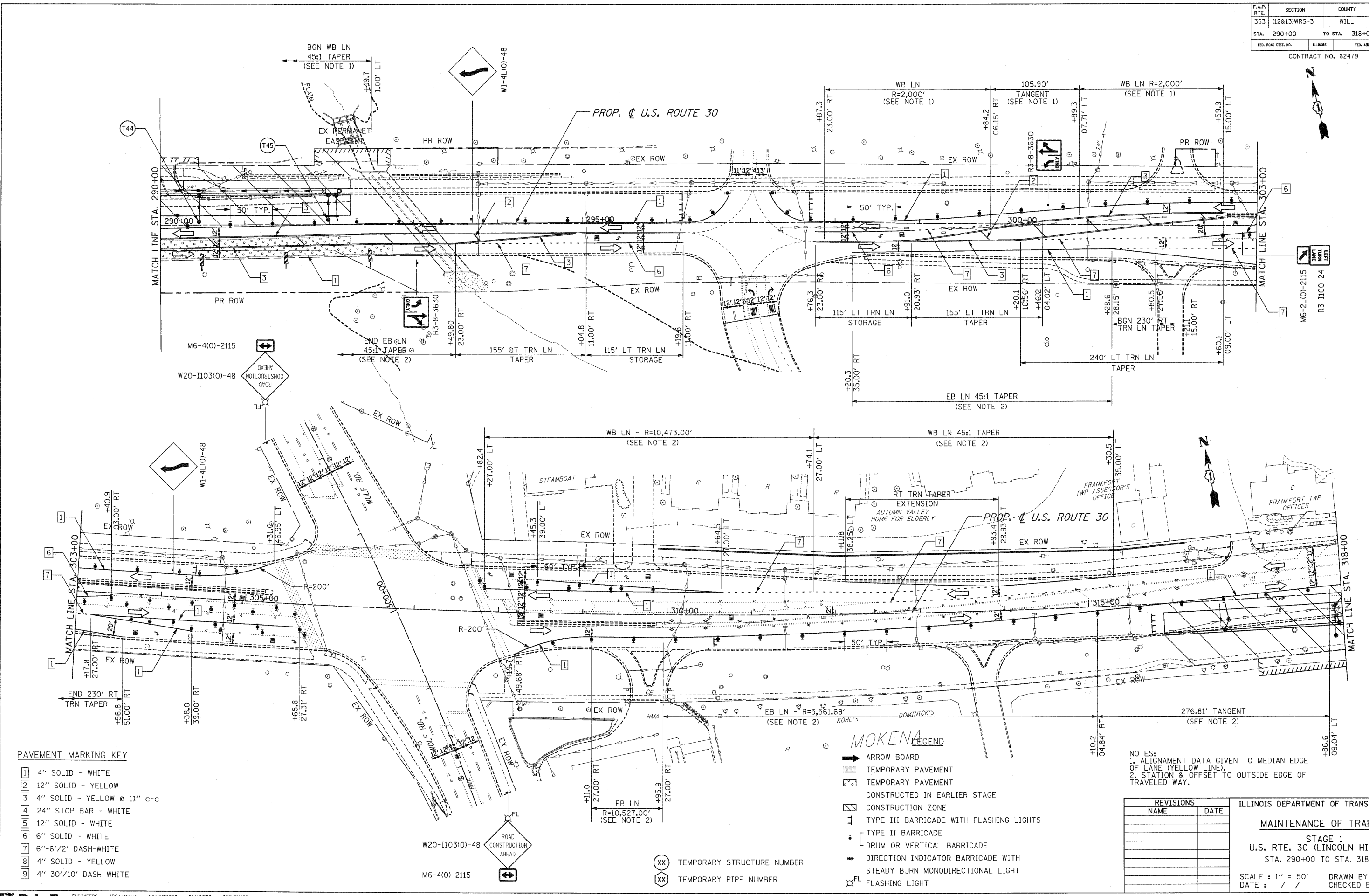
REVISIONS

NAME	DATE

ILLINOIS DEPARTMENT OF TRANSPORTATION
MAINTENANCE OF TRAFFIC
STAGE 1
U.S. RTE. 30 (LINCOLN HIGHWAY)
STA. 260+00 TO STA. 290+00
SCALE : 1" = 50'
DATE : / /
DRAWN BY : BAE
CHECKED BY : GB

F.A.P. RTE.	SECTION	COUNTY	TOTAL SHEETS	SHEET NO
353	(12&13)WRS-3	WILL	1235	138
STA. 290+00	TO STA. 318+00			
FED. ROAD DIST. NO.	ILLINOIS	FED. AID PROJECT		

CONTRACT NO. 62479



PAVEMENT MARKING KEY

- 1 4" SOLID - WHITE
- 2 12" SOLID - YELLOW
- 3 4" SOLID - YELLOW @ 11" C-C
- 4 24" STOP BAR - WHITE
- 5 12" SOLID - WHITE
- 6 6" SOLID - WHITE
- 7 6"-6'/2" DASH-WHITE
- 8 4" SOLID - YELLOW
- 9 4" 30'/10' DASH WHITE

MOKENA LEGEND

- ➔ ARROW BOARD
- ▨ TEMPORARY PAVEMENT
- ▨ TEMPORARY PAVEMENT CONSTRUCTED IN EARLIER STAGE
- ▨ CONSTRUCTION ZONE
- ⊥ TYPE III BARRICADE WITH FLASHING LIGHTS
- ⊥ TYPE II BARRICADE
- ⊥ DRUM OR VERTICAL BARRICADE
- ⊥ DIRECTION INDICATOR BARRICADE WITH STEADY BURN MONODIRECTIONAL LIGHT
- ⊥ FLASHING LIGHT
- XX TEMPORARY STRUCTURE NUMBER
- XX TEMPORARY PIPE NUMBER

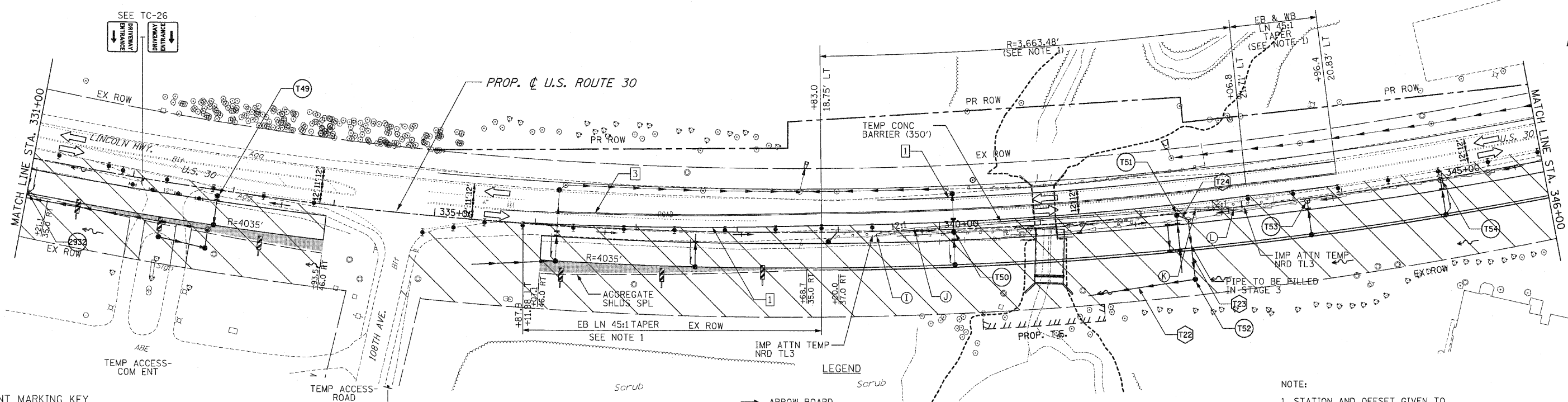
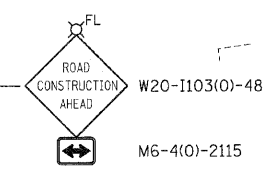
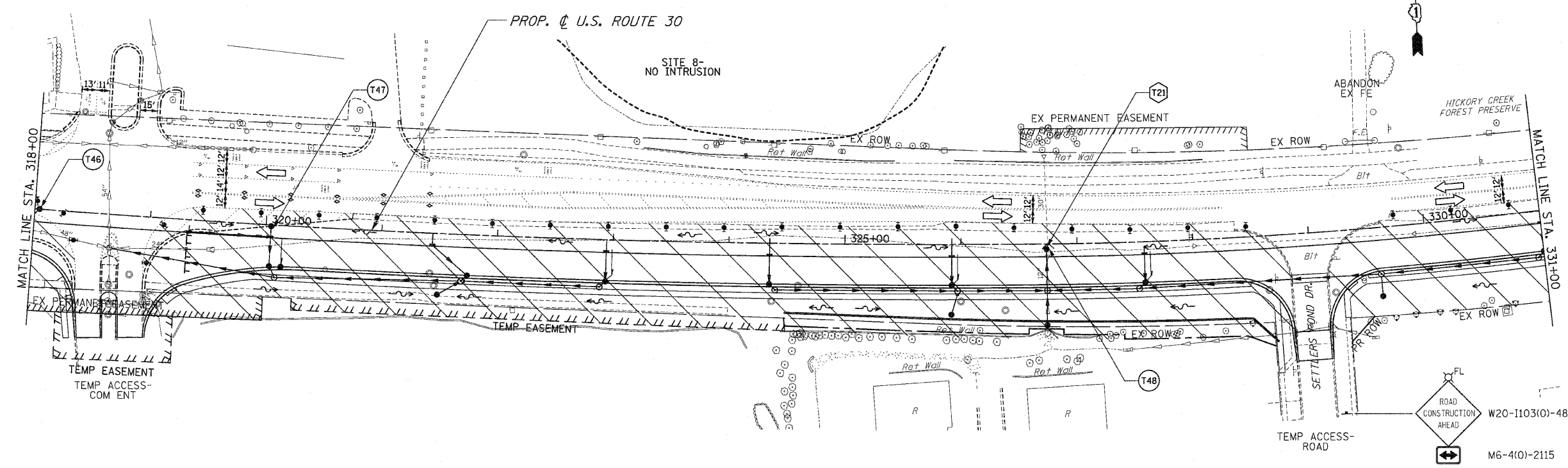
NOTES:
 1. ALIGNMENT DATA GIVEN TO MEDIAN EDGE OF LANE (YELLOW LINE).
 2. STATION & OFFSET TO OUTSIDE EDGE OF TRAVELED WAY.

REVISIONS	
NAME	DATE

ILLINOIS DEPARTMENT OF TRANSPORTATION
MAINTENANCE OF TRAFFIC
 STAGE 1
 U.S. RTE. 30 (LINCOLN HIGHWAY)
 STA. 290+00 TO STA. 318+00
 SCALE : 1" = 50'
 DATE : / /
 DRAWN BY : BAE
 CHECKED BY : GB

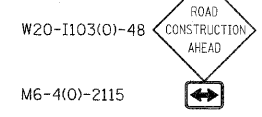
F.A.P. RTE.	SECTION	COUNTY	TOTAL SHEETS	SHEET NO.
353	(12&13)WRS-3	WILL	1235	139
STA. 318+00	TO STA. 346+00			
FED. ROAD DIST. NO.	ILLINOIS	FED. AID PROJECT		

CONTRACT NO. 62479



PAVEMENT MARKING KEY

1	4" SOLID - WHITE
2	12" SOLID - YELLOW
3	4" SOLID - YELLOW @ 11" C-C
4	24" STOP BAR - WHITE
5	12" SOLID - WHITE
6	6" SOLID - WHITE
7	6"-6'/2' DASH-WHITE
8	4" SOLID - YELLOW
9	4" 30'/10' DASH WHITE



TEMPORARY CONCRETE BARRIER LAYOUT (TO FF)

LOCATION	STATION	OFFSET
I	339+37.61	2.30' RT
J	339+75.30	2.59' LT
K	342+54.25	4.33' LT
L	342+92.01	0.08' RT

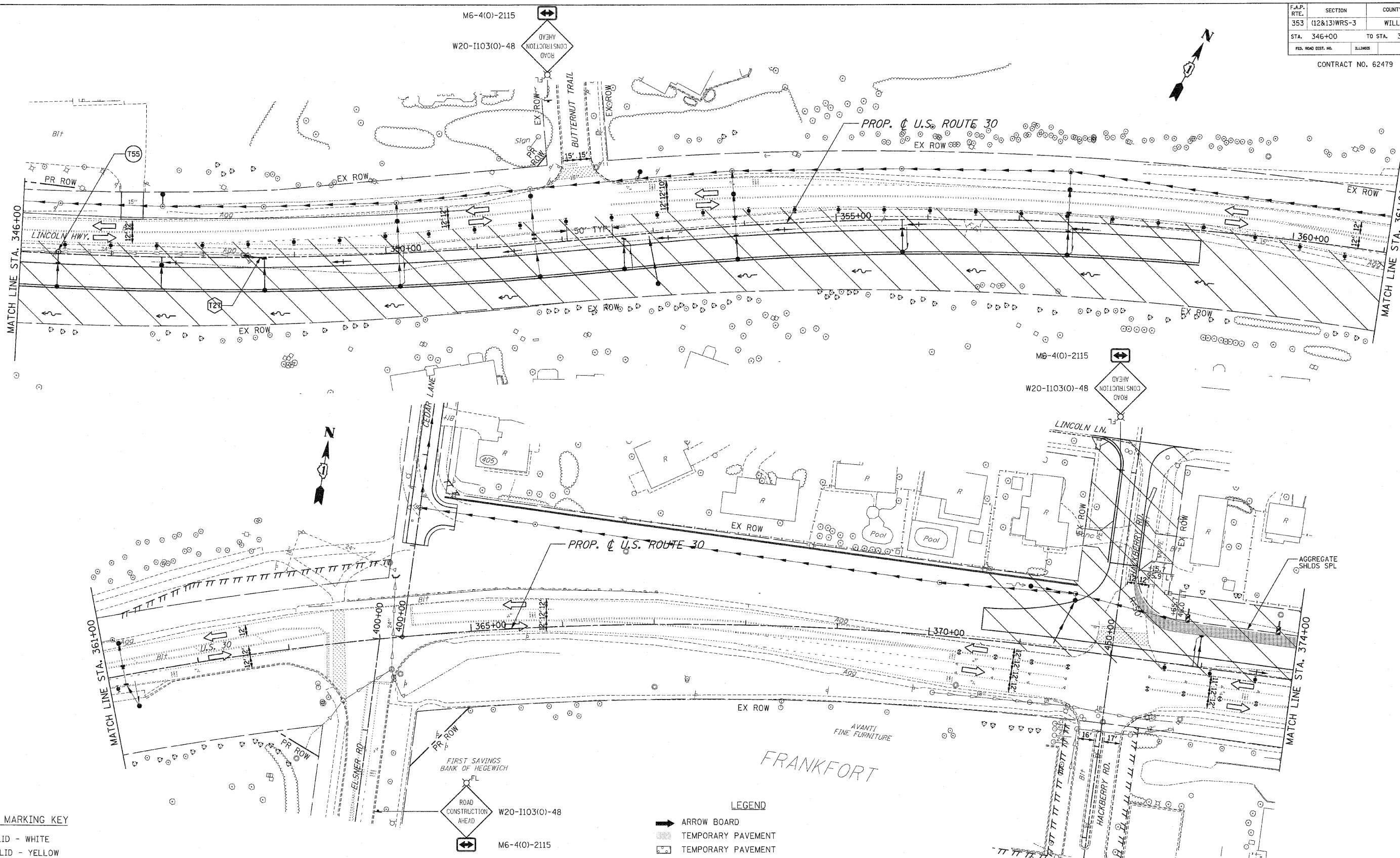
- LEGEND**
- ➔ ARROW BOARD
 - ▨ TEMPORARY PAVEMENT
 - ▨ TEMPORARY PAVEMENT CONSTRUCTED IN EARLIER STAGE
 - ▨ CONSTRUCTION ZONE
 - ⊥ TYPE III BARRICADE WITH FLASHING LIGHTS
 - ⊥ TYPE II BARRICADE
 - ⊥ DRUM OR VERTICAL BARRICADE
 - ➔ DIRECTION INDICATOR BARRICADE WITH STEADY BURN MONODIRECTIONAL LIGHT
 - ⊥ FL FLASHING LIGHT
 - ⊗ TEMPORARY STRUCTURE NUMBER
 - ⊗ TEMPORARY PIPE NUMBER

NOTE:
1. STATION AND OFFSET GIVEN TO CENTER OF EB & WB LANES.

REVISIONS		ILLINOIS DEPARTMENT OF TRANSPORTATION MAINTENANCE OF TRAFFIC STAGE 1 U.S. RTE. 30 (LINCOLN HIGHWAY) STA. 318+00 TO STA. 346+00 SCALE: 1" = 50' DATE: 10/12/2010
NAME	DATE	
		DRAWN BY: BAE CHECKED BY: GB

F.A.P. RTE.	SECTION	COUNTY	TOTAL SHEETS	SHEET NO.
353	(12&13)WRS-3	WILL	1235	140
STA. 346+00	TO STA. 374+00			
FED. ROAD DIST. NO.	ILLINOIS	FED. AID PROJECT		

CONTRACT NO. 62479



PAVEMENT MARKING KEY

- 1 4" SOLID - WHITE
- 2 12" SOLID - YELLOW
- 3 4" SOLID - YELLOW @ 11" C-C
- 4 24" STOP BAR - WHITE
- 5 12" SOLID - WHITE
- 6 6" SOLID - WHITE
- 7 6"-6'/2" DASH-WHITE
- 8 4" SOLID - YELLOW
- 9 4" 30'/10' DASH WHITE

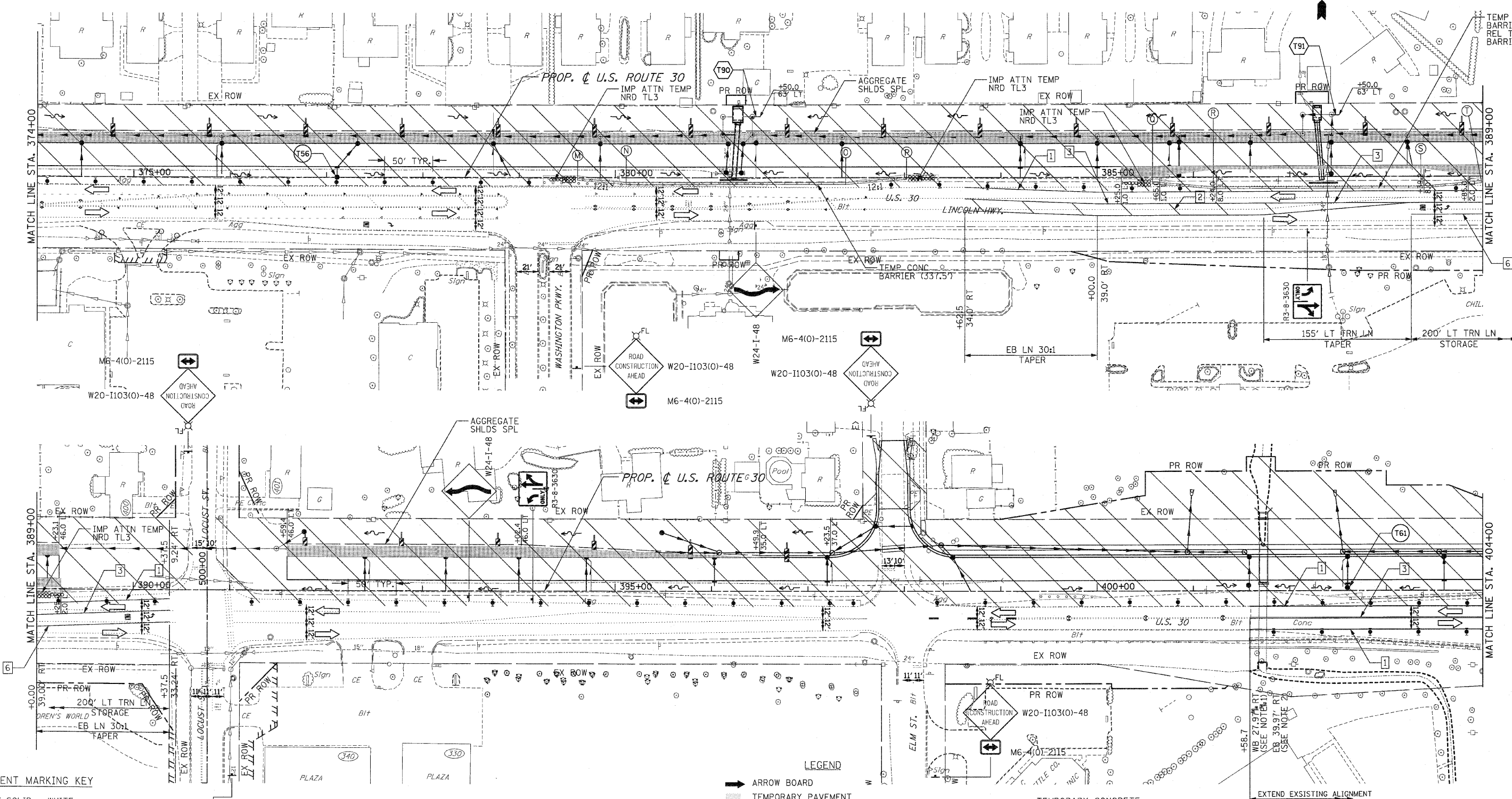
LEGEND

- ➔ ARROW BOARD
- ▨ TEMPORARY PAVEMENT
- ▨ TEMPORARY PAVEMENT CONSTRUCTED IN EARLIER STAGE
- ▨ CONSTRUCTION ZONE
- ⊥ TYPE III BARRICADE WITH FLASHING LIGHTS
- ⊥ TYPE II BARRICADE
- ⊥ DRUM OR VERTICAL BARRICADE
- ➔ DIRECTION INDICATOR BARRICADE WITH STEADY BURN MONODIRECTIONAL LIGHT
- ⊥ FL FLASHING LIGHT
- ⊗ XX TEMPORARY STRUCTURE NUMBER
- ⊗ XX TEMPORARY PIPE NUMBER

REVISIONS	
NAME	DATE

ILLINOIS DEPARTMENT OF TRANSPORTATION
MAINTENANCE OF TRAFFIC
 STAGE 1
 U.S. RTE. 30 (LINCOLN HIGHWAY)
 STA. 346+00 TO STA. 374+00
 SCALE : 1" = 50'
 DATE : / /
 DRAWN BY : BAE
 CHECKED BY : GB

DO NOT INSTALL FRAME AND LIDS, TYPE 1, CLOSED LID ON CULVERT K DURING THIS STAGE. OPENING IN CULVERT SHOULD BE COVERED.



PAVEMENT MARKING KEY

- 1 4" SOLID - WHITE
- 2 12" SOLID - YELLOW
- 3 4" SOLID - YELLOW @ 11" C-C
- 4 24" STOP BAR - WHITE
- 5 12" SOLID - WHITE
- 6 6" SOLID - WHITE
- 7 6"-6'/2" DASH-WHITE
- 8 4" SOLID - YELLOW
- 9 4" 30'/10" DASH WHITE

LEGEND

- ARROW BOARD
- TEMPORARY PAVEMENT
- TEMPORARY PAVEMENT CONSTRUCTED IN EARLIER STAGE
- CONSTRUCTION ZONE
- TYPE III BARRICADE WITH FLASHING LIGHTS
- TYPE II BARRICADE
- DRUM OR VERTICAL BARRICADE
- DIRECTION INDICATOR BARRICADE WITH STEADY BURN MONODIRECTIONAL LIGHT
- FLASHING LIGHT

NOTES:

1. STATION AND OFFSET DATA GIVEN TO INSIDE EDGE OF TRAVELED WAY (YELLOW LINE).
2. STATION AND OFFSET GIVEN TO OUTSIDE EDGE OF TRAVELED WAY.

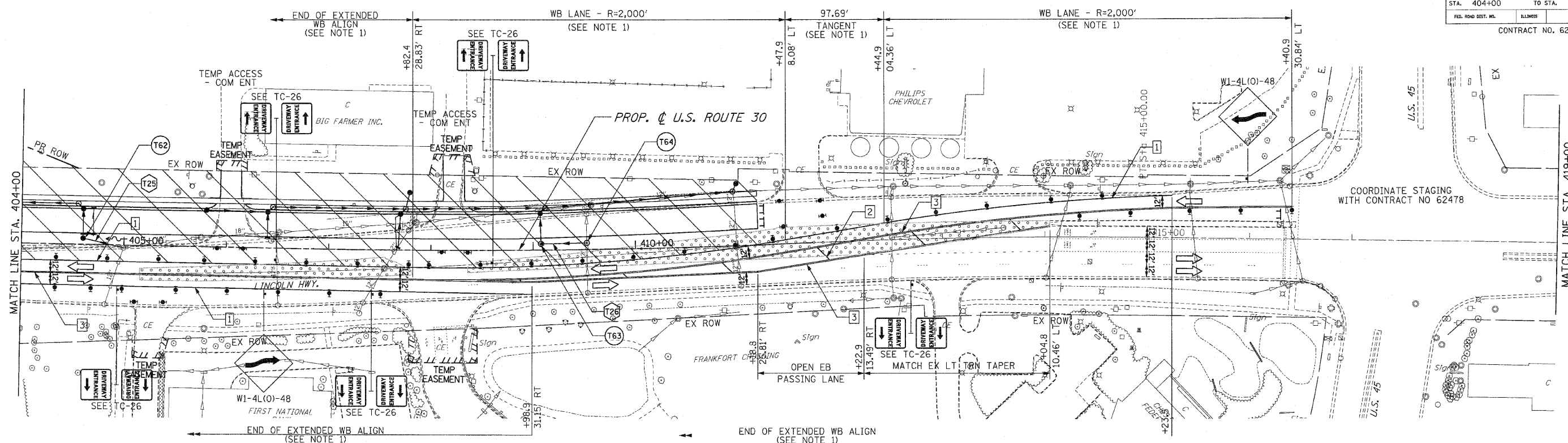
- XX TEMPORARY STRUCTURE NUMBER
- XX TEMPORARY PIPE NUMBER

TEMPORARY CONCRETE BARRIER LAYOUT (TO FF)

LOCATION	STATION	OFFSET
M	379+60.68	2.79' RT
N	380+11.18	7.00' RT
O	382+39.01	7.00' RT
P	383+02.12	1.74' RT
Q	385+57.55	6.74' RT
R	386+20.67	12.00' RT
S	388+35.84	12.00' RT
T	388+98.96	6.74' RT

REVISIONS	
NAME	DATE

ILLINOIS DEPARTMENT OF TRANSPORTATION
MAINTENANCE OF TRAFFIC
 STAGE 1
 U.S. RTE. 30 (LINCOLN HIGHWAY)
 STA. 374+00 TO STA. 404+00
 SCALE: 1" = 50'
 DATE: / /
 DRAWN BY: BAE
 CHECKED BY: GB



STAGE 1 TEMPORARY STRUCTURE TABLE

STR. #	STATION	OFFSET	TYPE	FRAME	RIM ELEV	INVERT ELEVATION			
						NORTH	EAST	SOUTH	WEST
T14	138+31	-0.3	CB C	8	676.5	673.00			
T15	143+98	0	MHA6	8	674.75	669.60	671.30		
T16	144+26.4	0	MHA5	8	675.31			671.58	671.58
T17	150+76	-2.2	CB C	8	685.3	681.75			
T18	158 + 34	8	CB C	8	687.6	686.36			683.20
T19	163+88	2	CB C	8	689	686.46			
T20	165+94	3	CB C	8	685.8	683.45			
T21	169+11	2	MHA5	8	682.3	675.31		676.35	EXIST
T22	171+39	0	INA	8	684.3	682.70			
T23	172+93	-0.08	CB C	8	685.35	681.75			
T24	175+77	-2	CB C	8	688	684.11			
T25	180+02	10	CB C	8	688.75	684.53			
*1014				8	696.2	691.82			
T26	198+87	-5	CB C	8	708.1	704.16			
*1052				8	702.4	698.70			
T27	204+95	-6	CB C	8	720.6	716.30			
T28	211+20.11	-4.5	MHA5	1 CL	721.5		717.70	717.70	
T29	211+48.8	-8.4	CBA5	8	720.7	717.48		717.48	
T30	220+00	3	CB C	8	732.5	728.37			
T31	224+68	3	CB C	8	732.9	729.46			
T32	227+32	4.5	CB C	8	732.1	728.55			
*1560				8	729.6				
T33	204+97	2.5	MHA5	1 CL	729		722.16	722.16	
T34	235+00	3	MHA5	10L	728.7	722.46		722.46	
*1605	238+40			8	727.8				
T35	241+60	-4	CB C	8	724.3	721.30			
T36	245+95	-6.5	CB C	8	719	714.60			
*1916				8	716.9				
*1923				8	713.5				
T37	254+38	-3.8	CB C	8	705.7	700.56			
T38	263+33	-6	CB C	8	699.8	695.61			
T39	266+27	-9	CB C	8	698.2	694.46			
T40	268+99	-5	CB C	8	697	693.54			
T41	273+95	-5.7	CB C	8	704.7	701.90			
T42	276+28	4	CB C	8	713.2	709.72			
T43	282+48	-1.5	CB C	8	715.7	713.88			
T44	290+46	-2	CB C	8	710.8	708.43			
T45	291+99	-6.5	CB C	8	710.9	707.48			
T46	318+04	0	CB C	8	718.4		715.42		
T47	320+04	0	CB C	8	717.7		715.56		
T48	326+73.6	4.3	CBA5	8	719.5	717.40			
*2932				8	725.1				
T49	332+85	7	CB C	8	727.8		723.8		
T50	340+20	4.5	CB C	8	725.4	722.96		722.96	
T51	342+35	3.5	CB C	8	724.4		717.12	718.78	
T52	342+47	6.7	CBA5	8	722.8	716.57		716.57	
T53	343+65	2.2	MHA5	8	723.9		717.0 EX	722.49	EXIST
T54	344+98	1.1	MHA5	8	724.6		717.5 EX	723.25	717.5 EX
T55	346+42	2	MHA5	8	725.6		718.1 EX	725.65	718.1 EX
T56	377+12	0	CB C	8	730.8	727.56			
T60	387+43	-3	CB C	8	727.6	725.02			
T61	402+60	-3	CB C	8	732	728.88			
T62	404+60	-6	CB C	8	731.7				
T63	409+08	-6	MHA4	8	729.8				
T64	409+53	-6.4	MHA4	8	729.5	727.18	727.18		727.15

STAGE 1 TEMPORARY PIPE TABLE

#	INVERT		SLOPE (FT/FT)	TYPE	LENGTH (FT)	CLASS	DIA (INCH)	TRENCH BACKFILL (CU YD)
	U. S.	D. S.						
T17	671.58	671.3	0.010	1	28	B	24	0
T18	683.70	683.2	0.010	1	50	B	15	0
T19	717.70	717.48	0.010	1	29	B	24	0
T20	722.16	722.46	0.043	1	7	B	30	0
T21	717.40	717.36	0.010	1	4	B	30	0
T22	716.57	716.14	0.004	1	107	B	24	0
T23	717.12	717.00	0.010	1	59	B	12	0
T24	725.41	725.18	0.010	1	23	B	12	0
T25	727.90	727.89	0.005	1	40	B	12	0
T26	725.17	725.18	0.010	1	45	B	12	0
T27	EXIST	EXIST	0.010	1	23	B	12	0
T28	725.17	725.18	0.010	1	45	B	12	0
T90	725.50	725.42	0.010	1	8	B	15	0
T91	725.68	725.61	0.010	1	7	B	15	0

* SEE DRAINAGE PLANS FOR THIS INFORMATION

STAGE 1 TEMPORARY CULVERT TABLE

PIPE NO.	PIPE CULVERT (TEMPORARY)				SLOPE (FT/FT)	INVERT		TRENCH BACKFILL
	LENGTH	DIAMETER	CLASS	TYPE		U.S.	D.S.	
C7	44	24	A	1	.01	682.85	682.67	3.6

LEGEND

PAVEMENT MARKING KEY

- 1 4" SOLID - WHITE
- 2 12" SOLID - YELLOW
- 3 4" SOLID - YELLOW @ 11" c-c
- 4 24" STOP BAR - WHITE
- 5 12" SOLID - WHITE
- 6 6" SOLID - WHITE
- 7 6"-6'/2' DASH-WHITE
- 8 4" SOLID - YELLOW
- 9 4" 30'/10' DASH WHITE

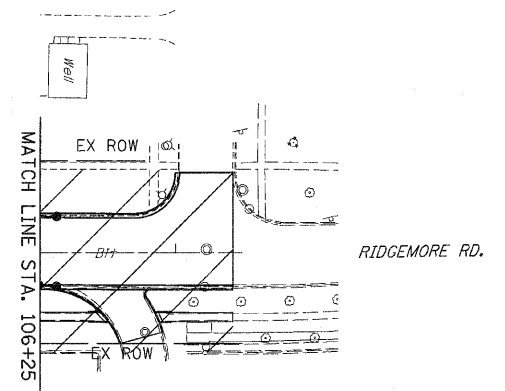
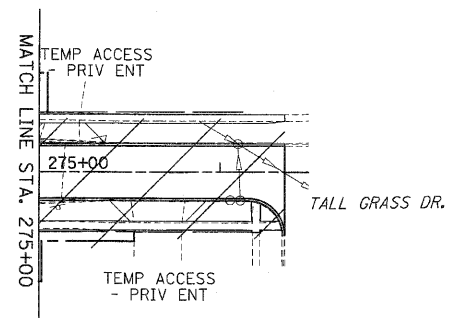
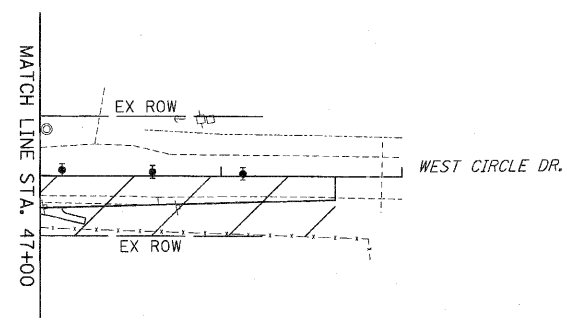
- ARROW BOARD
- TEMPORARY PAVEMENT
- TEMPORARY PAVEMENT CONSTRUCTED IN EARLIER STAGE
- CONSTRUCTION ZONE
- TYPE III BARRICADE WITH FLASHING LIGHTS
- TYPE II BARRICADE
- DRUM OR VERTICAL BARRICADE
- DIRECTION INDICATOR BARRICADE WITH STEADY BURN MONODIRECTIONAL LIGHT
- FLASHING LIGHT
- XX TEMPORARY STRUCTURE NUMBER
- XX TEMPORARY PIPE NUMBER

NOTES:

- STATION AND OFFSET DATA GIVEN TO INSIDE EDGE OF TRAVELED WAY (YELLOW LINE).
- STATION AND OFFSET GIVEN TO OUTSIDE EDGE OF TRAVELED WAY.

REVISIONS		ILLINOIS DEPARTMENT OF TRANSPORTATION
NAME	DATE	
		MAINTENANCE OF TRAFFIC STAGE 1 U.S. RTE. 30 (LINCOLN HIGHWAY) STA. 404+00 TO STA. 419+00 SCALE : 1" = 50' DATE : / / DRAWN BY : BAE CHECKED BY : GB

F.A.P. RTE.	SECTION	COUNTY	TOTAL SHEETS	SHEET NO
353	(12&13)WRS-3	WILL	1235	143
STA.		TO STA.		
FED. ROAD DIST. NO.	ILLINOIS	FED. AID PROJECT		
CONTRACT NO. 62479				



PAVEMENT MARKING KEY

- 1 4" SOLID - WHITE
- 2 12" SOLID - YELLOW
- 3 4" SOLID - YELLOW @ 11" o-c
- 4 24" STOP BAR - WHITE
- 5 12" SOLID - WHITE
- 6 6" SOLID - WHITE
- 7 6"-6'/2' DASH-WHITE
- 8 4" SOLID - YELLOW
- 9 4" 30'/10' DASH WHITE

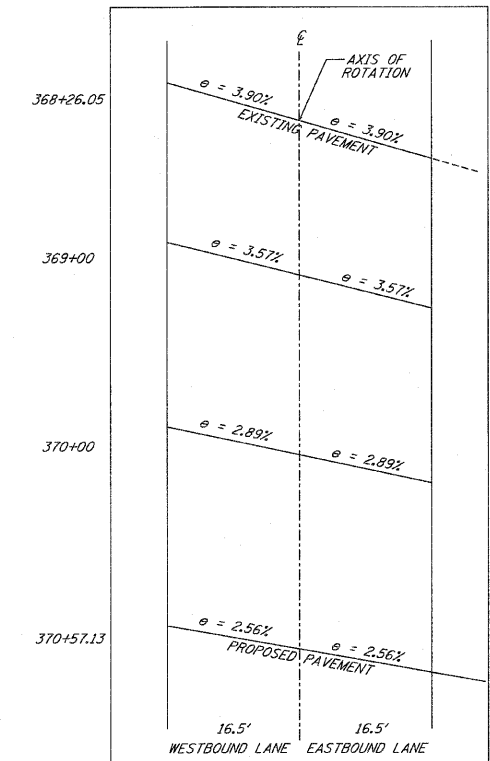
LEGEND

- ➔ ARROW BOARD
- ▨ TEMPORARY PAVEMENT
- ▨ TEMPORARY PAVEMENT CONSTRUCTED IN EARLIER STAGE
- ▨ CONSTRUCTION ZONE
- ⌋ TYPE III BARRICADE WITH FLASHING LIGHTS
- ⌋ TYPE II BARRICADE
- ⌋ DRUM OR VERTICAL BARRICADE
- ➔ DIRECTION INDICATOR BARRICADE WITH STEADY BURN MONODIRECTIONAL LIGHT
- ⊗^{FL} FLASHING LIGHT

REVISIONS		ILLINOIS DEPARTMENT OF TRANSPORTATION MAINTENANCE OF TRAFFIC STAGE 1 U.S. RTE. 30 (LINCOLN HIGHWAY) WEST CIRCLE/TALL GRASS/RIDGEMORE
NAME	DATE	
		SCALE : 1" = 50' DATE : / / DRAWN BY : BAE CHECKED BY : GB



TEMPORARY PAVEMENT TRANSITION
WEST OF HACKBERRY ROAD



STATION	EOP LT.	SLOPE	C/L ELEV.	SLOPE	368+26.05
368+26.05	744.30	3.90%	743.66	-3.90%	743.02
368+50	743.89	3.76%	743.27	-3.76%	742.65
368+75	743.45	3.62%	742.85	-3.62%	742.26
369+00	743.01	3.47%	742.44	-3.47%	741.87
369+25	742.58	3.33%	742.03	-3.33%	741.49
369+50	742.14	3.18%	741.62	-3.18%	741.10
369+75	741.71	3.03%	741.21	-3.03%	740.71
370+00	741.28	2.89%	740.80	-2.89%	740.32
370+25	740.84	2.75%	740.39	-2.75%	739.94
370+50	740.41	2.60%	739.98	-2.60%	739.55
370+57.13	740.28	2.56%	739.86	-2.56%	739.44

PAVEMENT MARKING KEY

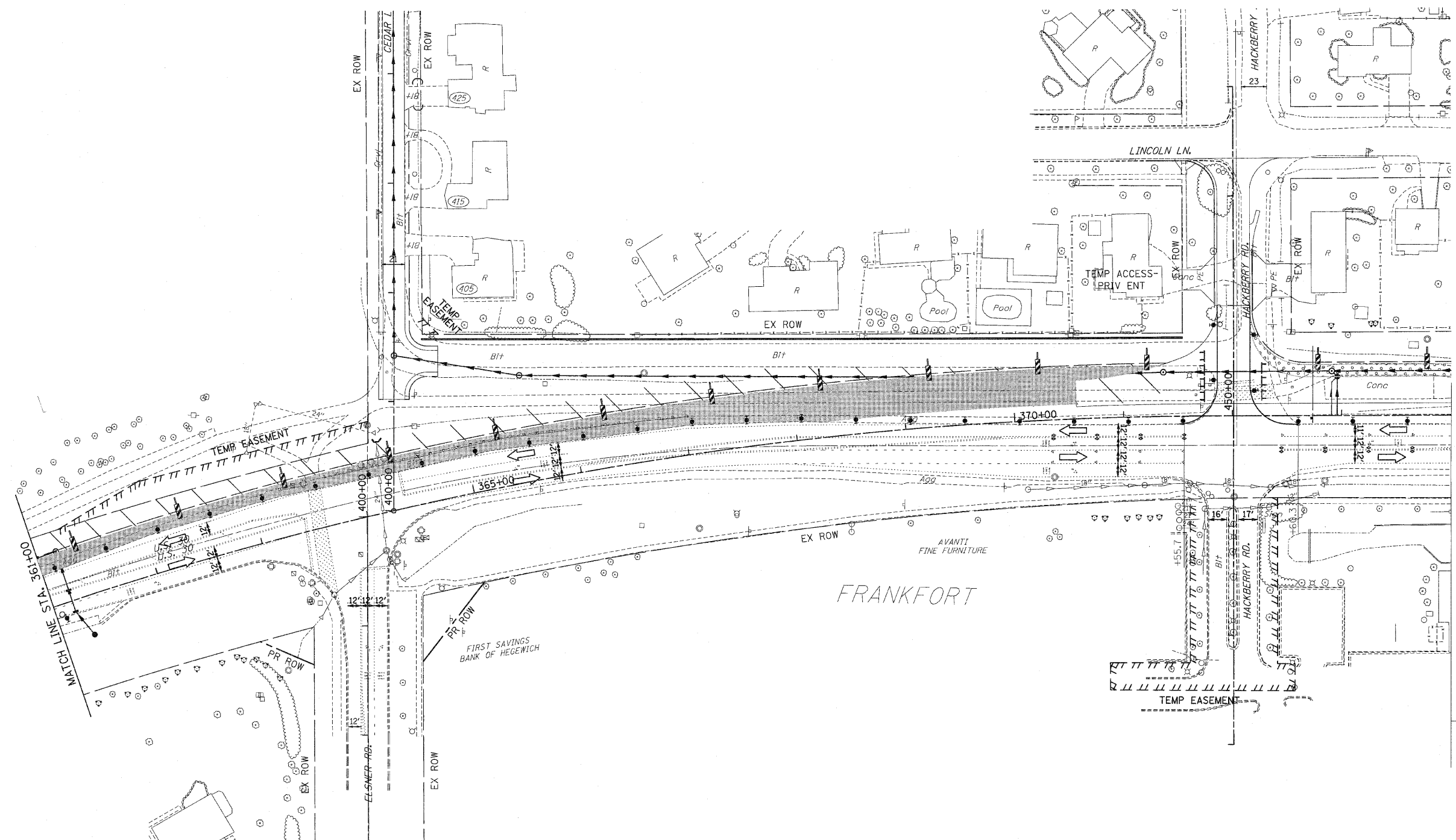
- 1 4" SOLID - WHITE
- 2 12" SOLID - YELLOW
- 3 4" SOLID - YELLOW @ 11" C-C
- 4 24" STOP BAR - WHITE
- 5 12" SOLID - WHITE
- 6 6" SOLID - WHITE
- 7 6"-6'1/2' DASH-WHITE
- 8 4" SOLID - YELLOW
- 9 4" 30'/10' DASH WHITE

LEGEND

- ➔ ARROW BOARD
- ▨ TEMPORARY PAVEMENT
- ▤ TEMPORARY PAVEMENT CONSTRUCTED IN EARLIER STAGE
- ▩ CONSTRUCTION ZONE
- ⊥ TYPE III BARRICADE WITH FLASHING LIGHTS
- ⊥ TYPE II BARRICADE
- ⊥ DRUM OR VERTICAL BARRICADE
- ➔ DIRECTION INDICATOR BARRICADE WITH STEADY BURN MONODIRECTIONAL LIGHT
- ⊥ FL FLASHING LIGHT

REVISIONS	
NAME	DATE

ILLINOIS DEPARTMENT OF TRANSPORTATION
MAINTENANCE OF TRAFFIC
 STAGE 1A
 U.S. RTE. 30 (LINCOLN HIGHWAY)
 STA. 350+00 TO STA. 361+00
 SCALE : 1" = 50'
 DATE : / / DRAWN BY : BAE
 CHECKED BY : GB



PAVEMENT MARKING KEY

- 1 4" SOLID - WHITE
- 2 12" SOLID - YELLOW
- 3 4" SOLID - YELLOW @ 11" c-c
- 4 24" STOP BAR - WHITE
- 5 12" SOLID - WHITE
- 6 6" SOLID - WHITE
- 7 6"-6 1/2" DASH-WHITE
- 8 4" SOLID - YELLOW
- 9 4" 30'/10' DASH WHITE

LEGEND

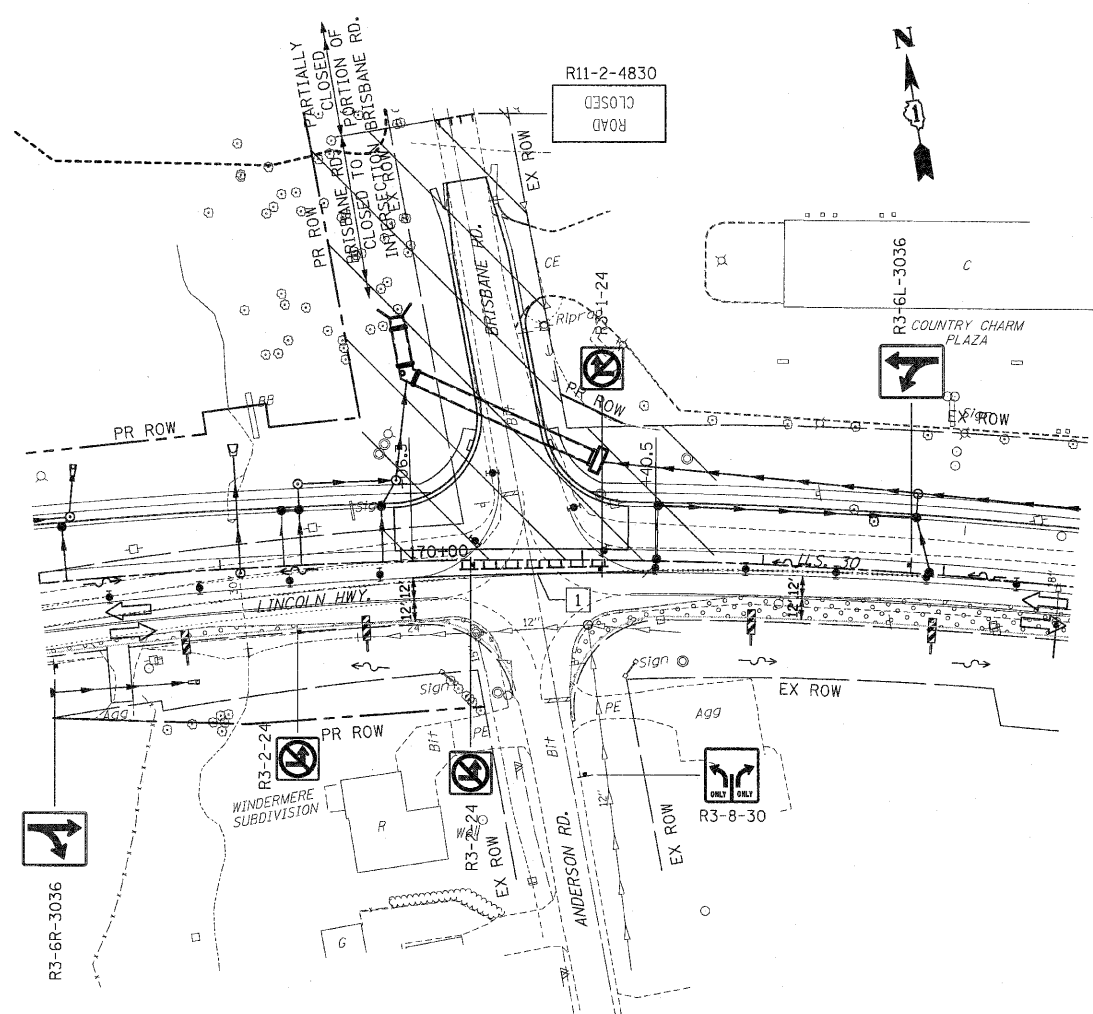
- ➔ ARROW BOARD
- ▨ TEMPORARY PAVEMENT
- ▤ TEMPORARY PAVEMENT CONSTRUCTED IN EARLIER STAGE
- ▩ CONSTRUCTION ZONE
- ⊥ TYPE III BARRICADE WITH FLASHING LIGHTS
- ⊥ TYPE II BARRICADE
- ⊥ DRUM OR VERTICAL BARRICADE
- ➔ DIRECTION INDICATOR BARRICADE WITH STEADY BURN MONODIRECTIONAL LIGHT
- ⊥^{FL} FLASHING LIGHT

REVISIONS	
NAME	DATE

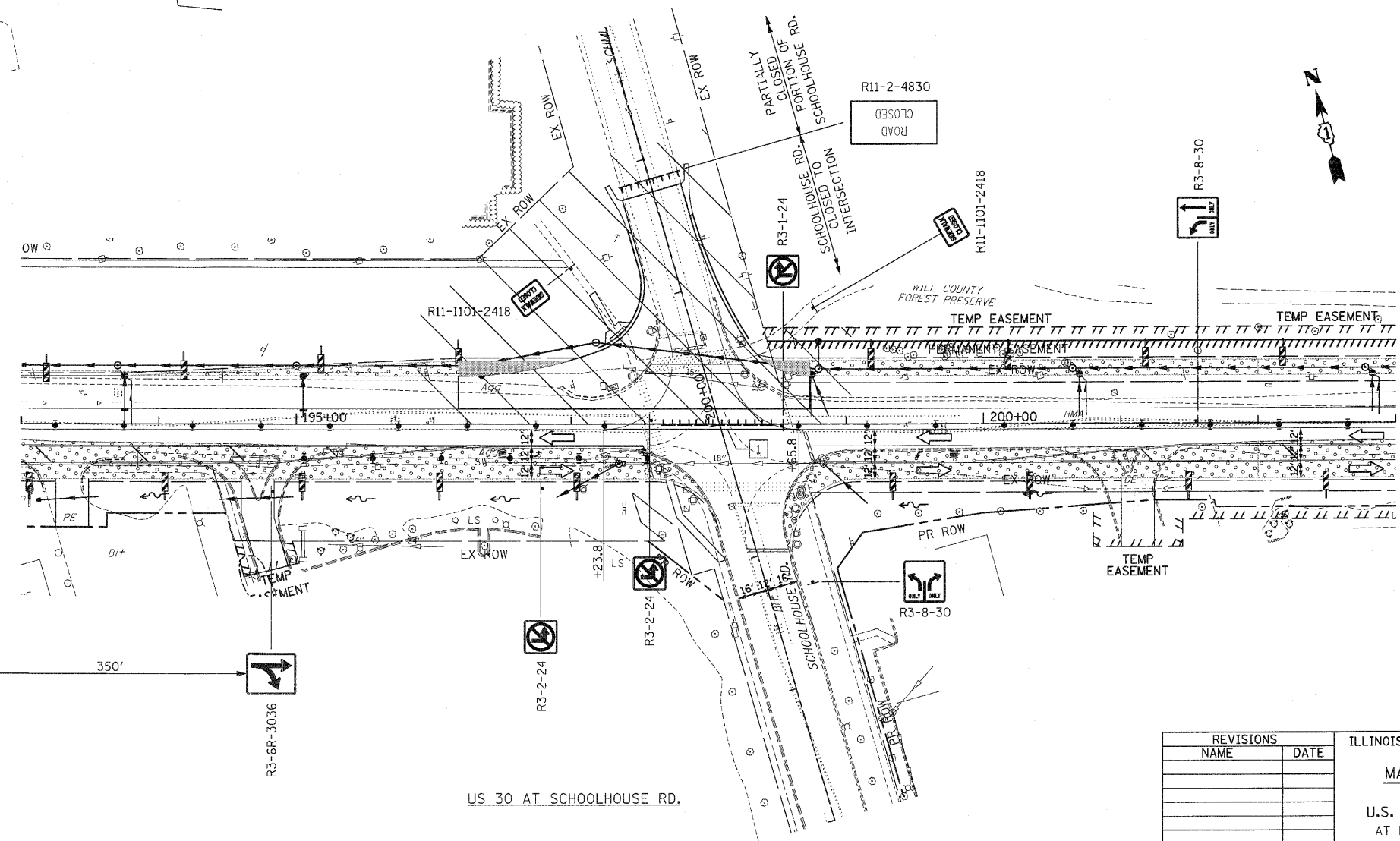
ILLINOIS DEPARTMENT OF TRANSPORTATION
MAINTENANCE OF TRAFFIC
 STAGE 1A
 U.S. RTE. 30 (LINCOLN HIGHWAY)
 STA. 361+00 TO STA. 374+00
 SCALE : 1" = 50'
 DATE : / /
 DRAWN BY : BAE
 CHECKED BY : GB

F.A.P. RTE.	SECTION	COUNTY	TOTAL SHEETS	SHEET NO
353	(12&13)WRS-3	WILL	1235	146
STA.		TO STA.		
FED. ROAD DIST. NO.	BLINKS	FED. AID PROJECT		

CONTRACT NO. 62479



US 30 AT BRISBANE RD.



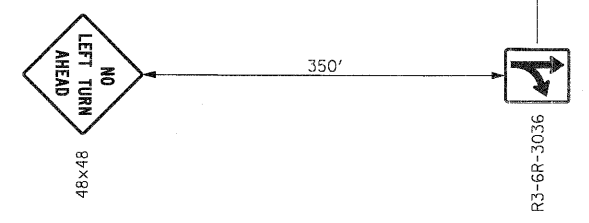
US 30 AT SCHOOLHOUSE RD.

PAVEMENT MARKING KEY

- 1 4" SOLID - WHITE
- 2 12" SOLID - YELLOW
- 3 4" SOLID - YELLOW @ 11" C-C
- 4 24" STOP BAR - WHITE
- 5 12" SOLID - WHITE
- 6 6" SOLID - WHITE
- 7 6"-6'/2" DASH-WHITE
- 8 4" SOLID - YELLOW
- 9 4" 30'/10' DASH WHITE

LEGEND

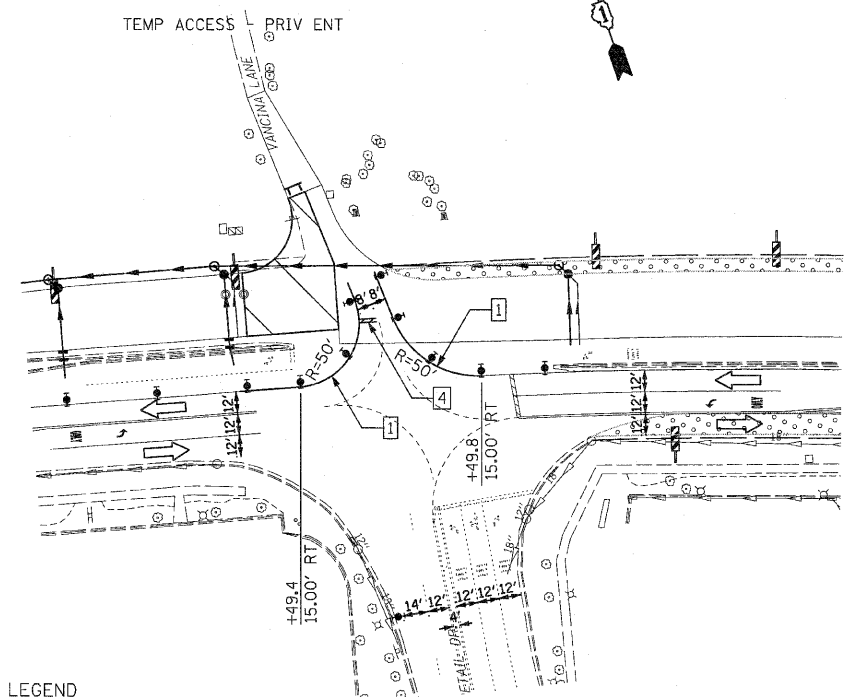
- ARROW BOARD
- TEMPORARY PAVEMENT
- TEMPORARY PAVEMENT CONSTRUCTED IN EARLIER STAGE
- CONSTRUCTION ZONE
- TYPE III BARRICADE WITH FLASHING LIGHTS
- TYPE II BARRICADE
- DRUM OR VERTICAL BARRICADE
- DIRECTION INDICATOR BARRICADE WITH STEADY BURN MONODIRECTIONAL LIGHT
- FLASHING LIGHT



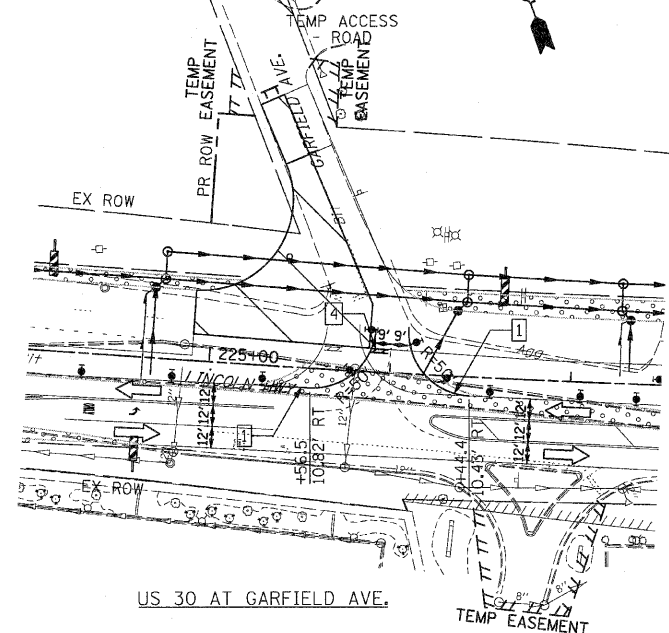
REVISIONS	
NAME	DATE

ILLINOIS DEPARTMENT OF TRANSPORTATION
MAINTENANCE OF TRAFFIC
 STAGE 1A
 U.S. RTE. 30 (LINCOLN HIGHWAY)
 AT BRISBANE RD, SCHOOLHOUSE RD
 SCALE : 1" = 50'
 DATE : / /
 DRAWN BY : BAE
 CHECKED BY : GB

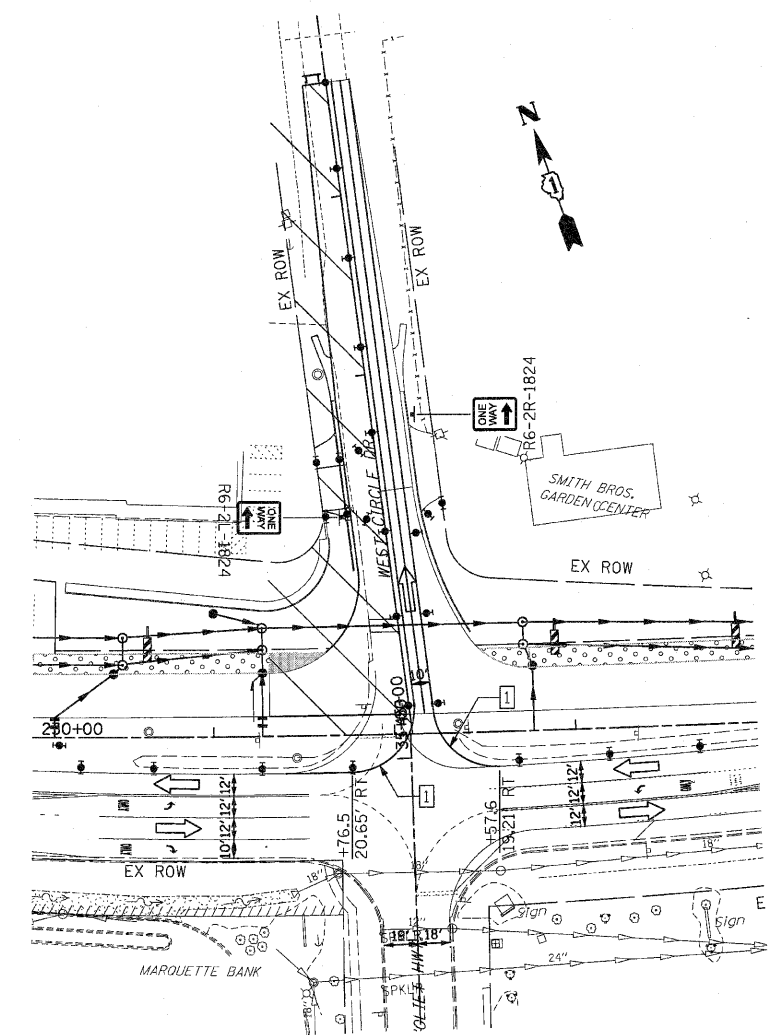
F.A.P. RTE.	SECTION	COUNTY	TOTAL SHEETS	SHEET NO
353	(12&13)WRS-3	WILL	1235	147
STA. 202+00	TO STA. 230+00			
FED. ROAD DIST. NO.	ILLINOIS	FED. AID PROJECT		
CONTRACT NO. 62479				



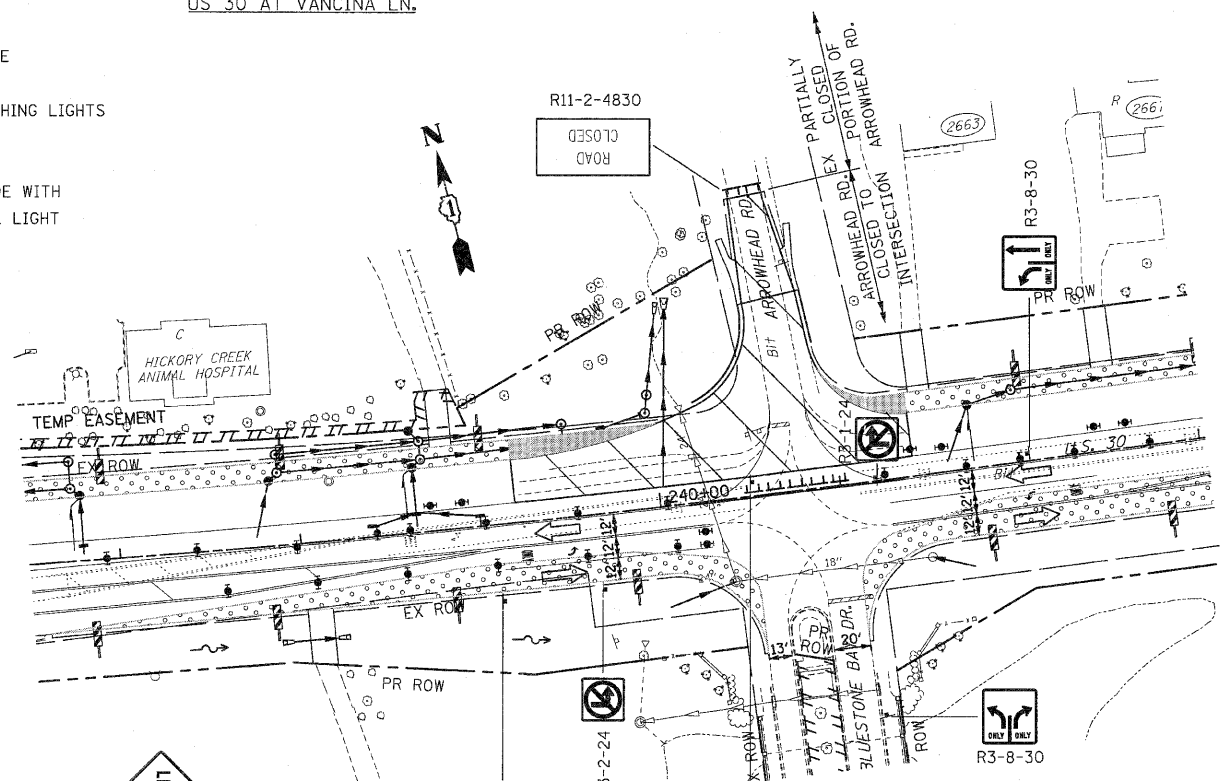
US 30 AT VANCINA LN.



US 30 AT GARFIELD AVE.



US 30 AT WEST CIRCLE DR.



US 30 AT ARROWHEAD RD.

LEGEND

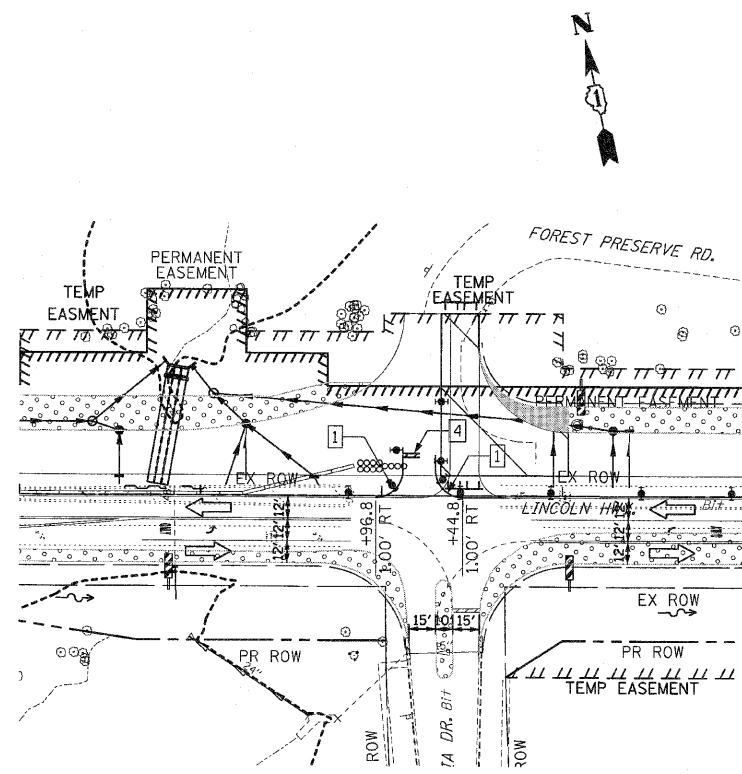
- ➔ ARROW BOARD
- ▨ TEMPORARY PAVEMENT
- ▨ TEMPORARY PAVEMENT CONSTRUCTED IN EARLIER STAGE
- ▨ CONSTRUCTION ZONE
- ⊠ TYPE III BARRICADE WITH FLASHING LIGHTS
- ⊠ TYPE II BARRICADE
- ⊠ DRUM OR VERTICAL BARRICADE
- ➔ DIRECTION INDICATOR BARRICADE WITH STEADY BURN MONODIRECTIONAL LIGHT
- ⊠ FL FLASHING LIGHT

PAVEMENT MARKING KEY

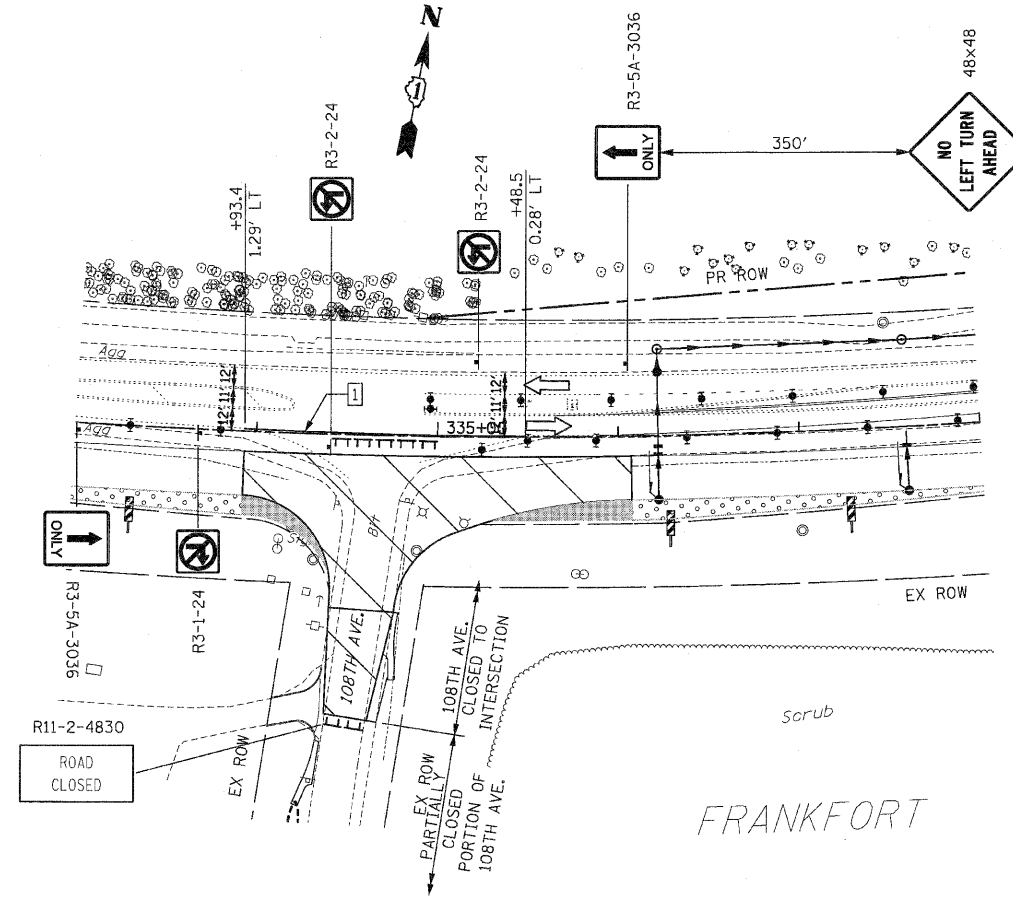
- 1 4" SOLID - WHITE
- 2 12" SOLID - YELLOW
- 3 4" SOLID - YELLOW @ 11" o-c
- 4 24" STOP BAR - WHITE
- 5 12" SOLID - WHITE
- 6 6" SOLID - WHITE
- 7 6"-6 1/2" DASH-WHITE
- 8 4" SOLID - YELLOW
- 9 4" 30'/10' DASH WHITE

REVISIONS		ILLINOIS DEPARTMENT OF TRANSPORTATION
NAME	DATE	
		MAINTENANCE OF TRAFFIC STAGE 1A U.S. RTE. 30 (LINCOLN HIGHWAY) AT VANCINA LN, GARFIELD AVE, WEST CIRCLE DR, ARROWHEAD RD SCALE : 1" = 50' DATE : / / DRAWN BY : BAE CHECKED BY : GB

F.A.P. RTE.	SECTION	COUNTY	TOTAL SHEETS	SHEET NO
353	(12&13)WRS-3	WILL	1235	148
STA. 202+00		TO STA. 230+00		
FED. ROAD DIST. NO.	ILLINOIS	FED. AID PROJECT		
CONTRACT NO. 62479				



US 30 AT PRESTANCIA DR.



US 30 AT 108TH AVE.

LEGEND

PAVEMENT MARKING KEY

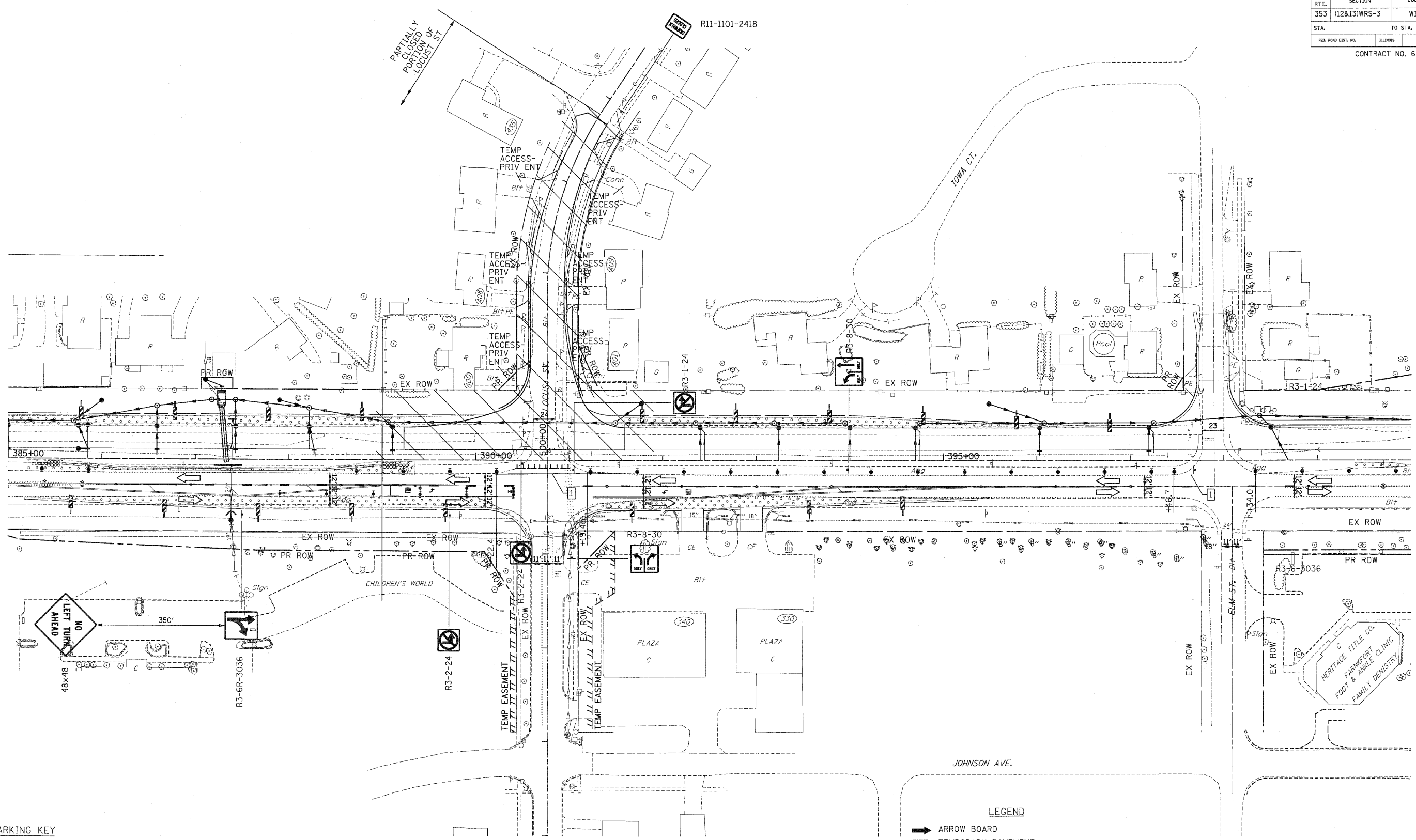
- 1 4" SOLID - WHITE
- 2 12" SOLID - YELLOW
- 3 4" SOLID - YELLOW @ 11" C-C
- 4 24" STOP BAR - WHITE
- 5 12" SOLID - WHITE
- 6 6" SOLID - WHITE
- 7 6"-6'1/2' DASH-WHITE
- 8 4" SOLID - YELLOW
- 9 4" 30'/10' DASH WHITE

- ARROW BOARD
- ▨ TEMPORARY PAVEMENT
- ▩ TEMPORARY PAVEMENT CONSTRUCTED IN EARLIER STAGE
- ▧ CONSTRUCTION ZONE
- ⌋ TYPE III BARRICADE WITH FLASHING LIGHTS
- ⌋ TYPE II BARRICADE
- ⊞ DRUM OR VERTICAL BARRICADE
- ▶ DIRECTION INDICATOR BARRICADE WITH STEADY BURN MONODIRECTIONAL LIGHT
- ⊞^{FL} FLASHING LIGHT

REVISIONS	
NAME	DATE

ILLINOIS DEPARTMENT OF TRANSPORTATION
MAINTENANCE OF TRAFFIC
 STAGE 1A
 U.S. RTE. 30 (LINCOLN HIGHWAY)
 AT PRESTANCIA DR, 108TH AVE
 SCALE : 1" = 50'
 DATE : / /
 DRAWN BY : BAE
 CHECKED BY : GB

F.A.P. RTE.	SECTION	COUNTY	TOTAL SHEETS	SHEET NO.
353	(12&13)WRS-3	WILL	1235	149
STA.		TO STA.		
FED. ROAD DIST. NO.	ALIGNMENT	FED. AID PROJECT		
CONTRACT NO. 62479				



PAVEMENT MARKING KEY

- 1 4" SOLID - WHITE
- 2 12" SOLID - YELLOW
- 3 4" SOLID - YELLOW @ 11" o-c
- 4 24" STOP BAR - WHITE
- 5 12" SOLID - WHITE
- 6 6" SOLID - WHITE
- 7 6"-6 1/2' DASH-WHITE
- 8 4" SOLID - YELLOW
- 9 4" 30'/10' DASH WHITE

LEGEND

- ➔ ARROW BOARD
- ▨ TEMPORARY PAVEMENT
- ▩ TEMPORARY PAVEMENT CONSTRUCTED IN EARLIER STAGE
- ▭ CONSTRUCTION ZONE
- ⊥ TYPE III BARRICADE WITH FLASHING LIGHTS
- ⊥ TYPE II BARRICADE
- ⊥ DRUM OR VERTICAL BARRICADE
- ➔ DIRECTION INDICATOR BARRICADE WITH STEADY BURN MONODIRECTIONAL LIGHT
- ⊥ FL FLASHING LIGHT

REVISIONS	
NAME	DATE

ILLINOIS DEPARTMENT OF TRANSPORTATION
MAINTENANCE OF TRAFFIC
 STAGE 1A
 U.S. RTE. 30 (LINCOLN HIGHWAY)
 AT LOCUST ST.
 SCALE : 1" = 50'
 DATE : 10/12/2010
 DRAWN BY : BAE
 CHECKED BY : GB

F.A.P. RTE.	SECTION	COUNTY	TOTAL SHEETS	SHEET NO
353	(12&13)WRS-3	WILL	1235	150
STA. 118+00		TO STA. 146+00		
FED. ROAD DIST. NO.	ILLINOIS	FED. AID PROJECT		

CONTRACT NO. 62479

PRE-STAGE 2 GENERAL NOTES

PRE-STAGE 2 CONSTRUCTION

CONSTRUCT PART OF THE PROPOSED STRUCTURS (SEE STRUCTURE PLANS):

- CULVERT "B"
- CULVERT "J"
- CULVERT "K"

CONSTRUCT TEMPORARY PAVEMENT AT THE FOLLOWING LOCATIONS:

- WEST OF WEST HIGH SCHOOL ENTRANCE TO EAST OF WEST HIGH SCHOOL ENTRANCE
- WEST OF FORREST PRESERVE RD TO FORREST PRESERVE RD
- WASHINGTON PARKWAY TO EAST OF WASHINGTON PARKWAY

CONSTRUCT THE REMAINING PORTIONS OF THE FOLLOWING INTERSECTIONS:

- SPENCER RD
- WASHINGTON PARKWAY

PRE-STAGE 2 TRAFFIC

EB US RTE 30

SHIFT TRAFFIC TO WB PASSING LANE/TURN LANE/TEMP. PAVEMENT CONSTRUCTED IN EARLIER STAGE FROM WILLIAMS ST TO COMMERCIAL ENTRANCE AT STA 297+00.

FROM COMMERCIAL ENTRANCE AT STA 297+00 SHIFT TRAFFIC TO EXISTING EB PASSING LANE AT WOLF RD. TRAFFIC REMAINS THE SAME AS PREVIOUS STAGE FROM WOLF RD. TO ELSNER RD.

FROM ELSNER RD. TO LOCUST ST. TRAFFIC TO FOLLOW WB LANES, ONE LANE TO THE RIGHT OF WB PASSING LANE ON TURN LANE/TEMP. PAVEMENT CONSTRUCTED IN EARLIER STAGE.

FROM LOCUST TRAFFIC SHALL BE SHIFTED TO WB PASSING LANE CONSTRUCTED IN EARLIER STAGE UNTIL EAST OF COMMERCIAL ENTRANCE LOCATED AT STA 408+00.

FROM EAST OF CE AT STA 408+00 SHIFT TRAFFIC TO EXISTING EB PASSING LANE, OPENING ALL EB LANES PRIOR TO US RTE 45.

WB US RTE 30

FROM US RTE 45 MAINTAIN TRAFFIC IN WB DRIVING LANE/TEMPORARY PAVEMENT CONSTRUCTED IN EARLIER STAGE TO WEST OF ELSNER RD.

FROM ELSNER RD. TO WOLF RD. TRAFFIC SHALL REMAIN AS IN PREVIOUS STAGE.

FROM WOLF RD. TO WILLIAMS ST. MAINTAIN TRAFFIC IN EXISTING WB DRIVING LANE AND WB DRIVING LANE/TEMPORARY PAVEMENT CONSTRUCTED IN EARLIER STAGE.

LEFT TURN LANES SHALL BE PROVIDED AT THE FOLLOWING LOCATIONS:

- MARLEY RD.
- SCHOOLHOUSE RD.
- VANCINA LN.
- GARFIELD AVE.
- WEST CIRCLE DR.
- ARROWHEAD
- FORREST PRESERVE RD. (STA 258+50)
- TALL GRASS RD.
- CE @ STA 297+00
- ELSNER RD.
- HACKBERRY RD.
- LOCUST ST.

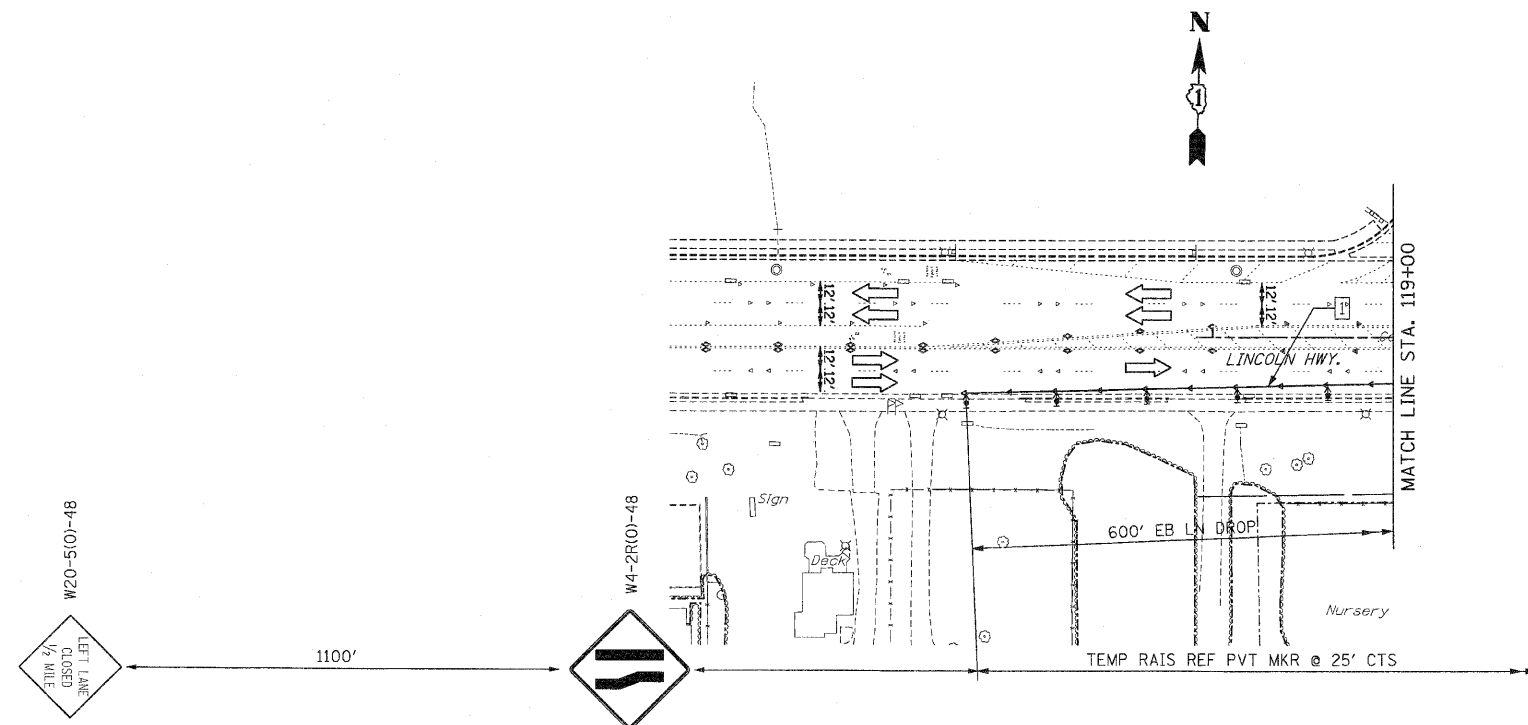
EXISTING LEFT TURN LANES SHALL REMAIN OPEN AT THE FOLLOWING LOCATIONS:

- WOLF RD.
- CE AT STA 318+50
- 108TH AVE
- US RTE 45

THE FOLLOWING SIDESTREETS SHALL BE DETOURED DURING THIS STAGE:

- SPENCER RD
- WASHINGTON PKWY.

ALL OTHER SIDESTREETS SHALL REMAIN OPEN.



PAVEMENT MARKING KEY

- | | |
|---|-----------------------------|
| 1 | 4" SOLID - WHITE |
| 2 | 12" SOLID - YELLOW |
| 3 | 4" SOLID - YELLOW @ 11" c-c |
| 4 | 24" STOP BAR - WHITE |
| 5 | 12" SOLID - WHITE |
| 6 | 6" SOLID - WHITE |
| 7 | 6"-6'/2' DASH-WHITE |
| 8 | 4" SOLID - YELLOW |
| 9 | 4" 30'/10' DASH WHITE |

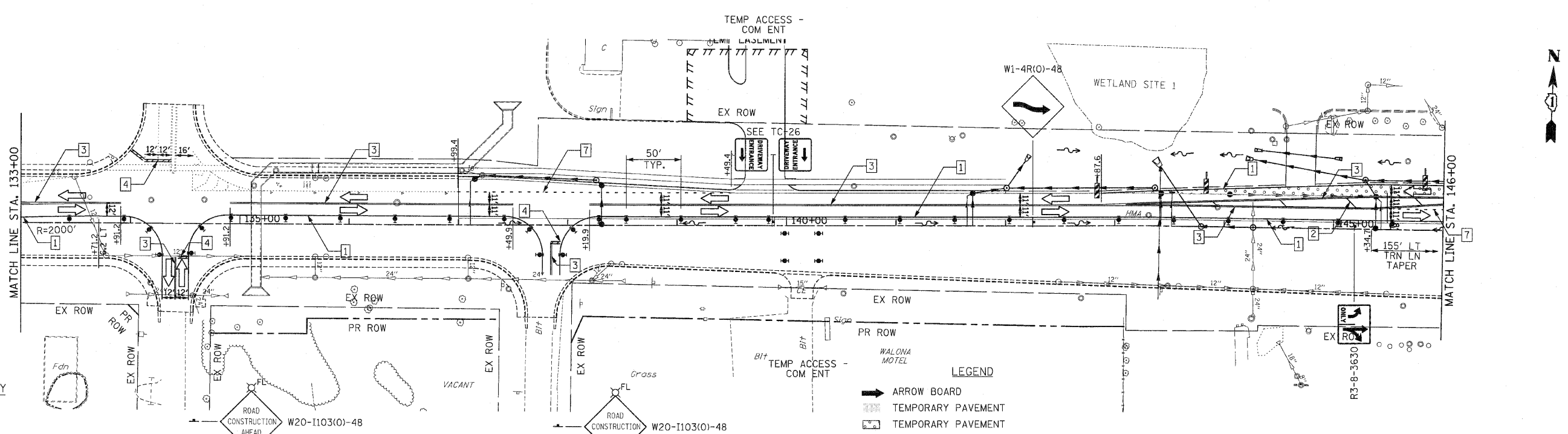
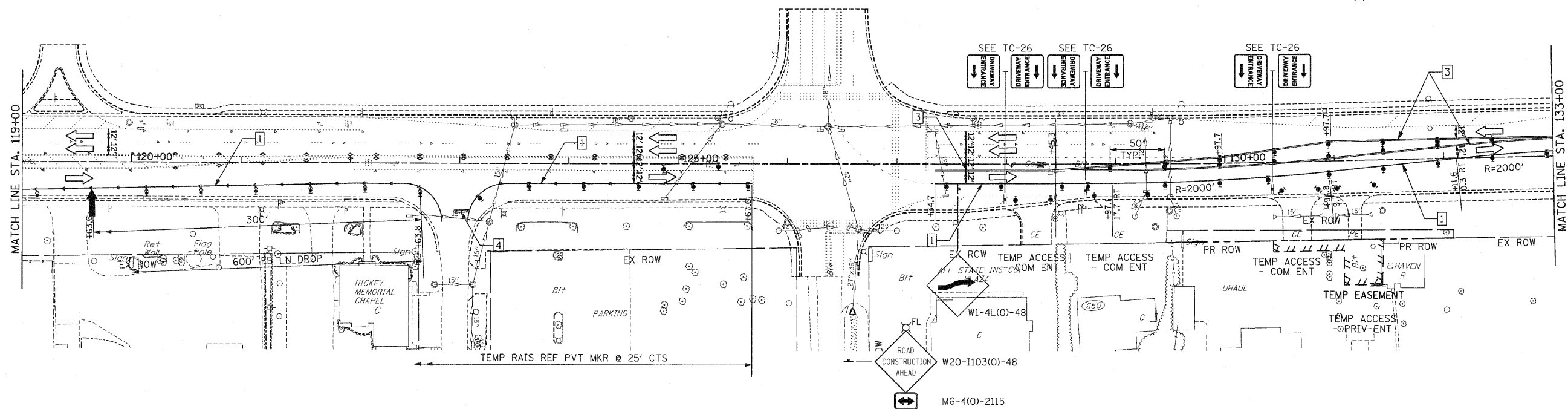
LEGEND

- ➔ ARROW BOARD
- ▨ TEMPORARY PAVEMENT
- ▨ TEMPORARY PAVEMENT CONSTRUCTED IN EARLIER STAGE
- ▨ CONSTRUCTION ZONE
- ⊥ TYPE III BARRICADE WITH FLASHING LIGHTS
- ⊥ TYPE II BARRICADE
- ⊥ DRUM OR VERTICAL BARRICADE
- ➔ DIRECTION INDICATOR BARRICADE WITH STEADY BURN MONODIRECTIONAL LIGHT
- ⊗^{FL} FLASHING LIGHT

REVISIONS	
NAME	DATE

ILLINOIS DEPARTMENT OF TRANSPORTATION
MAINTENANCE OF TRAFFIC
PRE-STAGE 2
U.S. RTE. 30 (LINCOLN HIGHWAY)
GENERAL NOTES
 SCALE : 1" = 50'
 DATE : / / DRAWN BY : BAE
 CHECKED BY : GB

F.A.P. RTE.	SECTION	COUNTY	TOTAL SHEETS	SHEET NO.
353	(12&13)WRS-3	WILL	1235	151
STA. 118+00		TO STA. 146+00		
FED. ROAD DIST. NO.	ILLINOIS	FED. AID PROJECT		
CONTRACT NO. 62479				



PAVEMENT MARKING KEY

1	4" SOLID - WHITE
2	12" SOLID - YELLOW
3	4" SOLID - YELLOW @ 11" C-C
4	24" STOP BAR - WHITE
5	12" SOLID - WHITE
6	6" SOLID - WHITE
7	6"-6'/2" DASH-WHITE
8	4" SOLID - YELLOW
9	4" 30'/10' DASH WHITE

LEGEND

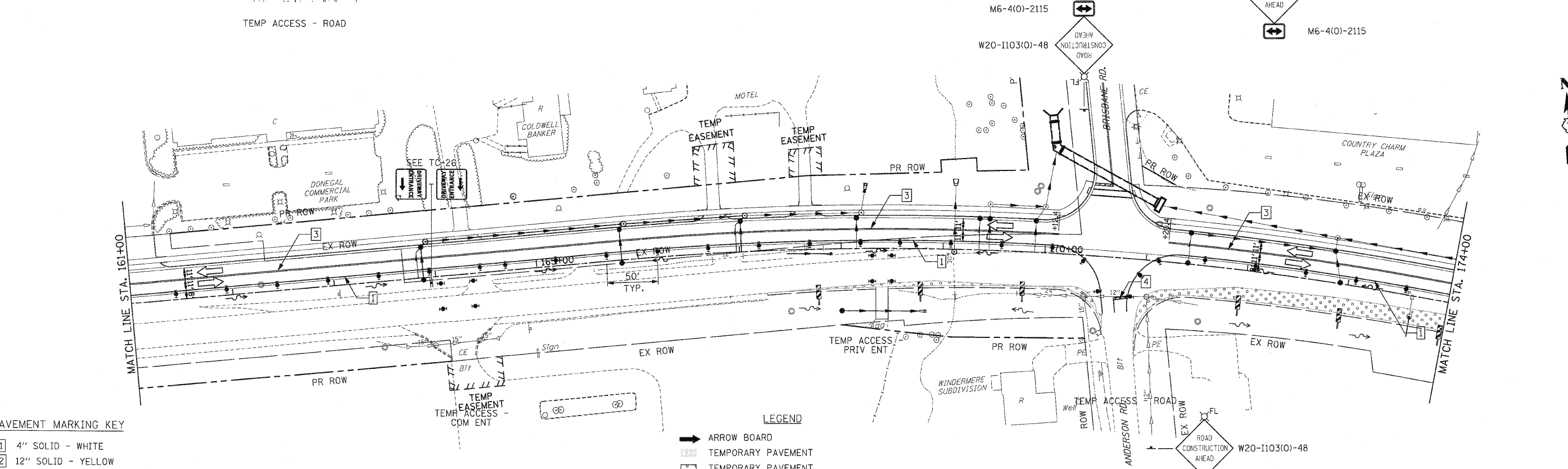
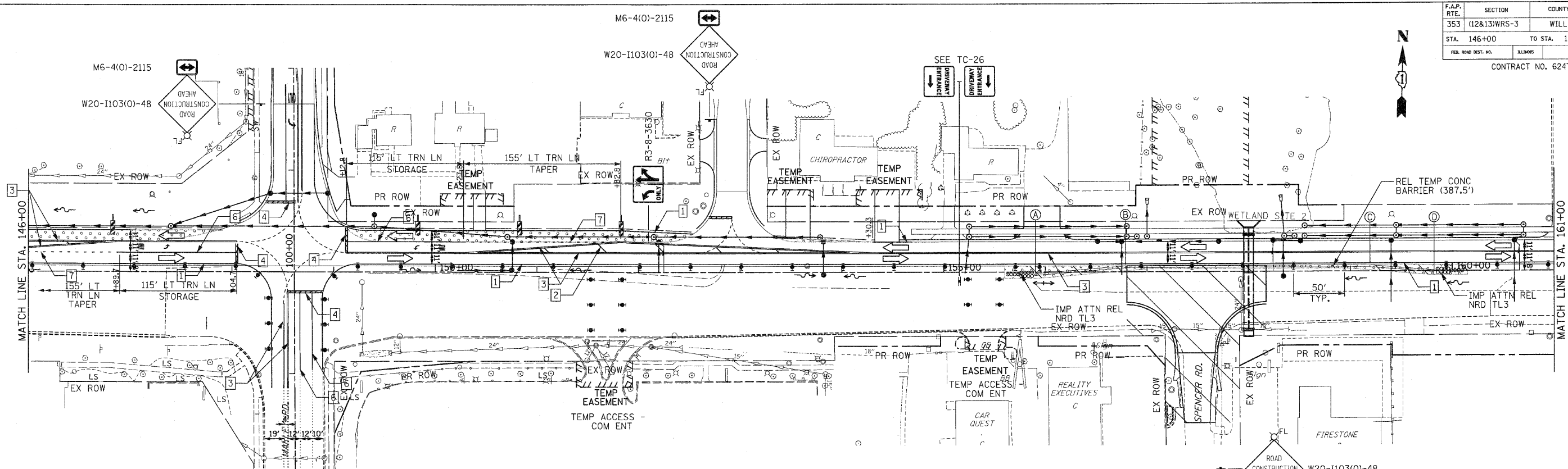
	ARROW BOARD
	TEMPORARY PAVEMENT
	TEMPORARY PAVEMENT CONSTRUCTED IN EARLIER STAGE
	CONSTRUCTION ZONE
	TYPE III BARRICADE WITH FLASHING LIGHTS
	TYPE II BARRICADE
	DRUM OR VERTICAL BARRICADE
	DIRECTION INDICATOR BARRICADE WITH STEADY BURN MONODIRECTIONAL LIGHT
	FLASHING LIGHT

REVISIONS	
NAME	DATE

ILLINOIS DEPARTMENT OF TRANSPORTATION
MAINTENANCE OF TRAFFIC
 PRE-STAGE 2
 U.S. RTE. 30 (LINCOLN HIGHWAY)
 STA. 118+00 TO STA. 146+00
 SCALE : 1" = 50'
 DATE : / /
 DRAWN BY : BAE
 CHECKED BY : GB

F.A.P. RTE.	SECTION	COUNTY	TOTAL SHEETS	SHEET NO.
353	(12&13)WRS-3	WILL	1235	152
STA. 146+00	TO STA. 174+00			
FED. ROAD DIST. NO.	ILLINOIS	FED. AID PROJECT		

CONTRACT NO. 62479



PAVEMENT MARKING KEY

- 1 4" SOLID - WHITE
- 2 12" SOLID - YELLOW
- 3 4" SOLID - YELLOW @ 11" C-C
- 4 24" STOP BAR - WHITE
- 5 12" SOLID - WHITE
- 6 6" SOLID - WHITE
- 7 6"-6'/2" DASH-WHITE
- 8 4" SOLID - YELLOW
- 9 4" 30'/10" DASH WHITE

TEMPORARY CONCRETE BARRIER LAYOUT (TO FF)

LOCATION	STATION	OFFSET
A	155+90.35	1.36' RT
B	156+78.71	6.00' LT
C	159+19.21	6.00' LT
D	159+82.32	0.74' RT

LEGEND

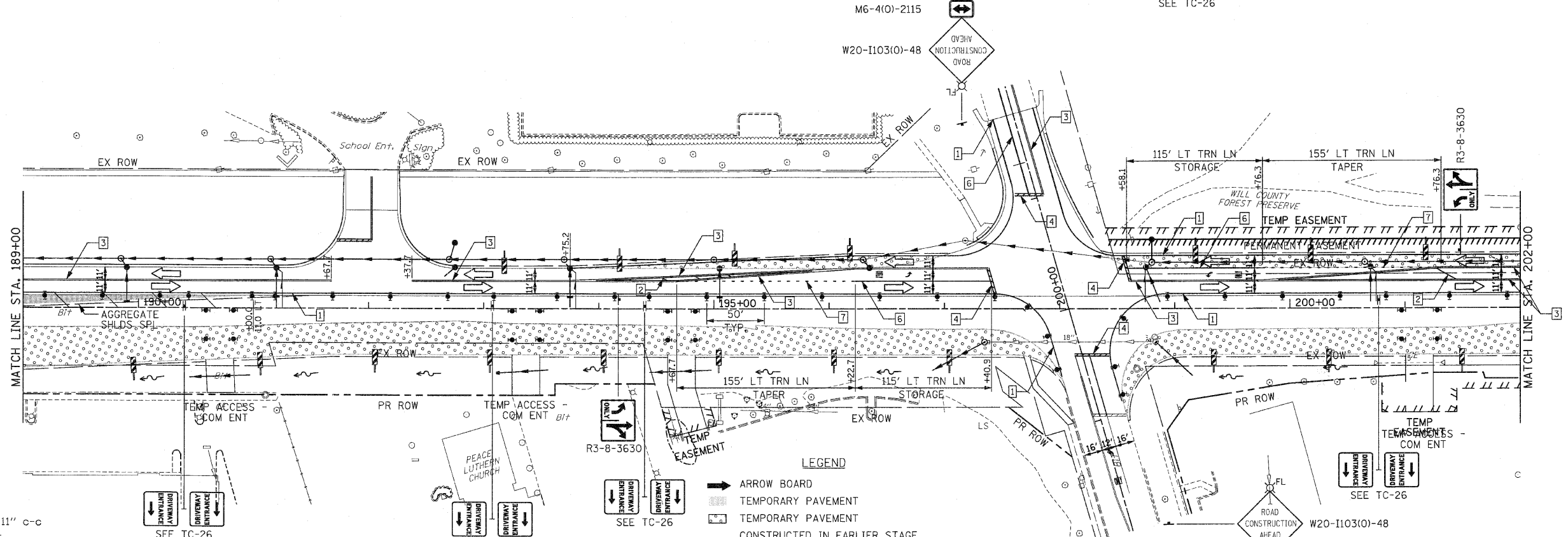
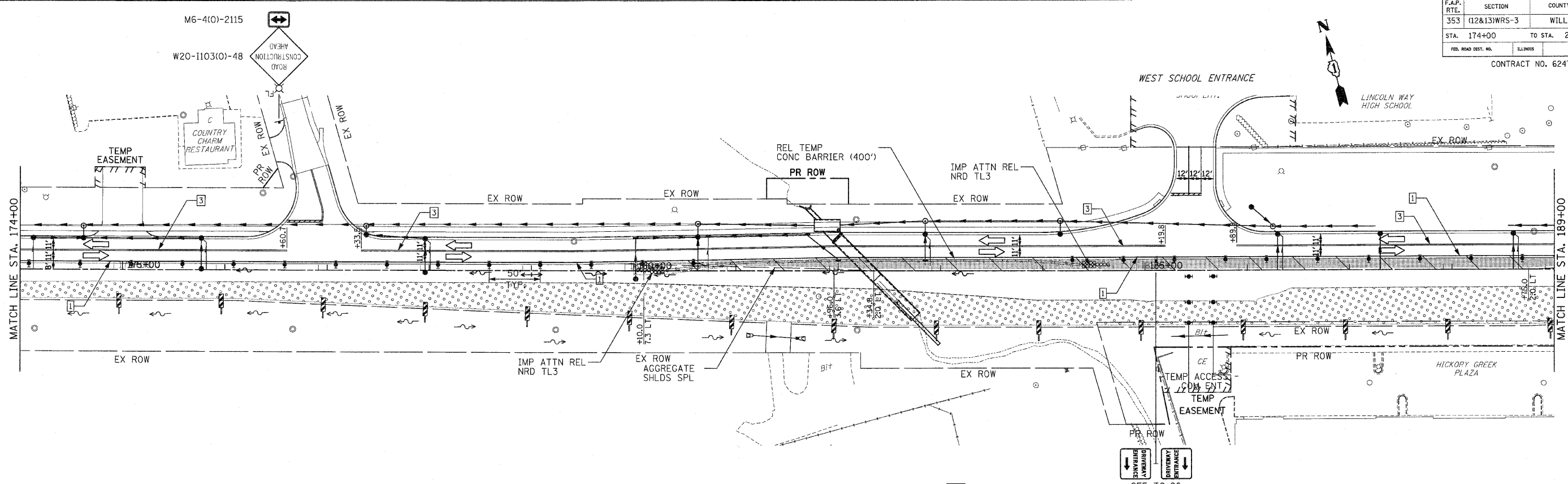
- ARROW BOARD
- TEMPORARY PAVEMENT
- TEMPORARY PAVEMENT CONSTRUCTED IN EARLIER STAGE
- CONSTRUCTION ZONE
- TYPE III BARRICADE WITH FLASHING LIGHTS
- TYPE II BARRICADE
- DRUM OR VERTICAL BARRICADE
- DIRECTION INDICATOR BARRICADE WITH STEADY BURN MONODIRECTIONAL LIGHT
- FLASHING LIGHT

REVISIONS	
NAME	DATE

ILLINOIS DEPARTMENT OF TRANSPORTATION
MAINTENANCE OF TRAFFIC
 PRE-STAGE 2
 U.S. RTE. 30 (LINCOLN HIGHWAY)
 STA. 146+00 TO STA. 174+00
 SCALE : 1" = 50' DRAWN BY : BAE
 DATE : 10/12/2010 CHECKED BY : GB

F.A.P. RTE.	SECTION	COUNTY	TOTAL SHEETS	SHEET NO
353	(12&13)WRS-3	WILL	1235	153
STA. 174+00		TO STA. 202+00		
FED. ROAD DIST. NO.	ILLINOIS	FED. AID PROJECT		

CONTRACT NO. 62479



- PAVEMENT MARKING KEY
- 1 4" SOLID - WHITE
 - 2 12" SOLID - YELLOW
 - 3 4" SOLID - YELLOW @ 11" C-C
 - 4 24" STOP BAR - WHITE
 - 5 12" SOLID - WHITE
 - 6 6" SOLID - WHITE
 - 7 6"-6'/2" DASH-WHITE
 - 8 4" SOLID - YELLOW
 - 9 4" 30"/10" DASH WHITE

TEMPORARY CONCRETE BARRIER LAYOUT (TO FF)

LOCATION	STATION	OFFSET
E	180+31.77	1.41' LT
F	181+07.37	9.23' LT
G	181+96.03	11.00' LT
H	183+85.87	11.00' LT
I	184+36.36	6.79' LT

- LEGEND
- ARROW BOARD
 - TEMPORARY PAVEMENT
 - TEMPORARY PAVEMENT CONSTRUCTED IN EARLIER STAGE
 - CONSTRUCTION ZONE
 - TYPE III BARRICADE WITH FLASHING LIGHTS
 - TYPE II BARRICADE
 - DRUM OR VERTICAL BARRICADE
 - DIRECTION INDICATOR BARRICADE WITH STEADY BURN MONODIRECTIONAL LIGHT
 - FLASHING LIGHT

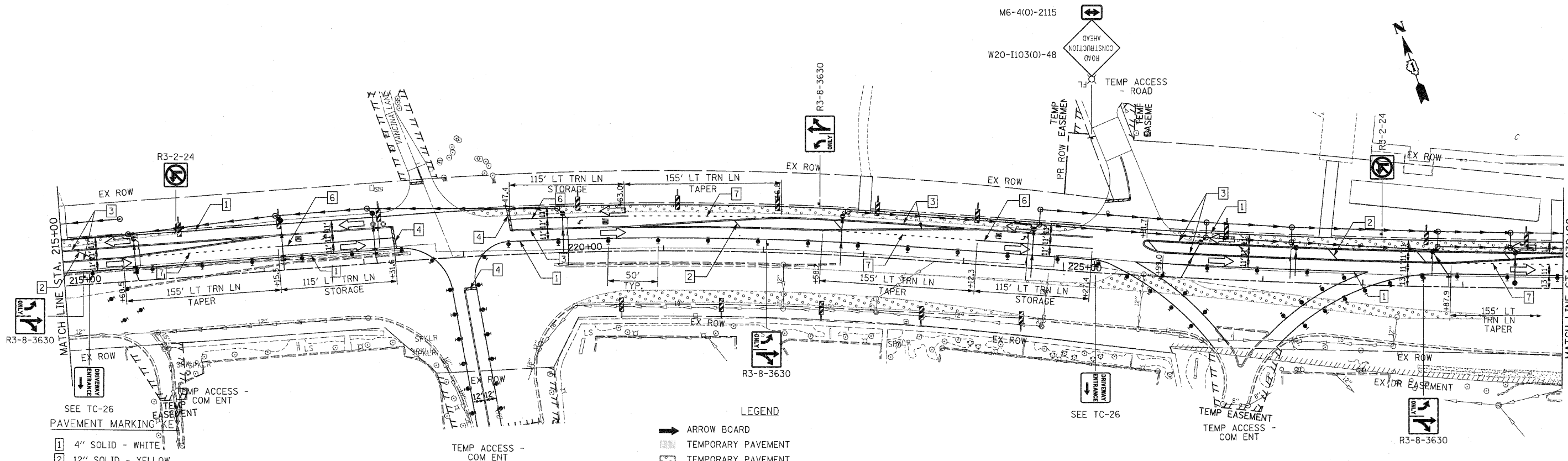
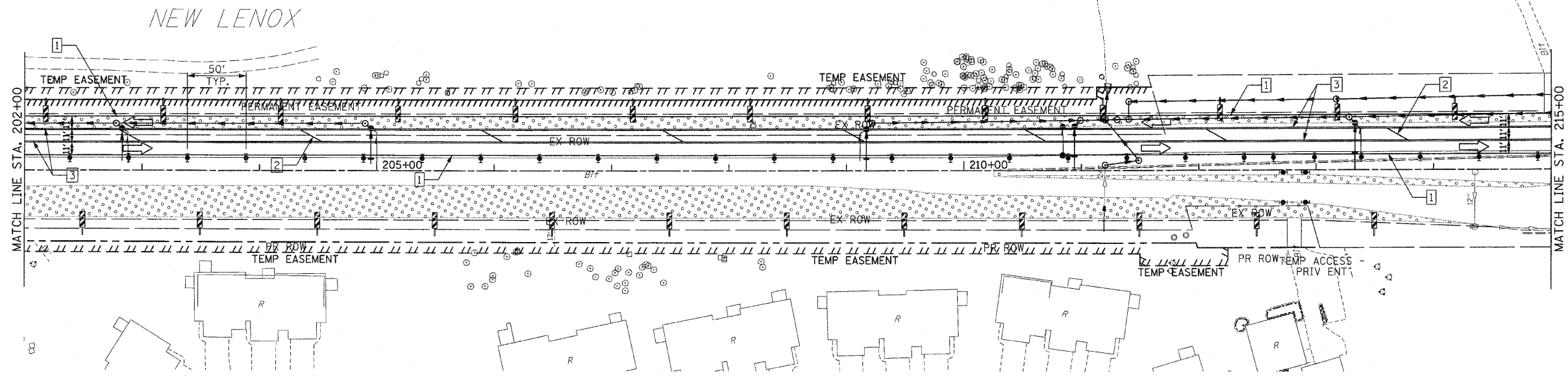
REVISIONS

NAME	DATE

ILLINOIS DEPARTMENT OF TRANSPORTATION
MAINTENANCE OF TRAFFIC
 PRE-STAGE 2
 U.S. RTE. 30 (LINCOLN HIGHWAY)
 STA. 174+00 TO STA. 202+00
 SCALE : 1" = 50'
 DATE : / /
 DRAWN BY : BAE
 CHECKED BY : GB

F.A.P. RTE.	SECTION	COUNTY	TOTAL SHEETS	SHEET NO
353	(12&13)WRS-3	WILL	1235	154
STA. 202+00	TO STA. 230+00			
FED. ROAD DIST. NO.	ILLINOIS	FED. AID PROJECT		

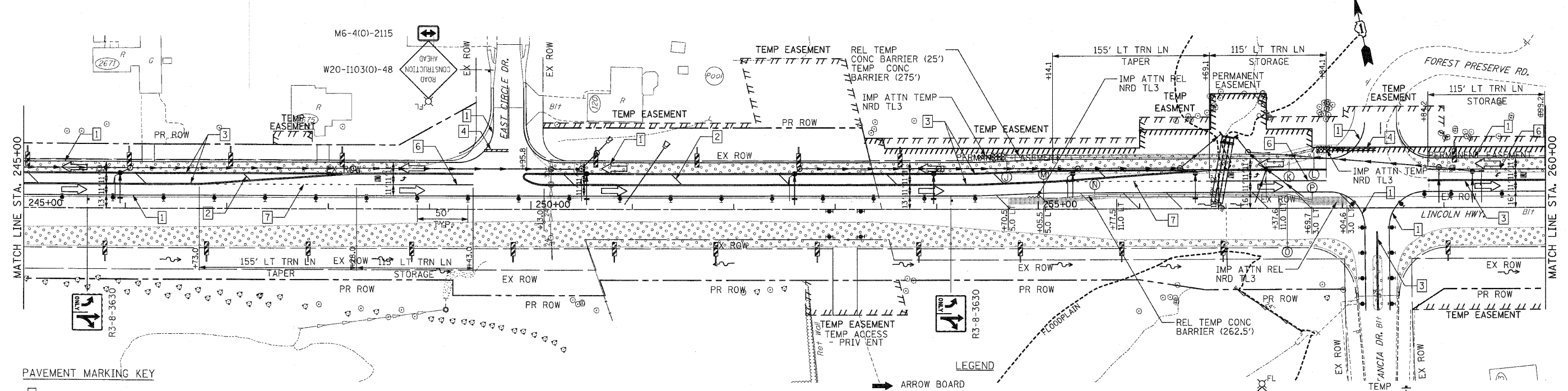
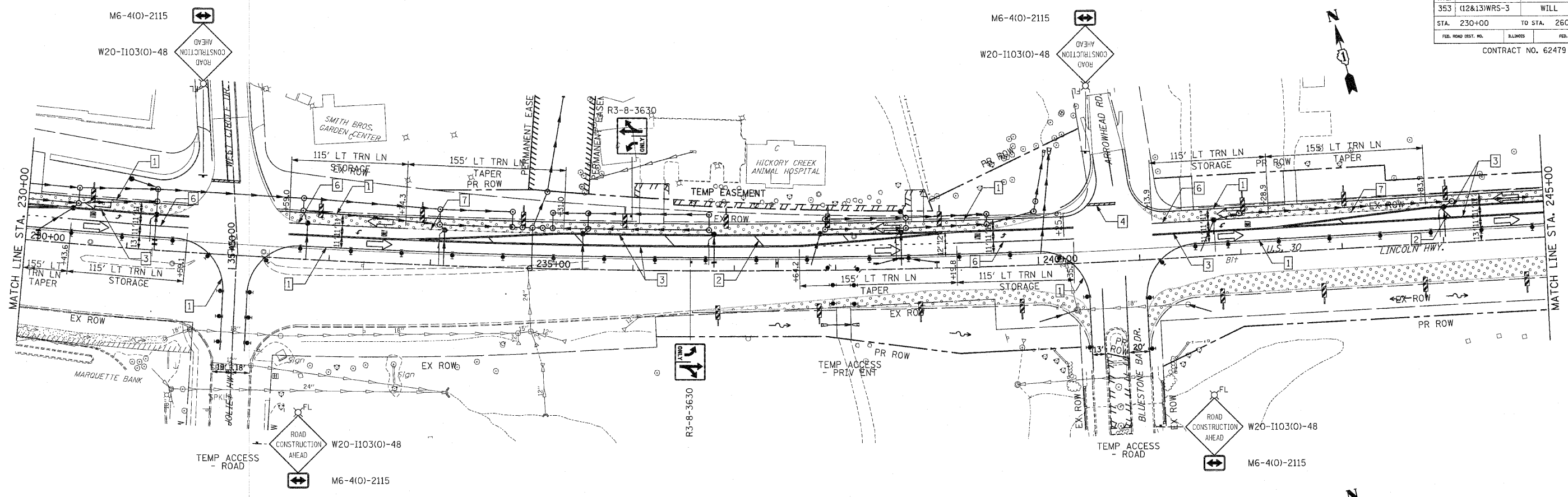
CONTRACT NO. 62479



- SEE TC-26
PAVEMENT MARKING KEY
- 1 4" SOLID - WHITE
 - 2 12" SOLID - YELLOW
 - 3 4" SOLID - YELLOW @ 11" C-C
 - 4 24" STOP BAR - WHITE
 - 5 12" SOLID - WHITE
 - 6 6" SOLID - WHITE
 - 7 6"-6'/2' DASH-WHITE
 - 8 4" SOLID - YELLOW
 - 9 4" 30'/10' DASH WHITE

- LEGEND
- ➔ ARROW BOARD
 - ▨ TEMPORARY PAVEMENT
 - ▨ TEMPORARY PAVEMENT CONSTRUCTED IN EARLIER STAGE
 - ▨ CONSTRUCTION ZONE
 - 1 TYPE III BARRICADE WITH FLASHING LIGHTS
 - 2 TYPE II BARRICADE
 - ⊥ DRUM OR VERTICAL BARRICADE
 - ➔ DIRECTION INDICATOR BARRICADE WITH STEADY BURN MONODIRECTIONAL LIGHT
 - ⊥ FL FLASHING LIGHT

REVISIONS		ILLINOIS DEPARTMENT OF TRANSPORTATION
NAME	DATE	
		MAINTENANCE OF TRAFFIC PRE-STAGE 2 U.S. RTE. 30 (LINCOLN HIGHWAY) STA. 202+00 TO STA. 230+00 SCALE : 1" = 50' DATE : / / DRAWN BY : BAE CHECKED BY : GB



PAVEMENT MARKING KEY

- 1 4" SOLID - WHITE
- 2 12" SOLID - YELLOW
- 3 4" SOLID - YELLOW @ 11" c-c
- 4 24" STOP BAR - WHITE
- 5 12" SOLID - WHITE
- 6 6" SOLID - WHITE
- 7 6"-6'/2" DASH-WHITE
- 8 4" SOLID - YELLOW
- 9 4" 30'/10' DASH WHITE

TEMPORARY CONCRETE BARRIER LAYOUT (TO FF)

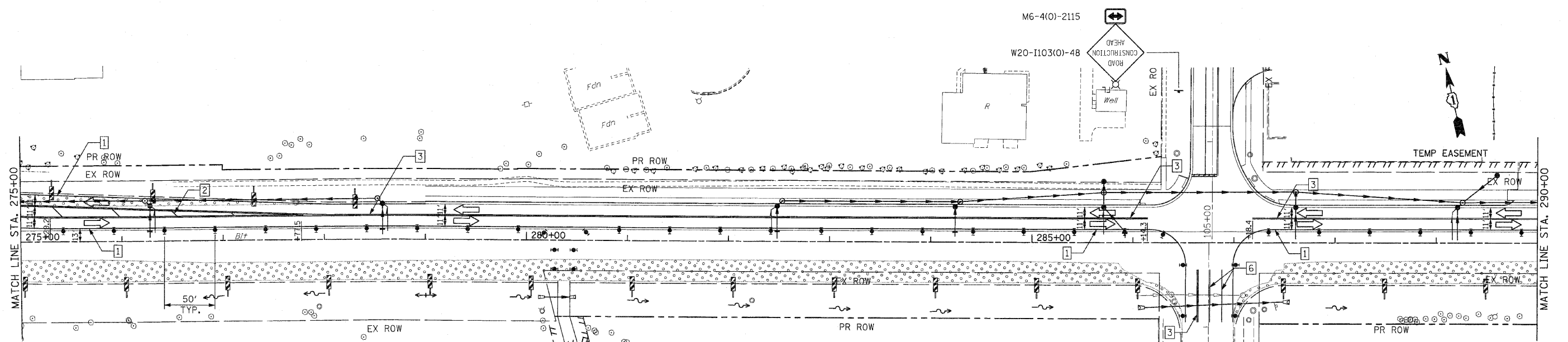
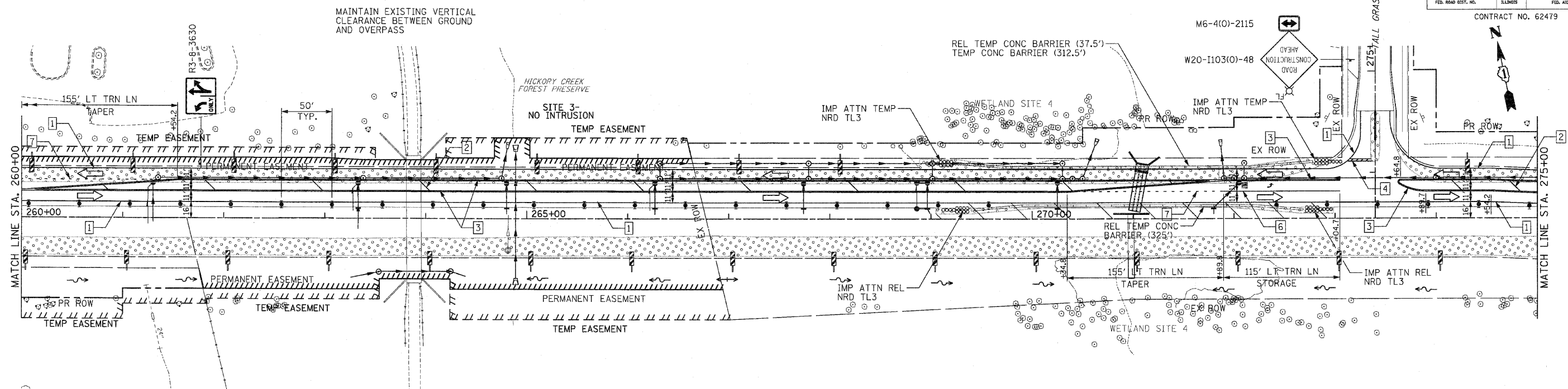
LOCATION	STATION	OFFSET
J	254+68.94	51.00' LT
K	257+47.44	51.00' LT
L	257+72.01	57.14' LT
M	255+05.45	7.92' LT
N	255+55.79	12.13' LT
O	257+45.33	12.14' LT
P	257+69.74	6.04' LT

- LEGEND**
- ARROW BOARD
 - TEMPORARY PAVEMENT
 - TEMPORARY PAVEMENT CONSTRUCTED IN EARLIER STAGE
 - CONSTRUCTION ZONE
 - TYPE III BARRICADE WITH FLASHING LIGHTS
 - TYPE II BARRICADE
 - DRUM OR VERTICAL BARRICADE
 - DIRECTION INDICATOR BARRICADE WITH STEADY BURN MONODIRECTIONAL LIGHT
 - FLASHING LIGHT

REVISIONS	
NAME	DATE

ILLINOIS DEPARTMENT OF TRANSPORTATION
MAINTENANCE OF TRAFFIC
 PRE-STAGE 2
 U.S. RTE. 30 (LINCOLN HIGHWAY)
 STA. 230+00 TO STA. 260+00
 SCALE : 1" = 50'
 DATE : / /
 DRAWN BY : BAE
 CHECKED BY : GB

F.A.P. RTE.	SECTION	COUNTY	TOTAL SHEETS	SHEET NO.
353	(12&13)WRS-3	WILL	1235	156
STA. 260+00	TO STA. 290+00			
FED. ROAD DIST. NO.	ILLINOIS	FED. AID PROJECT		
CONTRACT NO. 62479				



PAVEMENT MARKING KEY

- 1 4" SOLID - WHITE
- 2 12" SOLID - YELLOW
- 3 4" SOLID - YELLOW @ 11" C-C
- 4 24" STOP BAR - WHITE
- 5 12" SOLID - WHITE
- 6 6" SOLID - WHITE
- 7 6"-6 1/2" DASH-WHITE
- 8 4" SOLID - YELLOW
- 9 4" 30'/10' DASH WHITE

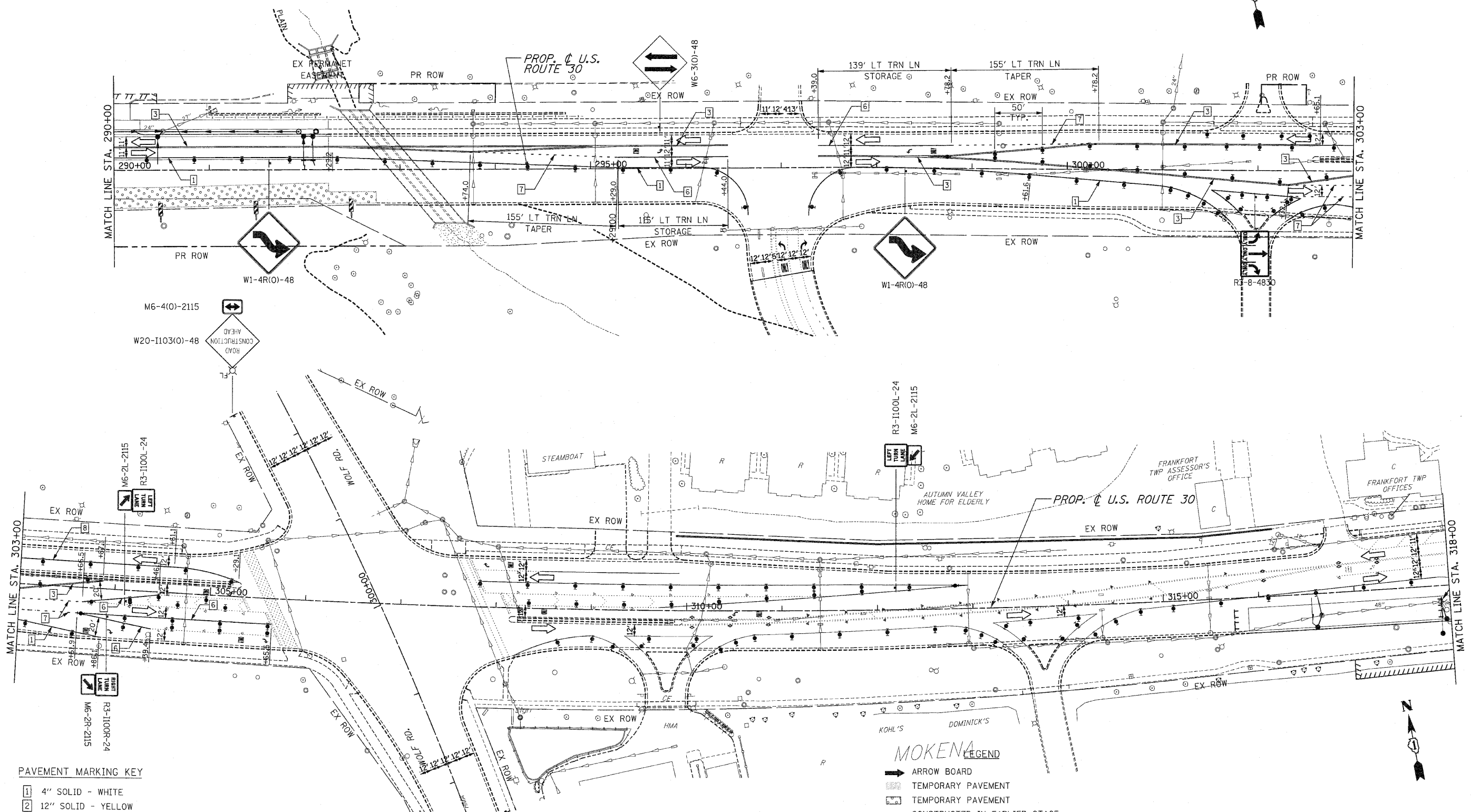
- LEGEND**
- ARROW BOARD
 - ▨ TEMPORARY PAVEMENT
 - ▩ TEMPORARY PAVEMENT CONSTRUCTED IN EARLIER STAGE
 - ▧ CONSTRUCTION ZONE
 - 1 TYPE III BARRICADE WITH FLASHING LIGHTS
 - 2 TYPE II BARRICADE
 - 3 DRUM OR VERTICAL BARRICADE
 - 4 DIRECTION INDICATOR BARRICADE WITH STEADY BURN MONODIRECTIONAL LIGHT
 - FL FLASHING LIGHT

REVISIONS	
NAME	DATE

ILLINOIS DEPARTMENT OF TRANSPORTATION
MAINTENANCE OF TRAFFIC
 PRE-STAGE 2
 U.S. RTE. 30 (LINCOLN HIGHWAY)
 STA. 260+00 TO STA. 290+00
 SCALE : 1" = 50'
 DATE : / / DRAWN BY : BAE
 CHECKED BY : GB

F.A.P. RTE.	SECTION	COUNTY	TOTAL SHEETS	SHEET NO.
353	(12&13)WRS-3	WILL	1235	157
STA. 290+00	TO STA. 318+00			
FED. ROAD DIST. NO.	ILLINOIS	FED. AID PROJECT		

CONTRACT NO. 62479



PAVEMENT MARKING KEY

1	4" SOLID - WHITE
2	12" SOLID - YELLOW
3	4" SOLID - YELLOW @ 11" o-c
4	24" STOP BAR - WHITE
5	12" SOLID - WHITE
6	6" SOLID - WHITE
7	6"-6 1/2' DASH-WHITE
8	4" SOLID - YELLOW
9	4" 30'/10' DASH WHITE

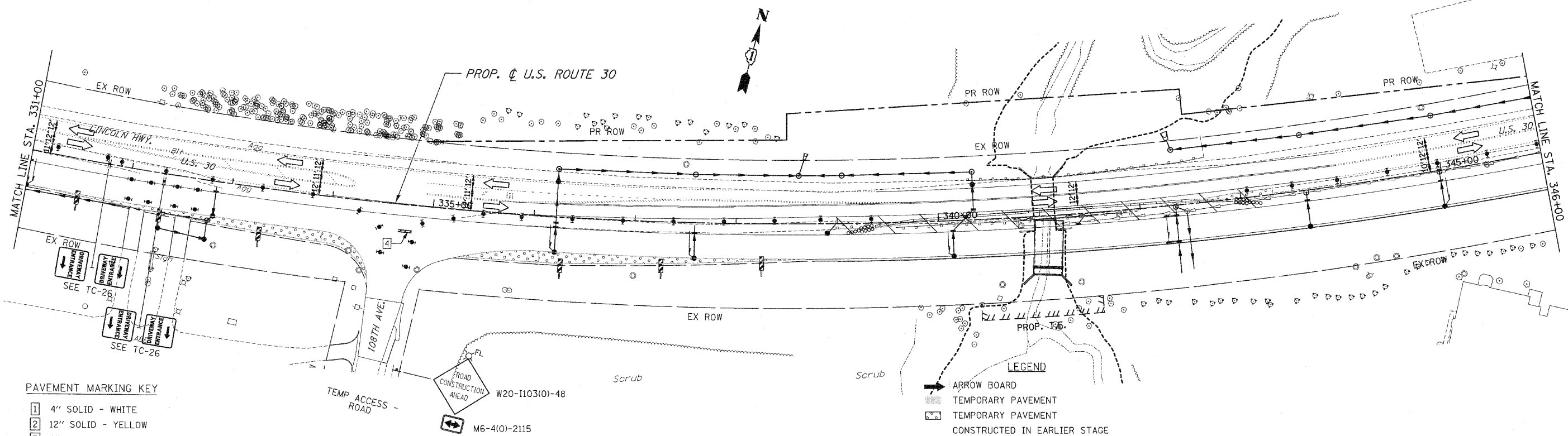
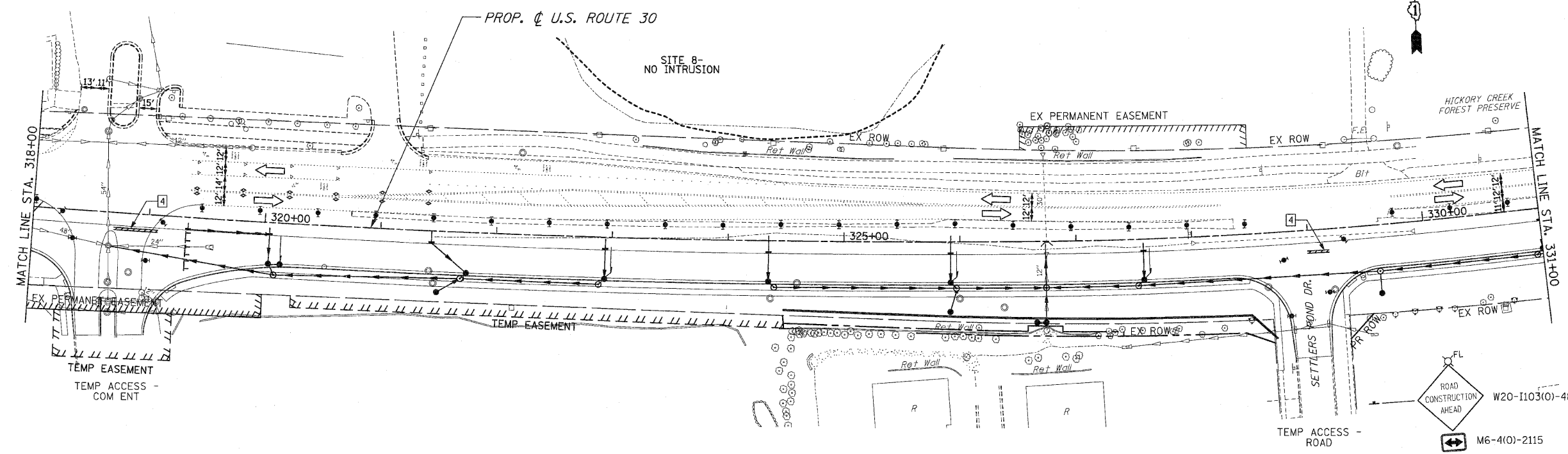
MOKENA LEGEND

	ARROW BOARD
	TEMPORARY PAVEMENT
	TEMPORARY PAVEMENT
	CONSTRUCTION ZONE
	TYPE III BARRICADE WITH FLASHING LIGHTS
	TYPE II BARRICADE
	DRUM OR VERTICAL BARRICADE
	DIRECTION INDICATOR BARRICADE WITH STEADY BURN MONODIRECTIONAL LIGHT
	FLASHING LIGHT

REVISIONS	
NAME	DATE

ILLINOIS DEPARTMENT OF TRANSPORTATION
MAINTENANCE OF TRAFFIC
 PRE-STAGE 2
 U.S. RTE. 30 (LINCOLN HIGHWAY)
 STA. 290+00 TO STA. 318+00
 SCALE : 1" = 50'
 DATE : / /
 DRAWN BY : BAE
 CHECKED BY : GB

F.A.P. RTE.	SECTION	COUNTY	TOTAL SHEETS	SHEET NO.
353	(12&13)WRS-3	WILL	1235	158
STA. 318+00		TO STA. 346+00		
FED. ROAD DIST. NO.	ILLINOIS	FED. AID PROJECT		
CONTRACT NO. 62479				



- PAVEMENT MARKING KEY**
- 1 4" SOLID - WHITE
 - 2 12" SOLID - YELLOW
 - 3 4" SOLID - YELLOW @ 11" C-C
 - 4 24" STOP BAR - WHITE
 - 5 12" SOLID - WHITE
 - 6 6" SOLID - WHITE
 - 7 6"-6'/2' DASH-WHITE
 - 8 4" SOLID - YELLOW
 - 9 4" 30'/10' DASH WHITE

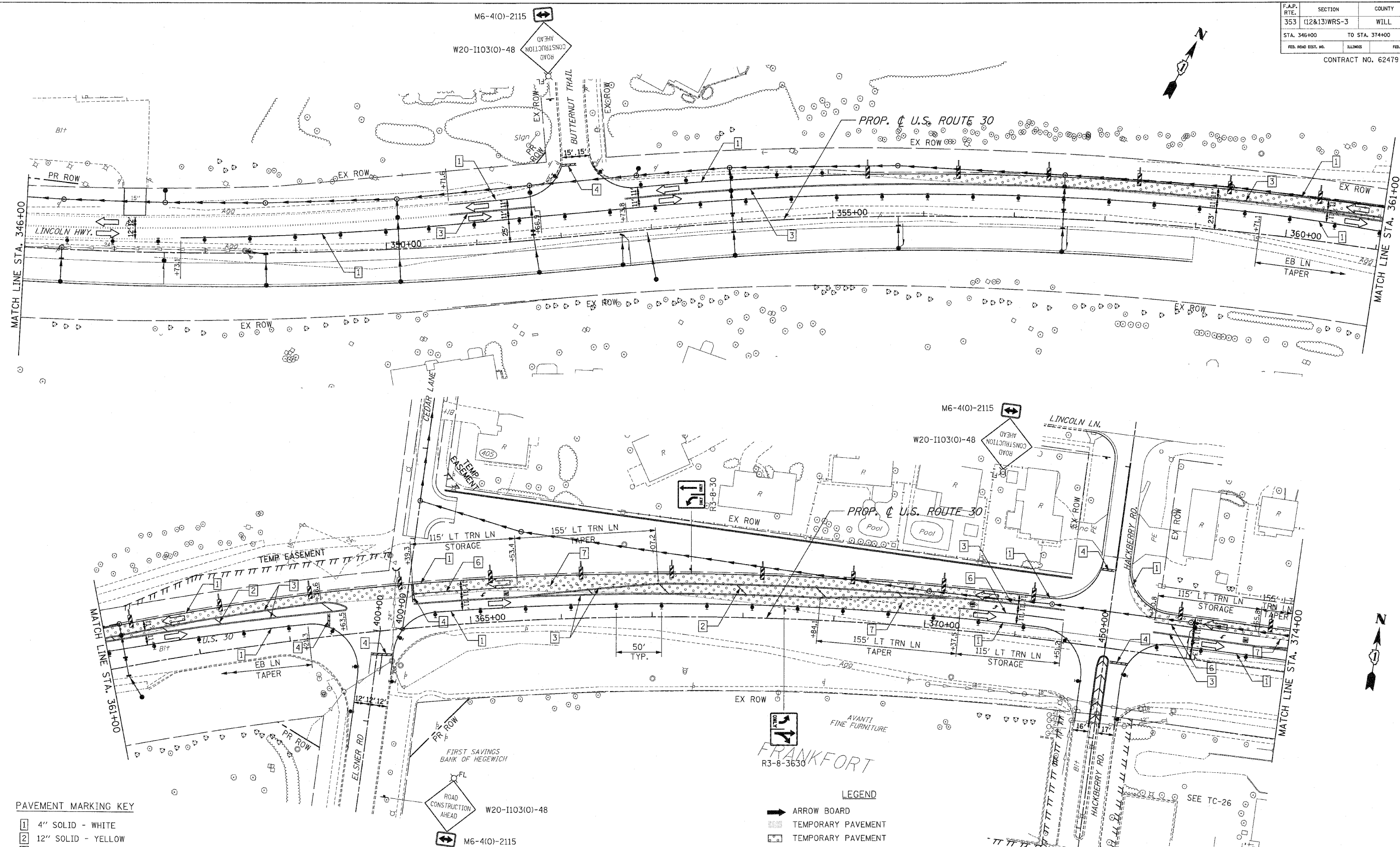
- LEGEND**
- ARROW BOARD
 - TEMPORARY PAVEMENT
 - TEMPORARY PAVEMENT CONSTRUCTED IN EARLIER STAGE
 - CONSTRUCTION ZONE
 - TYPE III BARRICADE WITH FLASHING LIGHTS
 - TYPE II BARRICADE
 - DRUM OR VERTICAL BARRICADE
 - DIRECTION INDICATOR BARRICADE WITH STEADY BURN MONODIRECTIONAL LIGHT
 - FLASHING LIGHT

REVISIONS	
NAME	DATE

ILLINOIS DEPARTMENT OF TRANSPORTATION
MAINTENANCE OF TRAFFIC
 PRE-STAGE 2
 U.S. RTE. 30 (LINCOLN HIGHWAY)
 STA. 318+00 TO STA. 346+00
 SCALE : 1" = 50' DRAWN BY : BAE
 DATE : 10/12/2010 CHECKED BY : GB

F.A.P. RTE.	SECTION	COUNTY	TOTAL SHEETS	SHEET NO.
353	(12&13)WRS-3	WILL	1235	159
STA. 346+00		TO STA. 374+00		
FED. ROAD DIST. NO.	ILLINOIS	FED. AID PROJECT		

CONTRACT NO. 62479



PAVEMENT MARKING KEY

- 1 4" SOLID - WHITE
- 2 12" SOLID - YELLOW
- 3 4" SOLID - YELLOW @ 11" C-C
- 4 24" STOP BAR - WHITE
- 5 12" SOLID - WHITE
- 6 6" SOLID - WHITE
- 7 6"-6'/2' DASH-WHITE
- 8 4" SOLID - YELLOW
- 9 4" 30'/10' DASH WHITE

LEGEND

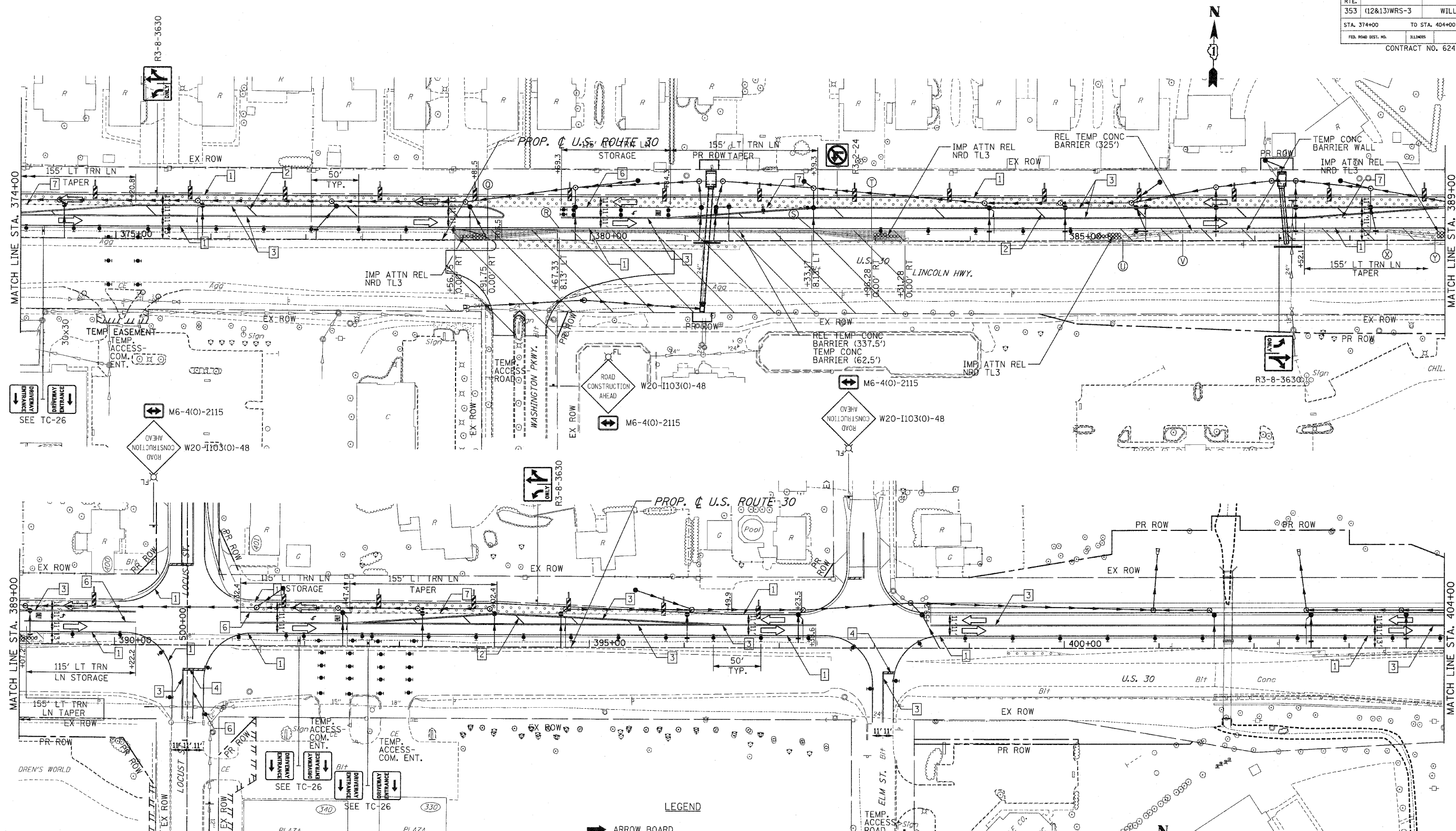
- ➔ ARROW BOARD
- ▨ TEMPORARY PAVEMENT
- ▨ TEMPORARY PAVEMENT CONSTRUCTED IN EARLIER STAGE
- ▨ CONSTRUCTION ZONE
- 1 TYPE III BARRICADE WITH FLASHING LIGHTS
- 2 TYPE II BARRICADE
- 3 DRUM OR VERTICAL BARRICADE
- 4 DIRECTION INDICATOR BARRICADE WITH STEADY BURN MONODIRECTIONAL LIGHT
- 5 FLASHING LIGHT

REVISIONS	
NAME	DATE

ILLINOIS DEPARTMENT OF TRANSPORTATION

MAINTENANCE OF TRAFFIC
 PRE-STAGE 2
 U.S. RTE. 30 (LINCOLN HIGHWAY)
 STA. 346+00 TO STA. 374+00

SCALE : 1" = 50' DRAWN BY : BAE
 DATE : / / CHECKED BY : GB



PAVEMENT MARKING KEY

- 1 4" SOLID - WHITE
- 2 12" SOLID - YELLOW
- 3 4" SOLID - YELLOW @ 11" c-c
- 4 24" STOP BAR - WHITE
- 5 12" SOLID - WHITE
- 6 6" SOLID - WHITE
- 7 6"-6'/2' DASH-WHITE
- 8 4" SOLID - YELLOW
- 9 4" 30'/10' DASH WHITE

TEMPORARY CONCRETE BARRIER LAYOUT (TO FF)

LOCATION	STATION	OFFSET
Q	378+91.75	2.82' LT
R	379+67.33	9.13' LT
S	382+33.17	9.13' LT
T	382+96.13	3.87' LT
U	385+61.04	3.87' LT
V	386+24.00	9.12' LT
X	388+39.18	9.12' LT
Y	388+89.50	4.92' LT

LEGEND

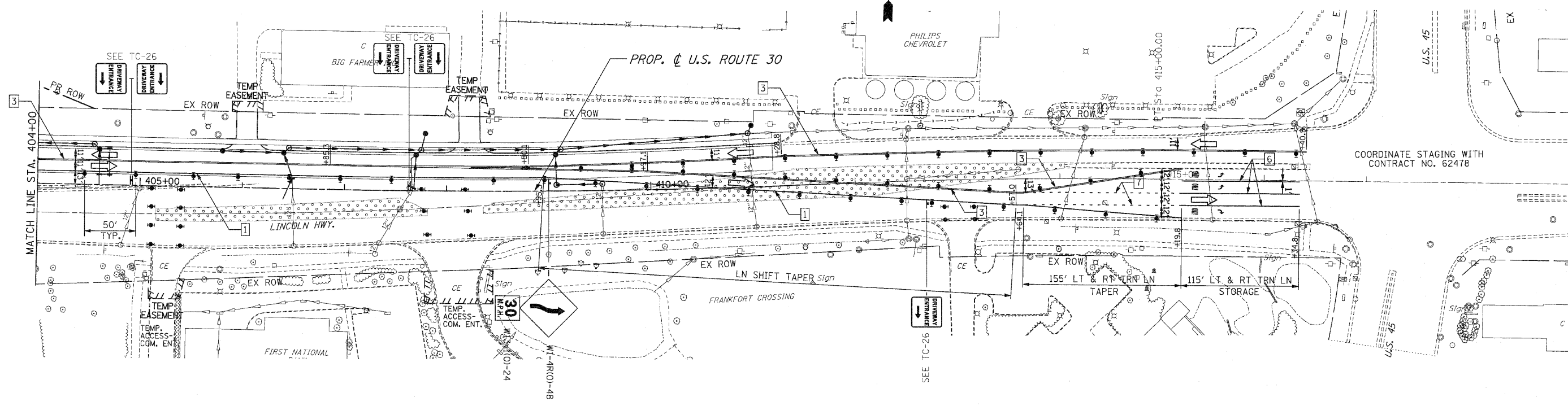
- ARROW BOARD
- TEMPORARY PAVEMENT
- TEMPORARY PAVEMENT CONSTRUCTED IN EARLIER STAGE
- INCIDENTAL BITUMINOUS PAVEMENT
- CONSTRUCTION ZONE
- TYPE III BARRICADE WITH FLASHING LIGHTS
- TYPE II BARRICADE, 50' c-c STRAIGHTS, 25' c-c TAPERS, 10' c-c RADIUS
- DRUM OR VERTICAL BARRICADE
- STEADY BURN MONODIRECTIONAL LIGHT
- TEMPORARY CONCRETE BARRIER WALL

REVISIONS	
NAME	DATE

ILLINOIS DEPARTMENT OF TRANSPORTATION
MAINTENANCE OF TRAFFIC
 PRE-STAGE 2
 U.S. RTE. 30 (LINCOLN HIGHWAY)
 STA. 374+00 TO STA. 404+00
 SCALE: 1" = 50' DRAWN BY: BAE
 DATE: / / CHECKED BY: GB

F.A.P. RTE.	SECTION	COUNTY	TOTAL SHEETS	SHEET NO.
353	(12&13)WRS-3	WILL	1235	161
STA. 404+00		TO STA. 434+00		
FED. ROAD DIST. NO.	ILLINOIS	FED. AID PROJECT		

CONTRACT NO. 62479



COORDINATE STAGING WITH CONTRACT NO. 62478

PAVEMENT MARKING KEY

- 1 4" SOLID - WHITE
- 2 12" SOLID - YELLOW
- 3 4" SOLID - YELLOW @ 11" c-c
- 4 24" STOP BAR - WHITE
- 5 12" SOLID - WHITE
- 6 6" SOLID - WHITE
- 7 6"-6'/2' DASH-WHITE
- 8 4" SOLID YELLOW
- 9 4" 30'/10' DASH WHITE

LEGEND

- ➔ ARROW BOARD
- ▨ TEMPORARY PAVEMENT
- ▤ TEMPORARY PAVEMENT CONSTRUCTED IN EARLIER STAGE
- ▩ CONSTRUCTION ZONE
- ⊥ TYPE III BARRICADE WITH FLASHING LIGHTS
- ⊥ TYPE II BARRICADE
- ⊥ DRUM OR VERTICAL BARRICADE
- ➔ DIRECTION INDICATOR BARRICADE WITH STEADY BURN MONODIRECTIONAL LIGHT
- ⊗^{FL} FLASHING LIGHT

REVISIONS	
NAME	DATE

ILLINOIS DEPARTMENT OF TRANSPORTATION
MAINTENANCE OF TRAFFIC
 PRE-STAGE 2
 U.S. RTE. 30 (LINCOLN HIGHWAY)
 STA. 404+00 TO STA. 434+00
 SCALE : 1" = 50'
 DATE : / /
 DRAWN BY : BAE
 CHECKED BY : GB

F.A.P. RTE.	SECTION	COUNTY	TOTAL SHEETS	SHEET NO
353	(12&13)WRS-3	WILL	1235	162
STA. 118+00		TO STA. 146+00		
FED. ROAD DIST. NO.	ILLINOIS	FED. AID PROJECT		

CONTRACT NO. 62479

STAGE 2 GENERAL NOTES

STAGE 2 CONSTRUCTION

CONSTRUCT THE US RTE 30 EB PASSING AND DRIVING LANES AT THE FOLLOWING LOCATIONS:
 EAST OF WALONA TO WEST OF SCHOOLHOUSE
 EAST OF SCHOOLHOUSE TO WEST OF RETAIL DR.
 EAST OF RETAIL DR. TO EAST OF RIDGEMORE
 EAST OF ELSNER RD. TO WEST OF WASHINGTON PKWY.
 EAST OF WASHINGTON PKWY. TO WEST OF LOCUST ST.
 EAST OF LOCUST ST TO WEST OF US RTE 45.

CONSTRUCT PART OF THE FOLLOWING STRUCTURES (SEE STRUCTURE PLANS):

- CULVERT J
- CULVERT D
- CULVERT E
- CULVERT L
- NOISE WALL A (ALL)
- NOISE WALL B (ALL)

CONSTRUCT HALF OF THE FOLLOWING SIDESTREETS, MAINTAINING ACCESS AT ALL TIMES:

- WALONA
- RETAIL DR.

CONSTRUCT THE FOLLOWING SIDESTREETS, WHILE DETOUR IS IN PLACE:

- MARLEY
- SPENCER
- ANDERSON
- JOLIET HWY.
- BLUESTONE BAY
- PRESTANCIA DR.
- OWENS RD.
- HACKBERRY RD.
- ELM ST.

STAGE 2 TRAFFIC

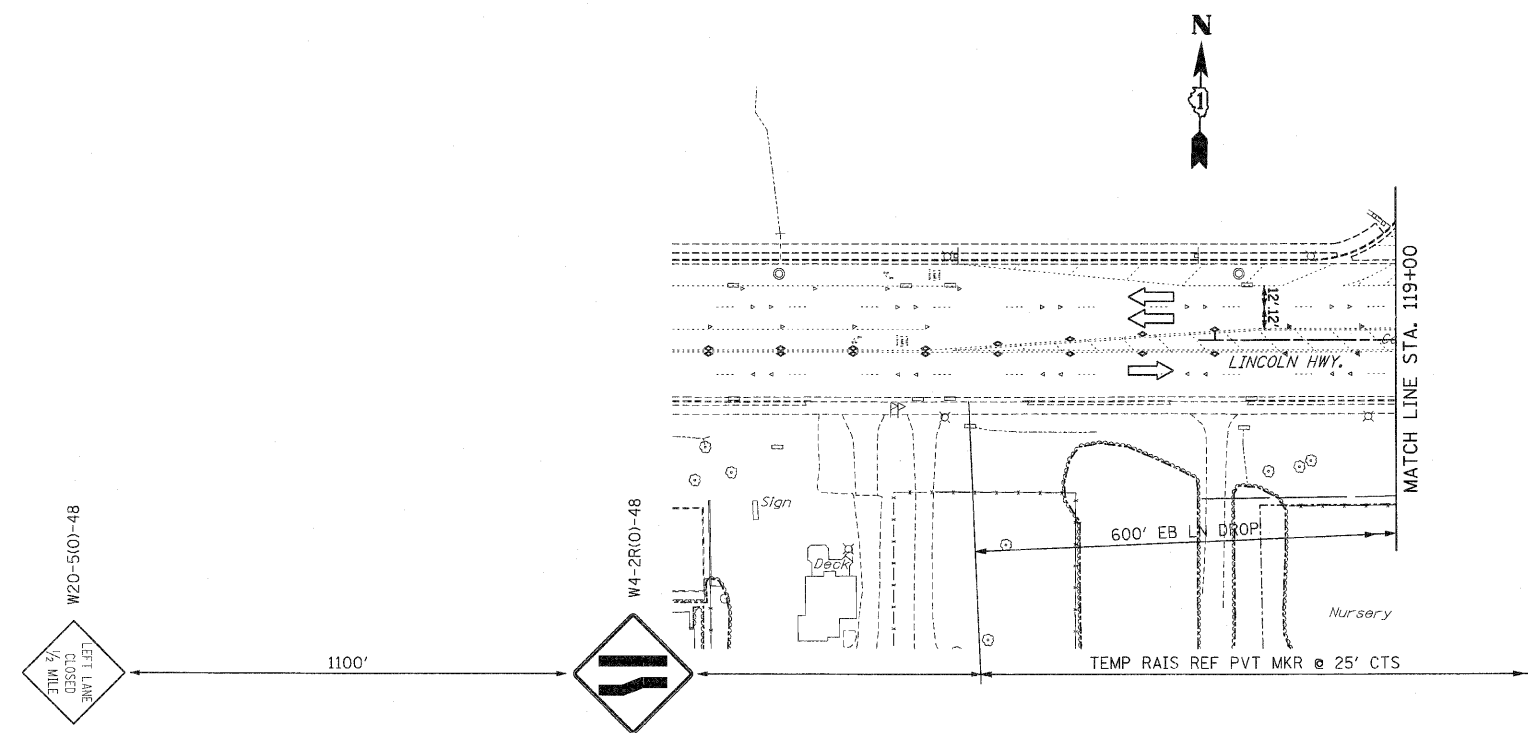
EB AND WB US RTE 30 TRAFFIC WILL REMAIN THE SAME AS THE PREVIOUS STAGE EXCEPT FOR THE FOLLOWING CHANGES:

LEFT TURN LANE SHALL BE PROVIDED AT THE WEST ENTRANCE TO THE HIGH SCHOOL.

LEFT TURN LANE SHALL BE PROVIDED AT WASHINGTON PARKWAY.

DETOURS WILL BE ALLOWED AT THE FOLLOWING SIDE STREETS:

- MARLEY RD
- ANDERSON RD
- JOLIET HWY.
- BLUESTONE BAY
- PRESTANCIA
- OWENS RD
- HACKBERRY
- ELM ST



PAVEMENT MARKING KEY

- | | |
|---|-----------------------------|
| 1 | 4" SOLID - WHITE |
| 2 | 12" SOLID - YELLOW |
| 3 | 4" SOLID - YELLOW @ 11" C-C |
| 4 | 24" STOP BAR - WHITE |
| 5 | 12" SOLID - WHITE |
| 6 | 6" SOLID - WHITE |
| 7 | 6"-6'/2" DASH-WHITE |
| 8 | 4" SOLID - YELLOW |
| 9 | 4" 30'/10' DASH WHITE |

LEGEND

- ➔ ARROW BOARD
- ▨ TEMPORARY PAVEMENT
- ▨ TEMPORARY PAVEMENT CONSTRUCTED IN EARLIER STAGE
- ▨ CONSTRUCTION ZONE
- ⊥ TYPE III BARRICADE WITH FLASHING LIGHTS
- ⊥ TYPE II BARRICADE
- ⊥ DRUM OR VERTICAL BARRICADE
- ➔ DIRECTION INDICATOR BARRICADE WITH STEADY BURN MONODIRECTIONAL LIGHT
- ⊗^{FL} FLASHING LIGHT

REVISIONS	
NAME	DATE

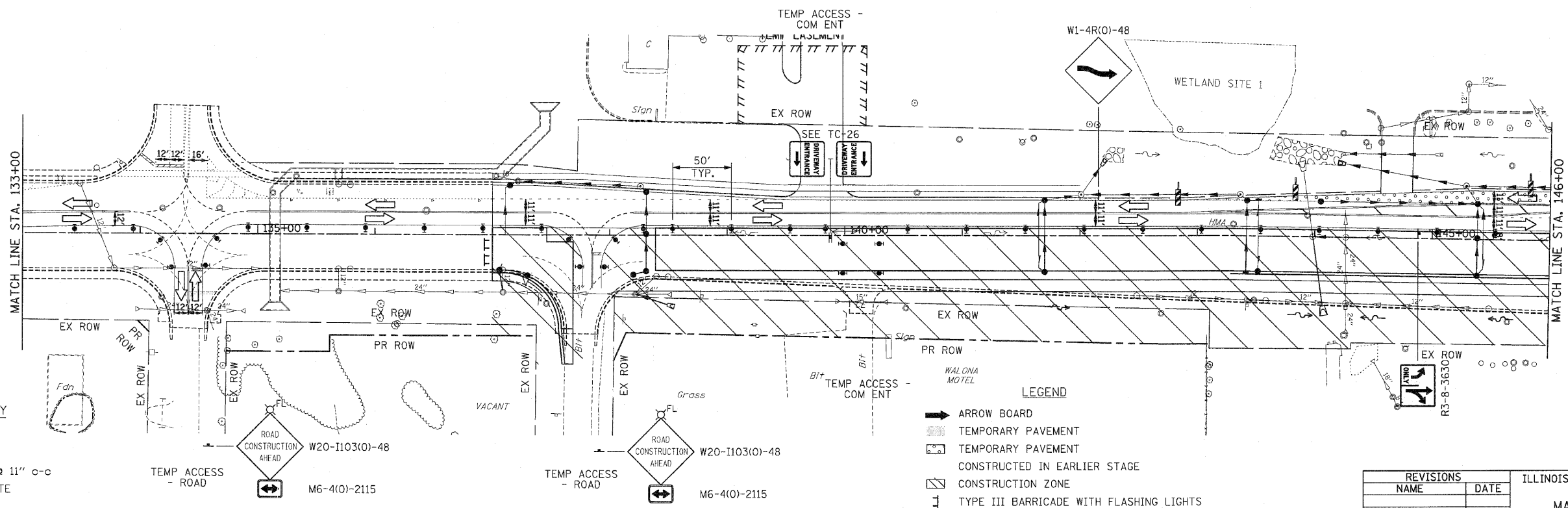
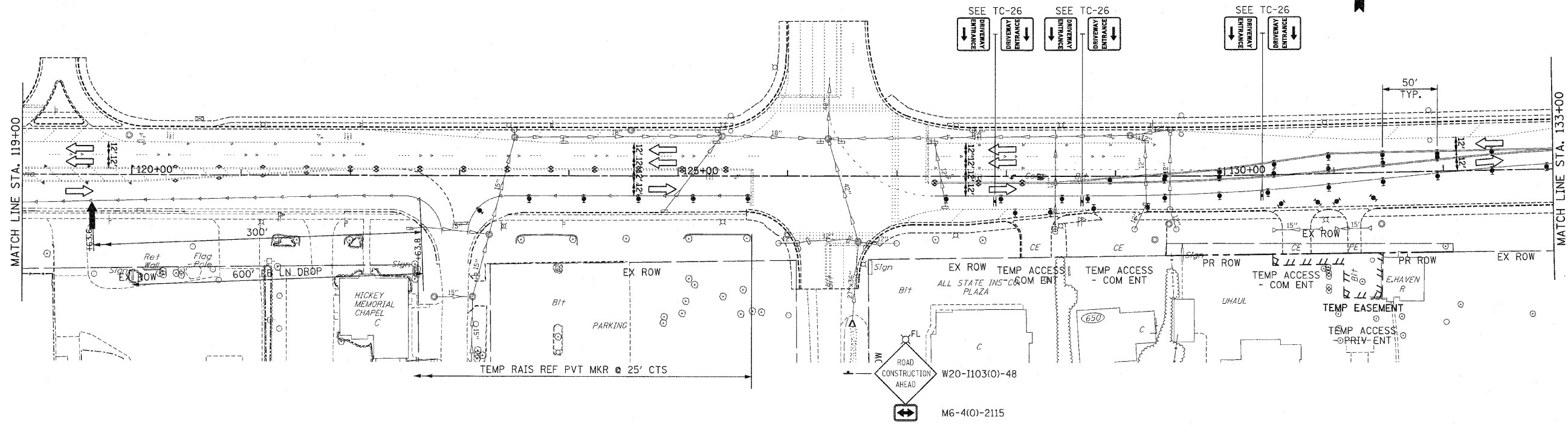
ILLINOIS DEPARTMENT OF TRANSPORTATION

MAINTENANCE OF TRAFFIC

STAGE 2
 U.S. RTE. 30 (LINCOLN HIGHWAY)
 GENERAL NOTES

SCALE : 1" = 50'
 DATE : / / DRAWN BY : BAE
 CHECKED BY : GB

F.A.P. RTE.	SECTION	COUNTY	TOTAL SHEETS	SHEET NO.
353	(12&13)WRS-3	WILL	1235	163
STA. 118+00	TO STA. 146+00			
FED. ROAD DIST. NO.	ALLOYS	FED. AID PROJECT		
CONTRACT NO. 62479				



PAVEMENT MARKING KEY

1	4" SOLID - WHITE
2	12" SOLID - YELLOW
3	4" SOLID - YELLOW @ 11" C-C
4	24" STOP BAR - WHITE
5	12" SOLID - WHITE
6	6" SOLID - WHITE
7	6"-6'/2" DASH-WHITE
8	4" SOLID - YELLOW
9	4" 30'/10" DASH WHITE

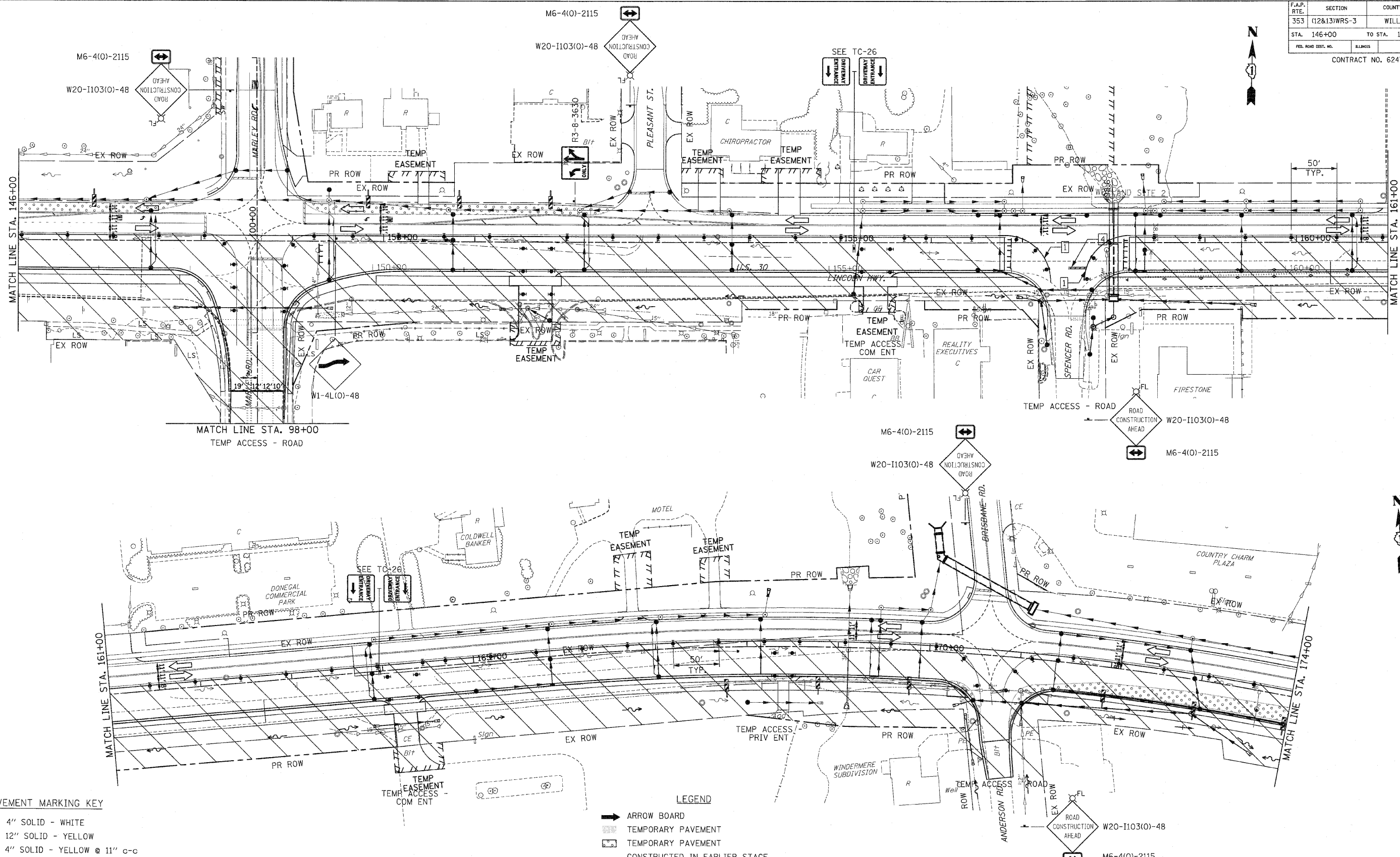
LEGEND

	ARROW BOARD
	TEMPORARY PAVEMENT
	TEMPORARY PAVEMENT CONSTRUCTED IN EARLIER STAGE
	CONSTRUCTION ZONE
	TYPE III BARRICADE WITH FLASHING LIGHTS
	TYPE II BARRICADE
	DRUM OR VERTICAL BARRICADE
	DIRECTION INDICATOR BARRICADE WITH STEADY BURN MONODIRECTIONAL LIGHT
	FLASHING LIGHT

REVISIONS	
NAME	DATE

ILLINOIS DEPARTMENT OF TRANSPORTATION
MAINTENANCE OF TRAFFIC
 STAGE 2
 U.S. RTE. 30 (LINCOLN HIGHWAY)
 STA. 118+00 TO STA. 146+00
 SCALE : 1" = 50'
 DATE : / /
 DRAWN BY : BAE
 CHECKED BY : GB

F.A.P. RTE.	SECTION	COUNTY	TOTAL SHEETS	SHEET NO.
353	(12&13)WRS-3	WILL	1235	164
STA. 146+00	TO STA. 174+00			
FED. ROAD DIST. NO.	ILLINOIS	FED. AID PROJECT		
CONTRACT NO. 62479				



PAVEMENT MARKING KEY

1	4" SOLID - WHITE
2	12" SOLID - YELLOW
3	4" SOLID - YELLOW @ 11" c-c
4	24" STOP BAR - WHITE
5	12" SOLID - WHITE
6	6" SOLID - WHITE
7	6"-6 1/2' DASH-WHITE
8	4" SOLID - YELLOW
9	4" 30'/10' DASH WHITE

LEGEND

[Symbol]	ARROW BOARD
[Symbol]	TEMPORARY PAVEMENT
[Symbol]	TEMPORARY PAVEMENT
[Symbol]	CONSTRUCTED IN EARLIER STAGE
[Symbol]	CONSTRUCTION ZONE
[Symbol]	TYPE III BARRICADE WITH FLASHING LIGHTS
[Symbol]	TYPE II BARRICADE
[Symbol]	DRUM OR VERTICAL BARRICADE
[Symbol]	DIRECTION INDICATOR BARRICADE WITH STEADY BURN MONODIRECTIONAL LIGHT
[Symbol]	FLASHING LIGHT

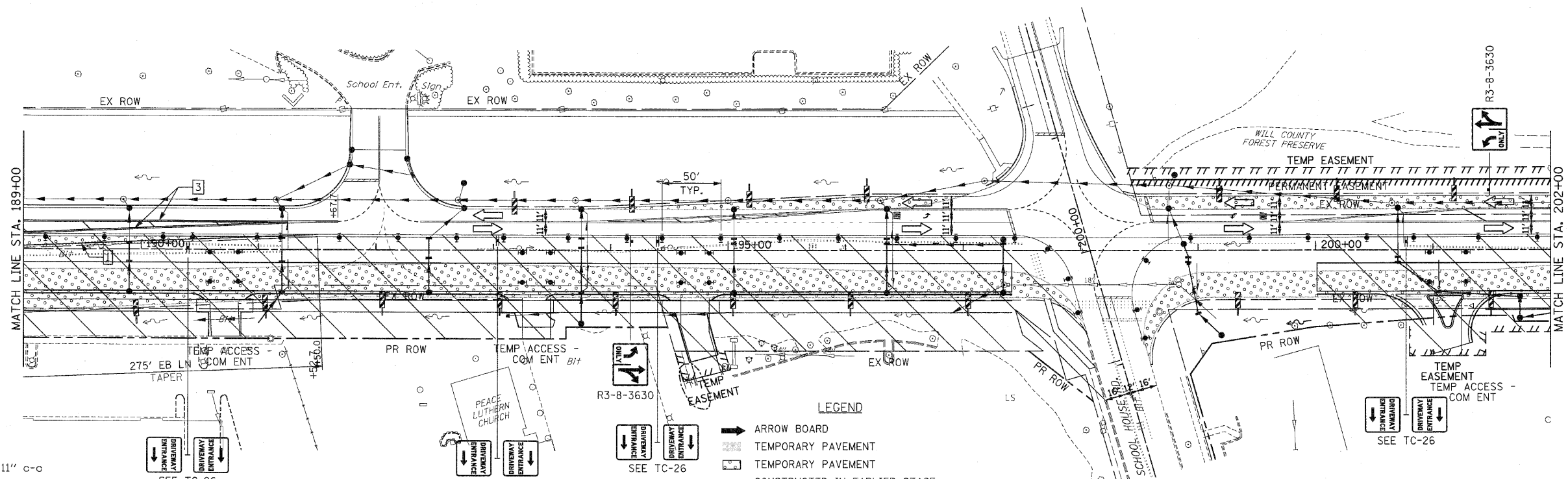
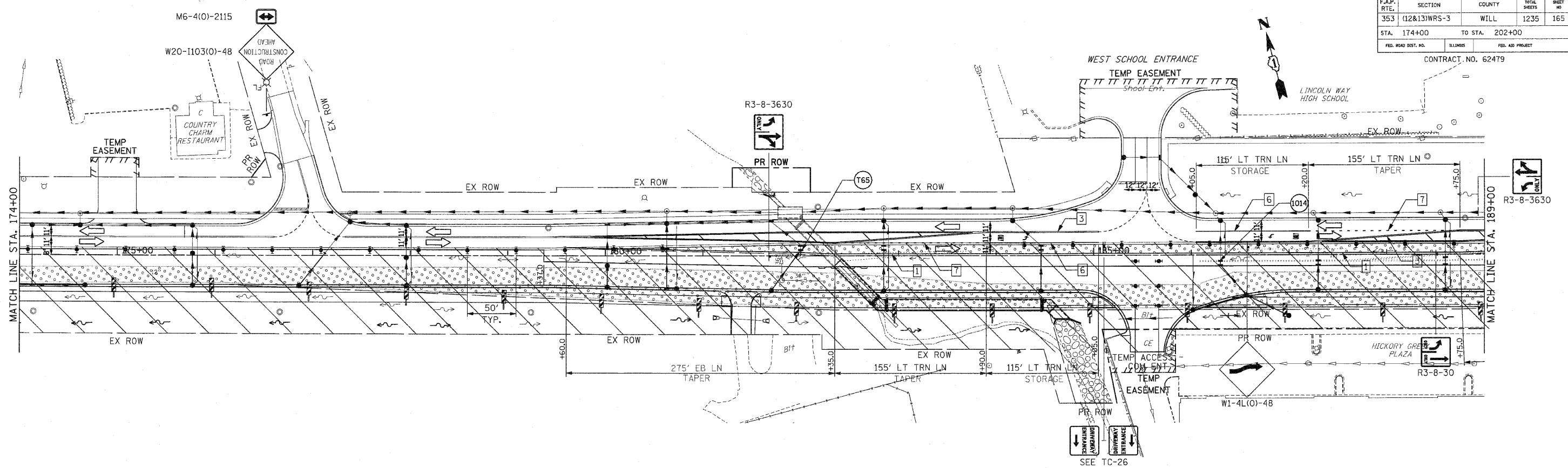
REVISIONS

NAME	DATE

ILLINOIS DEPARTMENT OF TRANSPORTATION
MAINTENANCE OF TRAFFIC
 STAGE 2
 U.S. RTE. 30 (LINCOLN HIGHWAY)
 STA. 146+00 TO STA. 174+00
 SCALE : 1" = 50' DRAWN BY : BAE
 DATE : 10/12/2010 CHECKED BY : GB

F.A.P. RTE.	SECTION	COUNTY	TOTAL SHEETS	SHEET NO.
353	(12&13)WRS-3	WILL	1235	165
STA. 174+00	TO STA. 202+00			
FED. ROAD DIST. NO.	ILLINOIS	FED. AID PROJECT		

CONTRACT NO. 62479



PAVEMENT MARKING KEY

1	4" SOLID - WHITE
2	12" SOLID - YELLOW
3	4" SOLID - YELLOW @ 11" o-o
4	24" STOP BAR - WHITE
5	12" SOLID - WHITE
6	6" SOLID - WHITE
7	6"-6' / 2' DASH-WHITE
8	4" SOLID - YELLOW
9	4" 30' / 10' DASH WHITE

LEGEND

[Symbol]	ARROW BOARD
[Symbol]	TEMPORARY PAVEMENT
[Symbol]	TEMPORARY PAVEMENT CONSTRUCTED IN EARLIER STAGE
[Symbol]	CONSTRUCTION ZONE
[Symbol]	TYPE III BARRICADE WITH FLASHING LIGHTS
[Symbol]	TYPE II BARRICADE
[Symbol]	DRUM OR VERTICAL BARRICADE
[Symbol]	DIRECTION INDICATOR BARRICADE WITH STEADY BURN MONODIRECTIONAL LIGHT
[Symbol]	FLASHING LIGHT
[Symbol]	TEMPORARY STRUCTURE NUMBER

REVISIONS

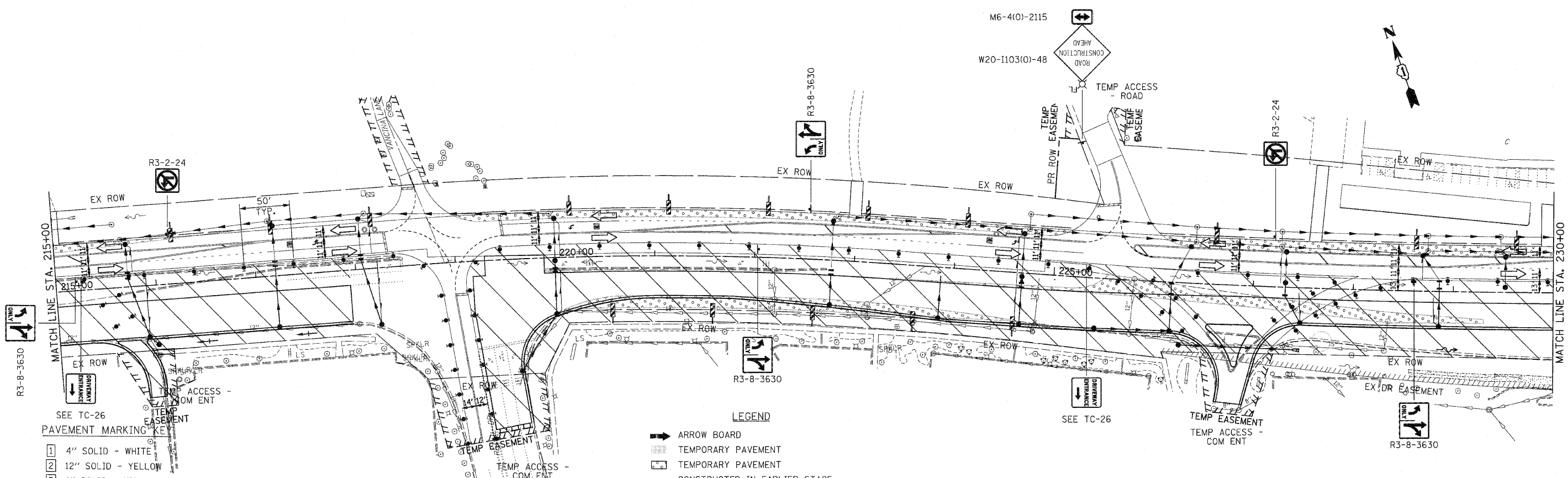
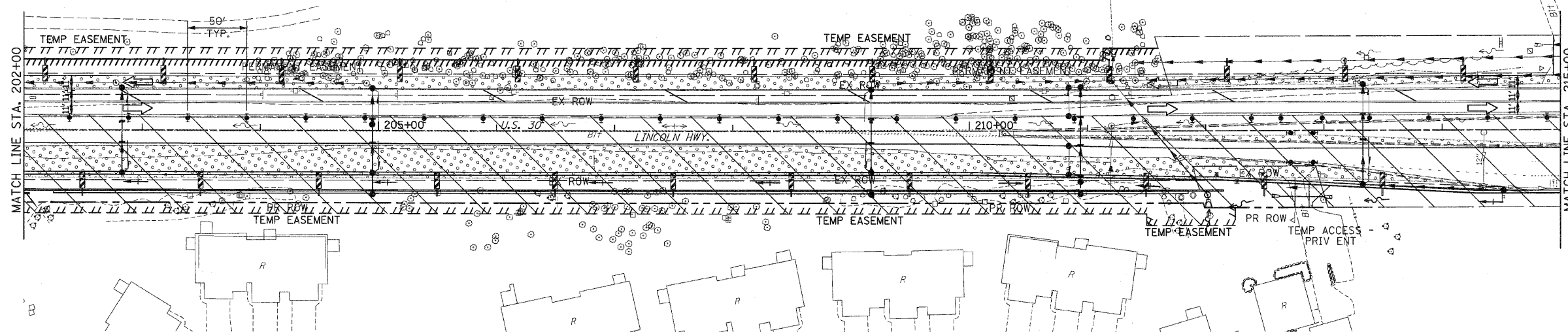
NAME	DATE

ILLINOIS DEPARTMENT OF TRANSPORTATION
MAINTENANCE OF TRAFFIC
 STAGE 2
 U.S. RTE. 30 (LINCOLN HIGHWAY)
 STA. 174+00 TO STA. 202+00
 SCALE : 1" = 50'
 DATE : / /
 DRAWN BY : BAE
 CHECKED BY : GB

F.A.P. RTE.	SECTION	COUNTY	TOTAL SHEETS	SHEET NO.
353	(12&13)WRS-3	WILL	1235	166
STA. 202+00	TO STA. 230+00			
FED. ROAD DIST. NO.	ILLINOIS	FED. AID PROJECT		

CONTRACT NO. 62479

NEW LENOX



SEE TC-26
PAVEMENT MARKING KEY

- 1 4" SOLID - WHITE
- 2 12" SOLID - YELLOW
- 3 4" SOLID - YELLOW @ 11" o-o
- 4 24" STOP BAR - WHITE
- 5 12" SOLID - WHITE
- 6 6" SOLID - WHITE
- 7 6"-6'/2' DASH-WHITE
- 8 4" SOLID - YELLOW
- 9 4" 30'/10' DASH WHITE

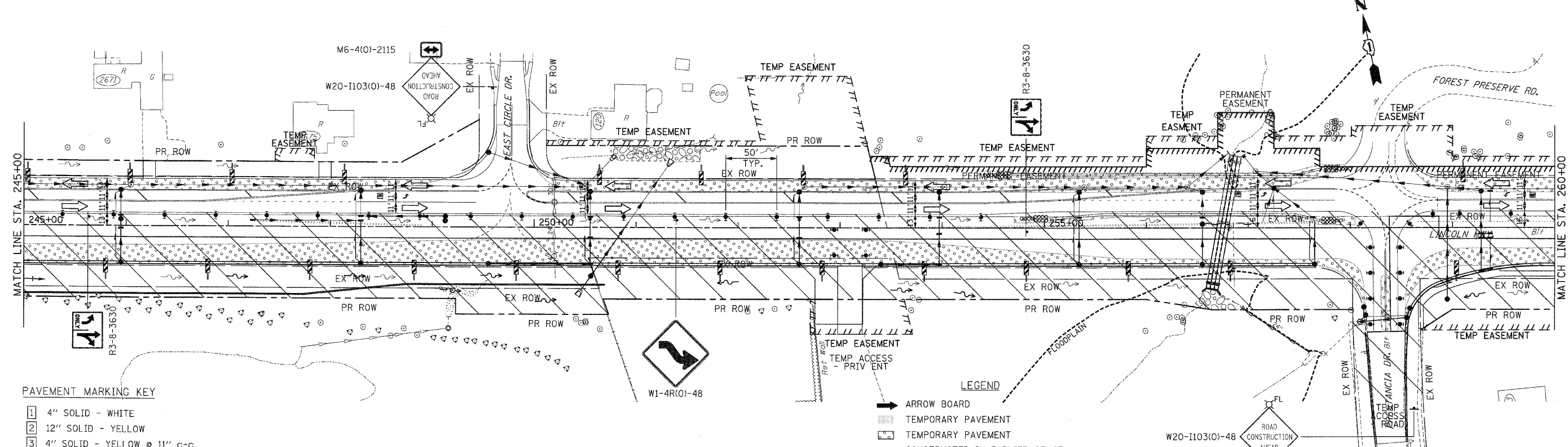
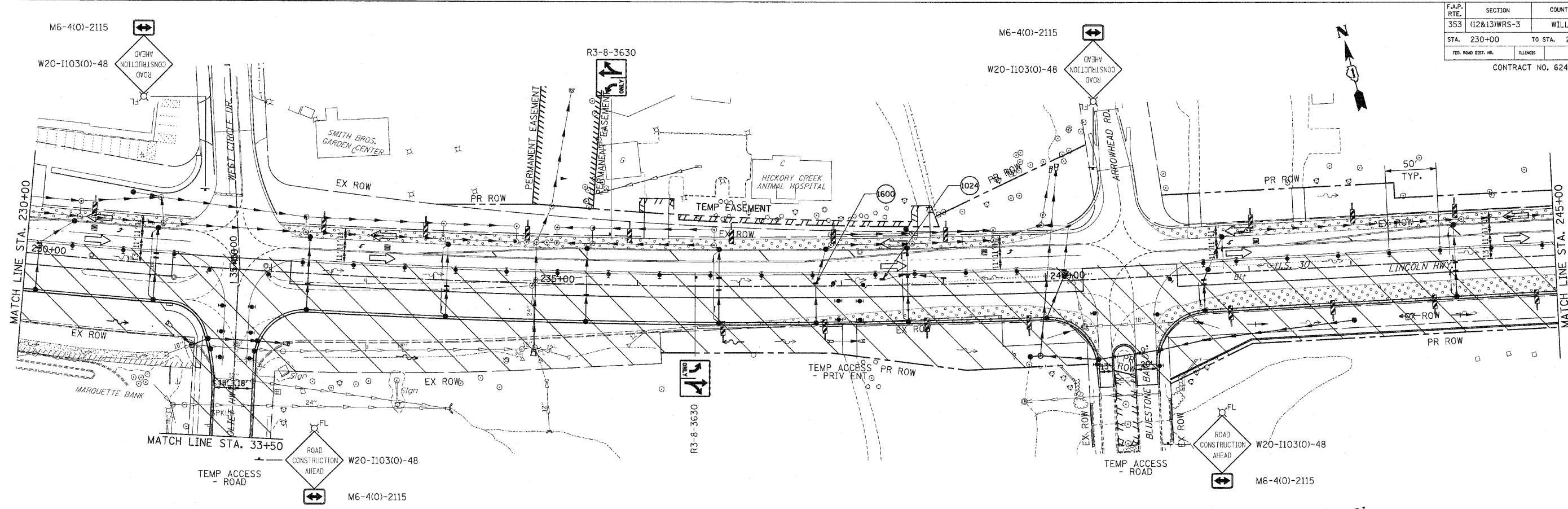
LEGEND

- ARROW BOARD
- TEMPORARY PAVEMENT
- CONSTRUCTED IN EARLIER STAGE
- CONSTRUCTION ZONE
- TYPE III BARRICADE WITH FLASHING LIGHTS
- TYPE II BARRICADE
- DRUM OR VERTICAL BARRICADE
- DIRECTION INDICATOR BARRICADE WITH STEADY BURN MONODIRECTIONAL LIGHT
- FLASHING LIGHT

REVISIONS	
NAME	DATE

ILLINOIS DEPARTMENT OF TRANSPORTATION
MAINTENANCE OF TRAFFIC
 STAGE 2
 U.S. RTE. 30 (LINCOLN HIGHWAY)
 STA. 202+00 TO STA. 230+00
 SCALE : 1" = 50'
 DATE : / /
 DRAWN BY : BAE
 CHECKED BY : GB

F.A.P. RTE.	SECTION	COUNTY	TOTAL SHEETS	SHEET NO.
353	(12&13)WRS-3	WILL	1235	167
STA. 230+00	TO STA. 260+00			
FED. ROAD DIST. NO.	ILLINOIS	FED. AID PROJECT		
CONTRACT NO. 62479				



PAVEMENT MARKING KEY

- 1 4" SOLID - WHITE
- 2 12" SOLID - YELLOW
- 3 4" SOLID - YELLOW @ 11" C-C
- 4 24" STOP BAR - WHITE
- 5 12" SOLID - WHITE
- 6 6" SOLID - WHITE
- 7 6"-6'/2' DASH-WHITE
- 8 4" SOLID - YELLOW
- 9 4" 30'/10' DASH WHITE

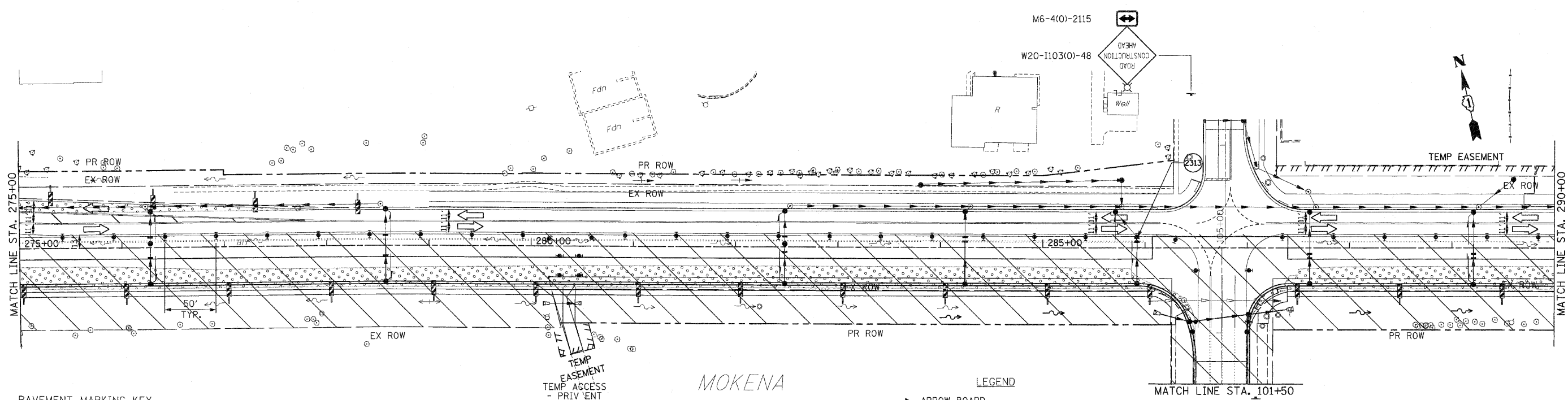
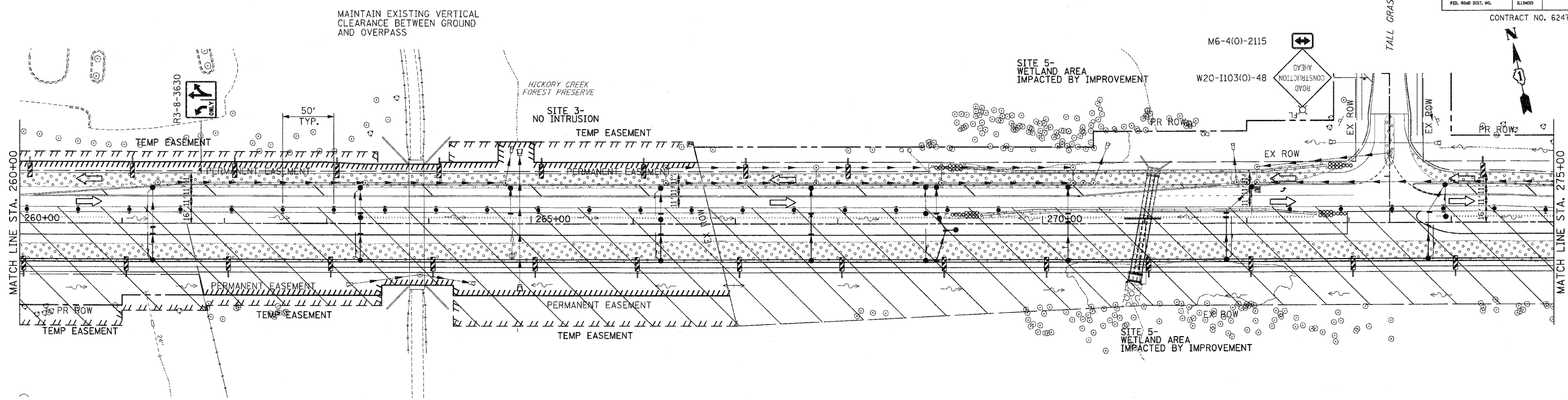
- LEGEND**
- ARROW BOARD
 - TEMPORARY PAVEMENT
 - CONSTRUCTED IN EARLIER STAGE
 - CONSTRUCTION ZONE
 - TYPE III BARRICADE WITH FLASHING LIGHTS
 - TYPE II BARRICADE
 - DRUM OR VERTICAL BARRICADE
 - DIRECTION INDICATOR BARRICADE WITH STEADY BURN MONODIRECTIONAL LIGHT
 - FLASHING LIGHT

(XX) TEMPORARY STRUCTURE NUMBER

REVISIONS	
NAME	DATE

ILLINOIS DEPARTMENT OF TRANSPORTATION
MAINTENANCE OF TRAFFIC
 STAGE 2
 U.S. RTE. 30 (LINCOLN HIGHWAY)
 STA. 230+00 TO STA. 260+00
 SCALE : 1" = 50'
 DATE : / /
 DRAWN BY : BAE
 CHECKED BY : GB

F.A.P. RTE.	SECTION	COUNTY	TOTAL SHEETS	SHEET NO.
353	(12&13)WRS-3	WILL	1235	168
STA. 260+00		TO STA. 290+00		
FED. ROAD DIST. NO.		ILLINOIS		FED. AID PROJECT
CONTRACT NO. 62479				



PAVEMENT MARKING KEY

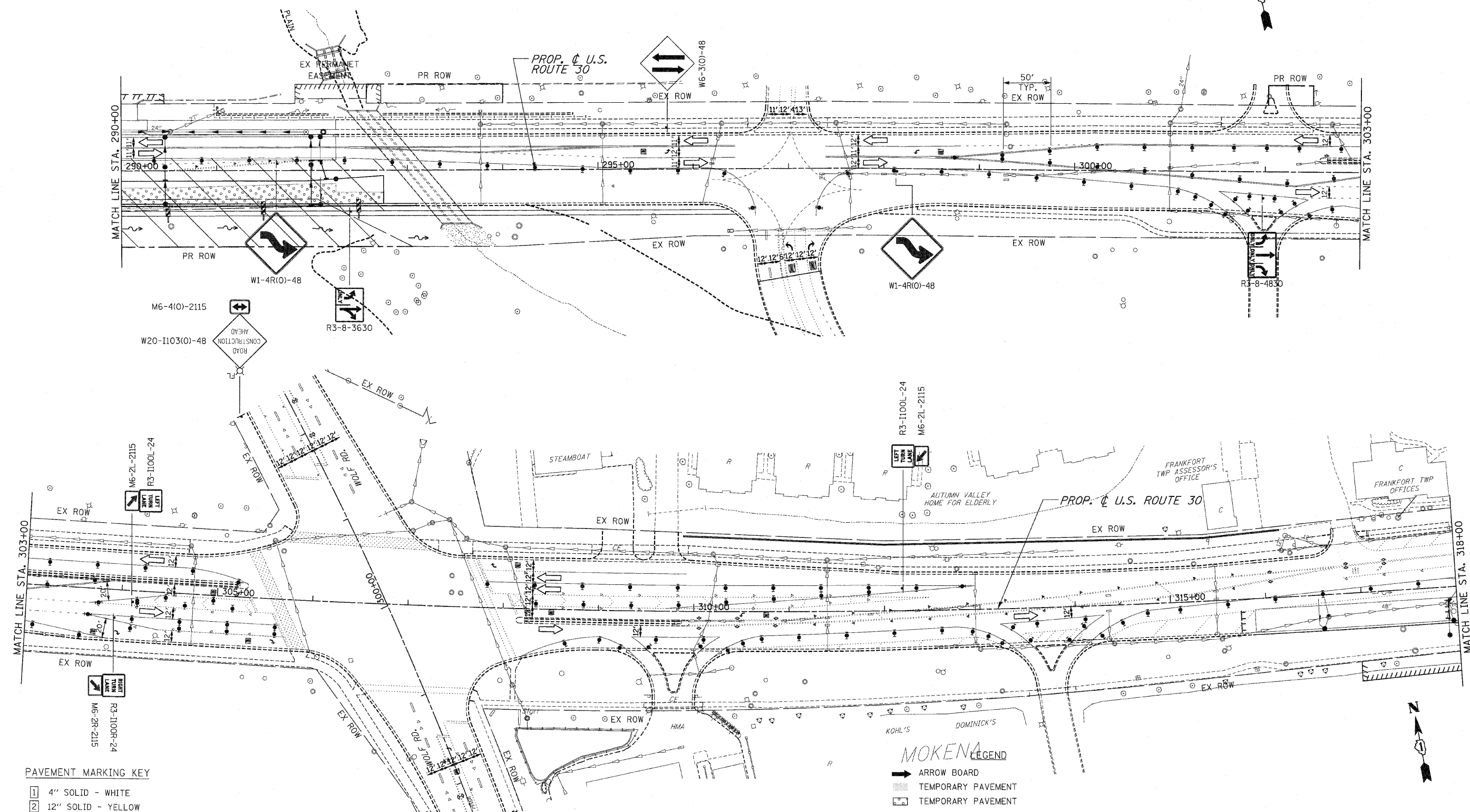
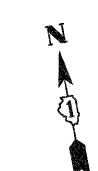
- 1 4" SOLID - WHITE
- 2 12" SOLID - YELLOW
- 3 4" SOLID - YELLOW @ 11" c-c
- 4 24" STOP BAR - WHITE
- 5 12" SOLID - WHITE
- 6 6" SOLID - WHITE
- 7 6"-6'/2' DASH-WHITE
- 8 4" SOLID - YELLOW
- 9 4" 30'/10' DASH WHITE

- LEGEND**
- ➔ ARROW BOARD
 - ▨ TEMPORARY PAVEMENT
 - ▨ TEMPORARY PAVEMENT CONSTRUCTED IN EARLIER STAGE
 - ▨ CONSTRUCTION ZONE
 - ⌈ TYPE III BARRICADE WITH FLASHING LIGHTS
 - ⌋ TYPE II BARRICADE
 - ⊥ DRUM OR VERTICAL BARRICADE
 - ➔ DIRECTION INDICATOR BARRICADE WITH STEADY BURN MONODIRECTIONAL LIGHT
 - ⊠ FLASHING LIGHT

REVISIONS	
NAME	DATE

ILLINOIS DEPARTMENT OF TRANSPORTATION
MAINTENANCE OF TRAFFIC
 STAGE 2
 U.S. RTE. 30 (LINCOLN HIGHWAY)
 STA. 260+00 TO STA. 290+00
 SCALE : 1" = 50'
 DATE : / /
 DRAWN BY : BAE
 CHECKED BY : GB

F.A.P. RTE.	SECTION	COUNTY	TOTAL SHEETS	SHEET NO.
353	(12&13)WRS-3	WILL	1235	169
STA. 290+00		TO STA. 318+00		
FED. ROAD DIST. NO.	ILLINOIS	FED. AID PROJECT		
CONTRACT NO. 62479				



PAVEMENT MARKING KEY

1	4" SOLID - WHITE
2	12" SOLID - YELLOW
3	4" SOLID - YELLOW @ 11" c-c
4	24" STOP BAR - WHITE
5	12" SOLID - WHITE
6	6" SOLID - WHITE
7	6"-6'/2" DASH-WHITE
8	4" SOLID - YELLOW
9	4" 30'/10' DASH WHITE

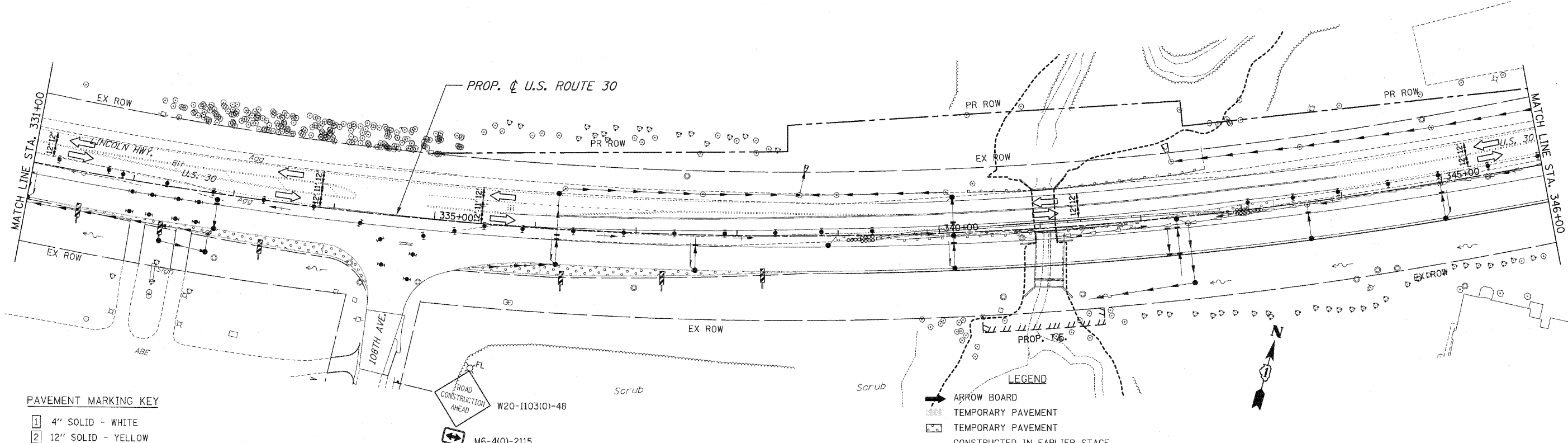
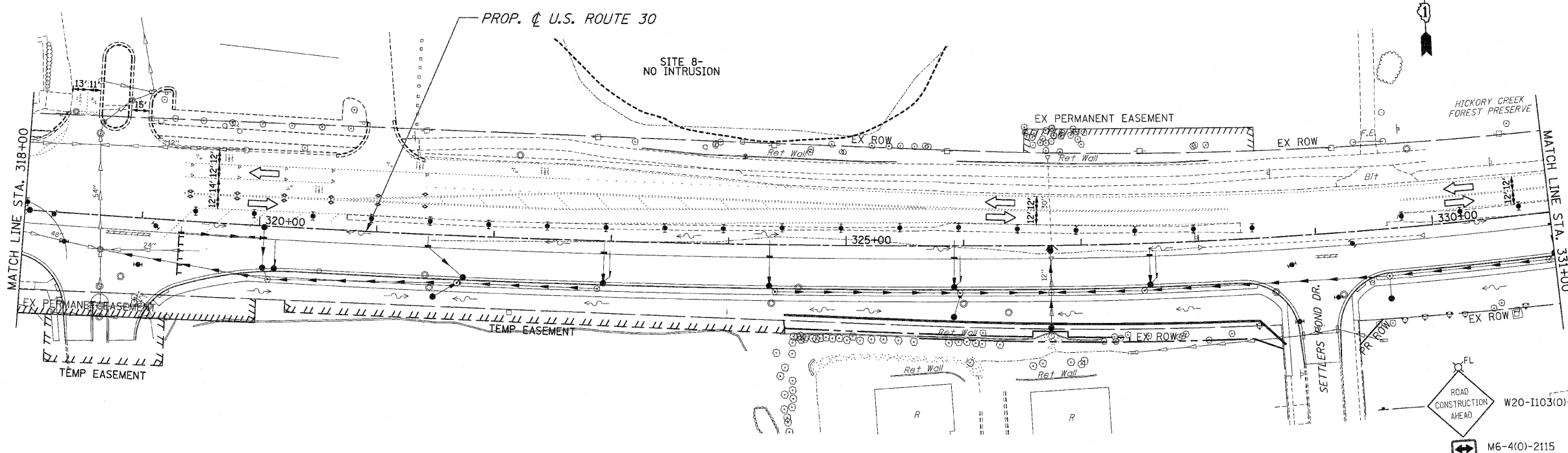
MOKENA LEGEND

	ARROW BOARD
	TEMPORARY PAVEMENT
	TEMPORARY PAVEMENT CONSTRUCTED IN EARLIER STAGE
	CONSTRUCTION ZONE
	TYPE III BARRICADE WITH FLASHING LIGHTS
	TYPE II BARRICADE
	DRUM OR VERTICAL BARRICADE
	DIRECTION INDICATOR BARRICADE WITH STEADY BURN MONODIRECTIONAL LIGHT
	FLASHING LIGHT

REVISIONS	
NAME	DATE

ILLINOIS DEPARTMENT OF TRANSPORTATION
MAINTENANCE OF TRAFFIC
 STAGE 2
 U.S. RTE. 30 (LINCOLN HIGHWAY)
 STA. 290+00 TO STA. 318+00
 SCALE : 1" = 50'
 DATE : / /
 DRAWN BY : BAE
 CHECKED BY : GB

F.A.P. RTE.	SECTION	COUNTY	TOTAL SHEETS	SHEET NO.
353	(12&13)WRS-3	WILL	1235	170
STA. 318+00		TO STA. 346+00		
FED. ROAD DIST. NO.	ILLINOIS	FED. AID PROJECT		
CONTRACT NO. 62479				



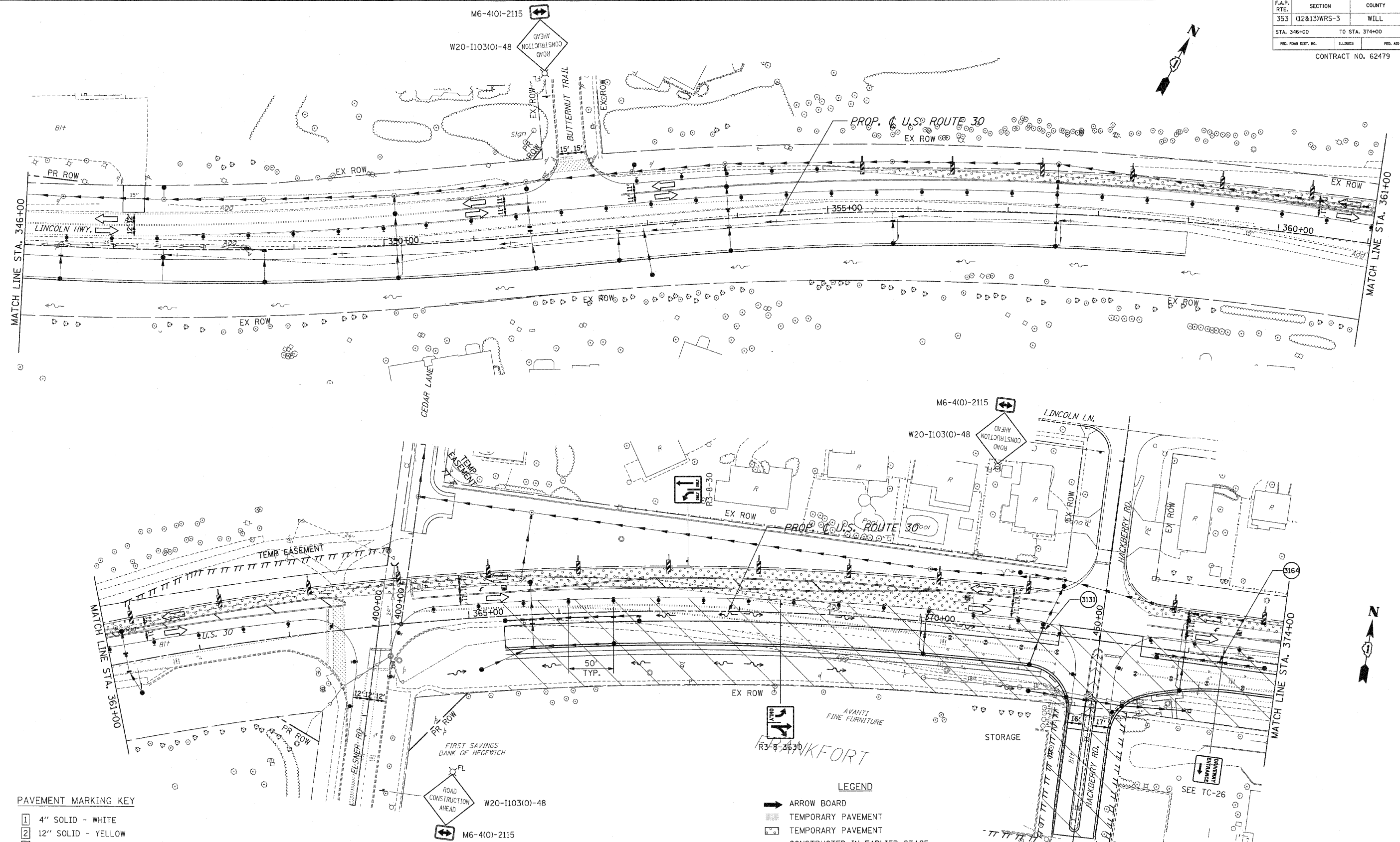
- PAVEMENT MARKING KEY**
- 1 4" SOLID - WHITE
 - 2 12" SOLID - YELLOW
 - 3 4" SOLID - YELLOW @ 11" c-c
 - 4 24" STOP BAR - WHITE
 - 5 12" SOLID - WHITE
 - 6 6" SOLID - WHITE
 - 7 6"-6'/2" DASH-WHITE
 - 8 4" SOLID - YELLOW
 - 9 4" 30'/10' DASH WHITE

- LEGEND**
- ARROW BOARD
 - TEMPORARY PAVEMENT
 - TEMPORARY PAVEMENT CONSTRUCTED IN EARLIER STAGE
 - CONSTRUCTION ZONE
 - TYPE III BARRICADE WITH FLASHING LIGHTS
 - TYPE II BARRICADE
 - DRUM OR VERTICAL BARRICADE
 - DIRECTION INDICATOR BARRICADE WITH STEADY BURN MONODIRECTIONAL LIGHT
 - FLASHING LIGHT

REVISIONS	
NAME	DATE

ILLINOIS DEPARTMENT OF TRANSPORTATION
MAINTENANCE OF TRAFFIC
 STAGE 2
 U.S. RTE. 30 (LINCOLN HWY)
 STA. 318+00 TO STA. 346+00
 SCALE : 1" = 50' DRAWN BY : BAE
 DATE : 10/12/2010 CHECKED BY : GB

F.A.P. RTE.	SECTION	COUNTY	TOTAL SHEETS	SHEET NO.
353	(12&13)WRS-3	WILL	1235	171
STA. 346+00		TO STA. 374+00		
FED. ROAD DIST. NO.	ILLINOIS	FED. AID PROJECT		
CONTRACT NO. 62479				



PAVEMENT MARKING KEY

1	4" SOLID - WHITE
2	12" SOLID - YELLOW
3	4" SOLID - YELLOW @ 11" C-C
4	24" STOP BAR - WHITE
5	12" SOLID - WHITE
6	6" SOLID - WHITE
7	6"-6'/2" DASH-WHITE
8	4" SOLID - YELLOW
9	4" 30'/10' DASH WHITE

LEGEND

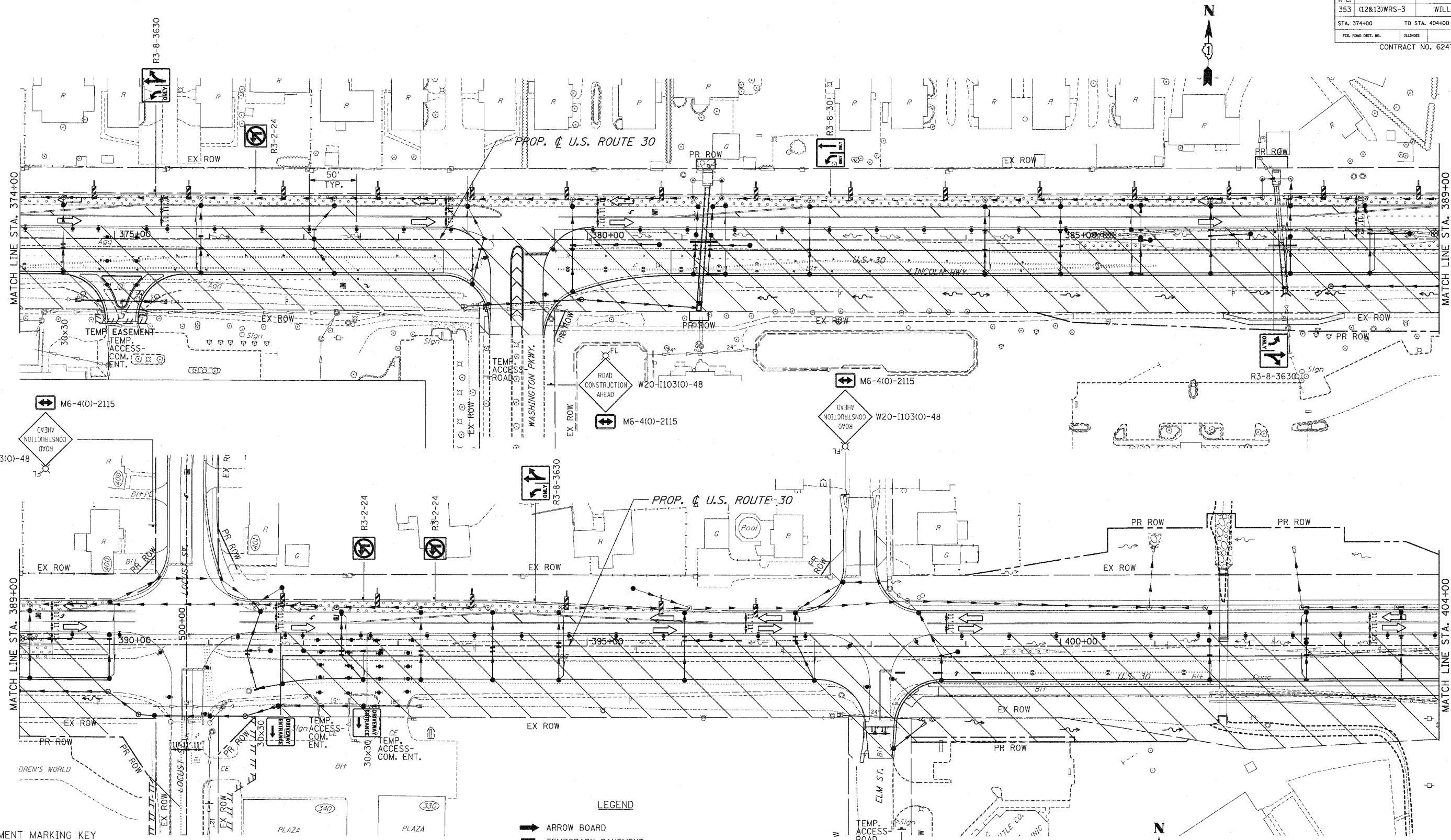
➔	ARROW BOARD
▨	TEMPORARY PAVEMENT
▩	TEMPORARY PAVEMENT CONSTRUCTED IN EARLIER STAGE
▭	CONSTRUCTION ZONE
⊥	TYPE III BARRICADE WITH FLASHING LIGHTS
⊥	TYPE II BARRICADE
⊥	DRUM OR VERTICAL BARRICADE
⊥	DIRECTION INDICATOR BARRICADE WITH STEADY BURN MONODIRECTIONAL LIGHT
⊥	FLASHING LIGHT

REVISIONS

NAME	DATE

ILLINOIS DEPARTMENT OF TRANSPORTATION
MAINTENANCE OF TRAFFIC
STAGE 2
U.S. RTE. 30 (LINCOLN HIGHWAY)
 STA. 346+00 TO STA. 374+00
 SCALE : 1" = 50'
 DATE : / /
 DRAWN BY : BAE
 CHECKED BY : GB

F.A.P. RTE.	SECTION	COUNTY	TOTAL SHEETS	SHEET NO.
353	(12&13)WRS-3	WILL	1235	172
STA. 374+00		TO STA. 404+00		
FED. ROAD DIST. NO.	ILLINOIS	FED. AID PROJECT		
CONTRACT NO. 62479				



PAVEMENT MARKING KEY

1	4" SOLID - WHITE
2	12" SOLID - YELLOW
3	4" SOLID - YELLOW @ 11" c-c
4	24" STOP BAR - WHITE
5	12" SOLID - WHITE
6	6" SOLID - WHITE
7	6"-6'/2' DASH-WHITE
8	4" SOLID - YELLOW
9	4" 30'/10' DASH WHITE

LEGEND

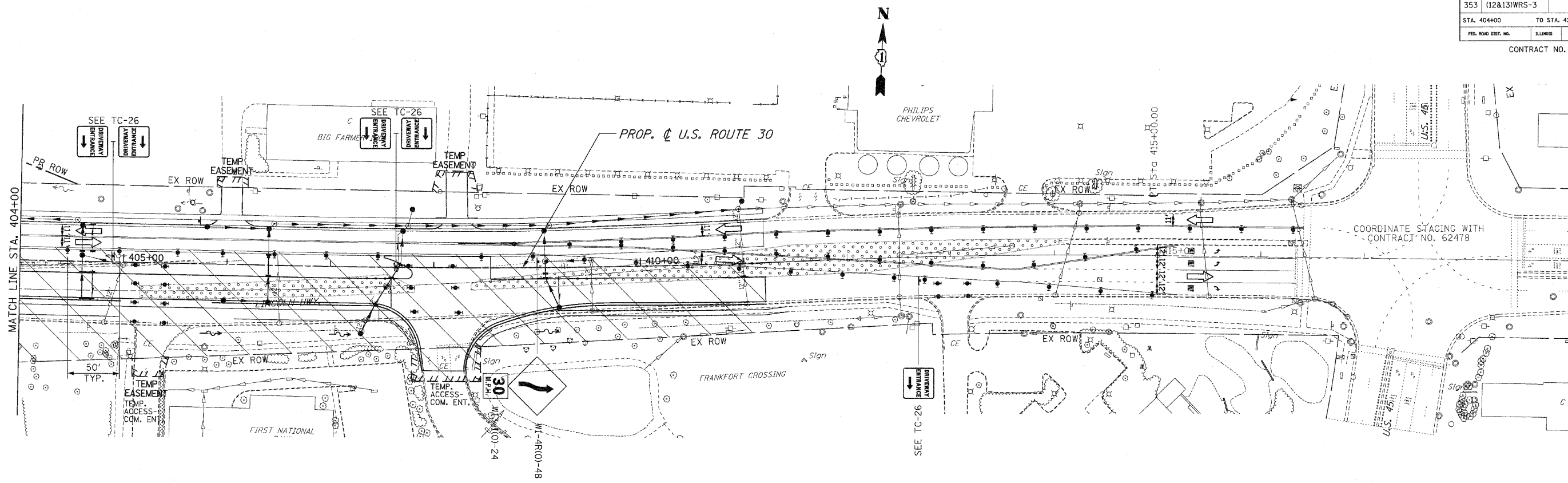
- ➔ ARROW BOARD
- TEMPORARY PAVEMENT
- ▨ TEMPORARY PAVEMENT CONSTRUCTED IN EARLIER STAGE
- ▩ INCIDENTAL BITUMINOUS PAVEMENT
- ▧ CONSTRUCTION ZONE
- ⊥ TYPE III BARRICADE WITH FLASHING LIGHTS
- ⊥ TYPE II BARRICADE, [50' c-c STRAIGHTS
25' c-c TAPERS
10' c-c RADII]
- ⊥ DRUM OR VERTICAL BARRICADE
- ⊥ STEADY BURN MONODIRECTIONAL LIGHT
- TEMPORARY CONCRETE BARRIER WALL

REVISIONS	
NAME	DATE

ILLINOIS DEPARTMENT OF TRANSPORTATION
MAINTENANCE OF TRAFFIC
 STAGE 2
 U.S. RTE. 30 (LINCOLN HIGHWAY)
 STA. 374+00 TO STA. 404+00
 SCALE : 1" = 50'
 DATE : / /
 DRAWN BY : BAE
 CHECKED BY : GB

F.A.P. RTE.	SECTION	COUNTY	TOTAL SHEETS	SHEET NO.
353	(12&13)WRS-3	WILL	1235	173
STA. 404+00		TO STA. 434+00		
FED. ROAD DIST. NO.	ILLINOIS	FED. AID PROJECT		

CONTRACT NO. 62479



STAGE 2 TEMPORARY STRUCTURE TABLE

STR. #	STATION	OFFSET	STRUCTURE		RIM ELEV	INVERT ELEVATION			
			TYPE	FRAME		NORTH	EAST	SOUTH	WEST
T65	180+02	0	CB	C	689.50	686.29			
1052	*	*	*	*	703.50				
1600	*	*	*	*	728.10				
1624	*	*	*	*	727.00				
2313	*	*	*	*	713.30				
3164	*	*	*	*	731.60				
3131	*	*	*	*	737.50				

• SEE DRAINAGE PLANS FOR THIS INFORMATION

PAVEMENT MARKING KEY

- 1 4" SOLID - WHITE
- 2 12" SOLID - YELLOW
- 3 4" SOLID - YELLOW @ 11" c-c
- 4 24" STOP BAR - WHITE
- 5 12" SOLID - WHITE
- 6 6" SOLID - WHITE
- 7 6"-6'1/2' DASH-WHITE
- 8 4" SOLID YELLOW
- 9 4" 30'/10' DASH WHITE

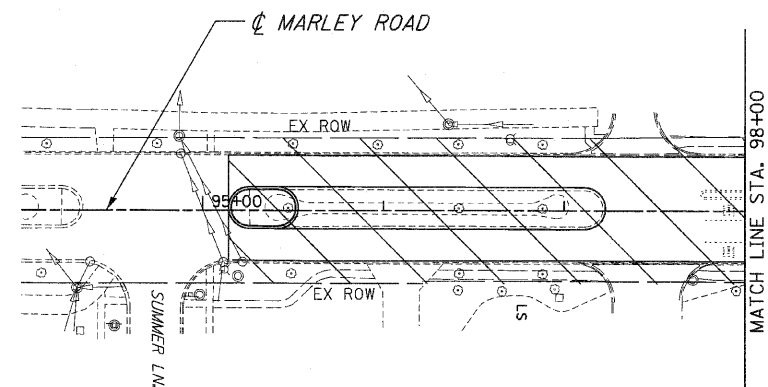
LEGEND

- ➔ ARROW BOARD
- ▨ TEMPORARY PAVEMENT
- ▨ TEMPORARY PAVEMENT CONSTRUCTED IN EARLIER STAGE
- ▨ CONSTRUCTION ZONE
- ⌈ TYPE III BARRICADE WITH FLASHING LIGHTS
- ⌈ TYPE II BARRICADE
- ⌈ DRUM OR VERTICAL BARRICADE
- ➔ DIRECTION INDICATOR BARRICADE WITH STEADY BURN MONODIRECTIONAL LIGHT
- ⊗ FL ASHING LIGHT

REVISIONS		ILLINOIS DEPARTMENT OF TRANSPORTATION
NAME	DATE	
		MAINTENANCE OF TRAFFIC STAGE 2 U.S. RTE. 30 (LINCOLN HIGHWAY) STA. 404+00 TO STA. 434+00 SCALE : 1" = 50' DATE : / / DRAWN BY : BAE CHECKED BY : GB

F.A.P. RTE.	SECTION	COUNTY	TOTAL SHEETS	SHEET NO.
353	(12&13)WRS-3	WILL	1235	174
STA.		TO STA.		
FED. ROAD DIST. NO.	ILLINOIS	FED. AID PROJECT		

CONTRACT NO. 62479



PAVEMENT MARKING KEY

- 1 4" SOLID - WHITE
- 2 12" SOLID - YELLOW
- 3 4" SOLID - YELLOW @ 11" C-C
- 4 24" STOP BAR - WHITE
- 5 12" SOLID - WHITE
- 6 6" SOLID - WHITE
- 7 6"-6'/2' DASH-WHITE
- 8 4" SOLID YELLOW
- 9 4" 30'/10' DASH WHITE

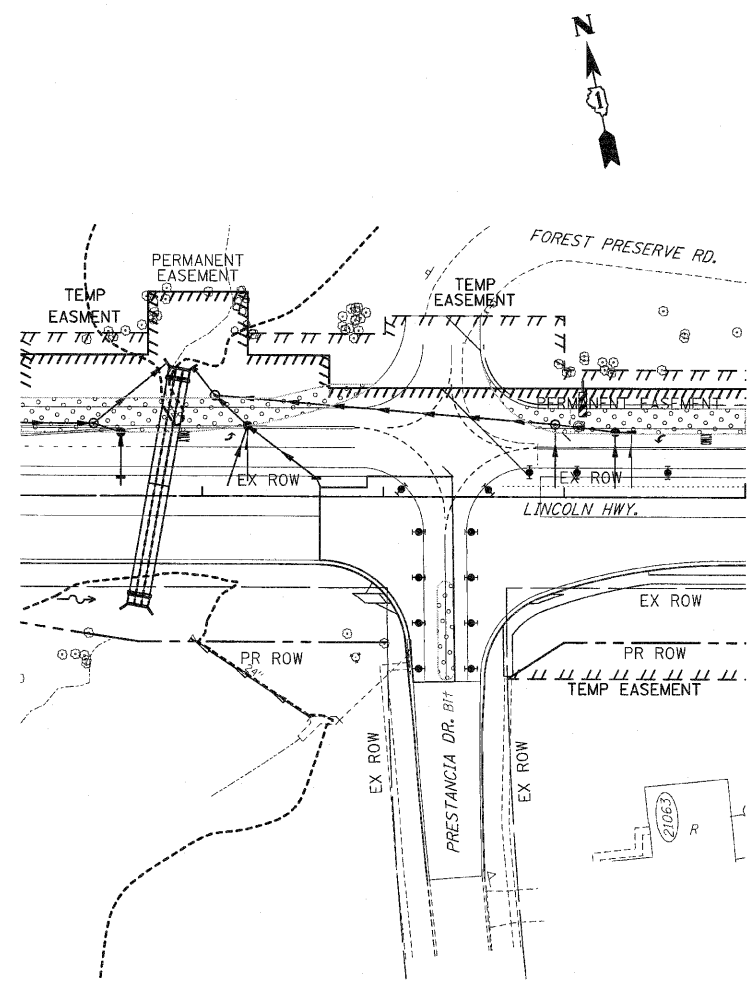
LEGEND

- ➔ ARROW BOARD
- ▨ TEMPORARY PAVEMENT
- ▨ TEMPORARY PAVEMENT CONSTRUCTED IN EARLIER STAGE
- ▨ CONSTRUCTION ZONE
- ⊥ TYPE III BARRICADE WITH FLASHING LIGHTS
- ⊥ TYPE II BARRICADE
- ⊥ DRUM OR VERTICAL BARRICADE
- ➔ DIRECTION INDICATOR BARRICADE WITH STEADY BURN MONODIRECTIONAL LIGHT
- ⊗^{FL} FLASHING LIGHT

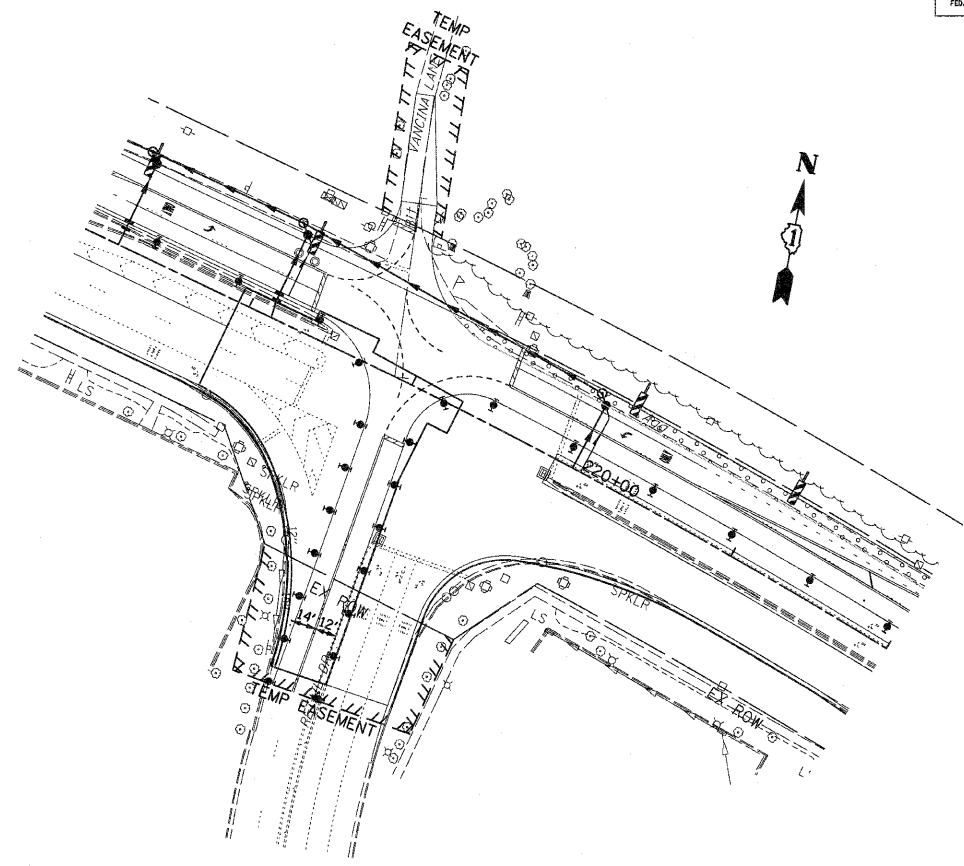
REVISIONS	
NAME	DATE

ILLINOIS DEPARTMENT OF TRANSPORTATION
MAINTENANCE OF TRAFFIC
 STAGE 2
 U.S. RTE. 30 (LINCOLN HIGHWAY)
 MARLEY RD
 SCALE : 1" = 50'
 DATE : / / DRAWN BY : BAE
 CHECKED BY : GB

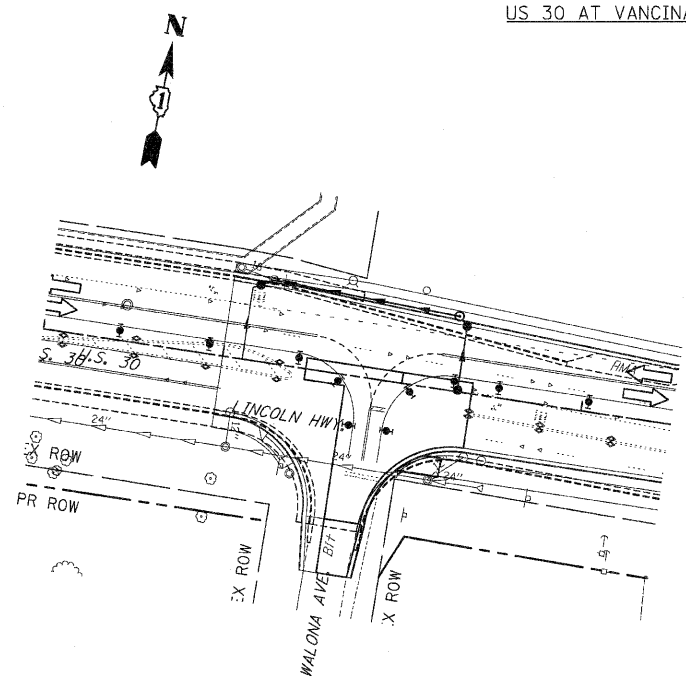
F.A.P. RTE.	SECTION	COUNTY	TOTAL SHEETS	SHEET NO.
353	(12&13)WRS-3	WILL	1235	176
STA. 202+00		TO STA. 230+00		
FED. ROAD DIST. NO.	ILLINOIS	FED. AID PROJECT		
CONTRACT NO. 62479				



US 30 AT PRESTANCIA DR.



US 30 AT VANCINA LN.



US 30 AT WALONA AVE.

PAVEMENT MARKING KEY

- 1 4" SOLID - WHITE
- 2 12" SOLID - YELLOW
- 3 4" SOLID - YELLOW @ 11" c-c
- 4 24" STOP BAR - WHITE
- 5 12" SOLID - WHITE
- 6 6" SOLID - WHITE
- 7 6"-6 1/2' DASH-WHITE
- 8 4" SOLID - YELLOW
- 9 4" 30'/10' DASH WHITE

LEGEND

- ➔ ARROW BOARD
- ▨ TEMPORARY PAVEMENT
- ▨ TEMPORARY PAVEMENT CONSTRUCTED IN EARLIER STAGE
- ▨ CONSTRUCTION ZONE
- ⌊ TYPE III BARRICADE WITH FLASHING LIGHTS
- ⌊ TYPE II BARRICADE
- ⌊ DRUM OR VERTICAL BARRICADE
- ➔ DIRECTION INDICATOR BARRICADE WITH STEADY BURN MONODIRECTIONAL LIGHT
- ⊗ FL ASHING LIGHT

REVISIONS	
NAME	DATE

ILLINOIS DEPARTMENT OF TRANSPORTATION
MAINTENANCE OF TRAFFIC
 STAGE 2A
 U.S. RTE. 30 (LINCOLN HIGHWAY)
 AT PRESTANCIA DR., VANCINA LN., WALONA AVE
 SCALE : 1" = 50'
 DATE : / /
 DRAWN BY : BAE
 CHECKED BY : GB

F.A.P. RTE.	SECTION	COUNTY	TOTAL SHEETS	SHEET NO
353	(12&13)WRS-3	WILL	1235	177
STA. 396+00		TO STA. 400+00		
FED. ROAD DIST. NO.	ILLINOIS	FED. AID PROJECT		

CONTRACT NO. 62479

STAGE 2A CONSTRUCTION

CONSTRUCT ELSNER UP TO THE BOTTOM OF THE SURFACE COURSE.

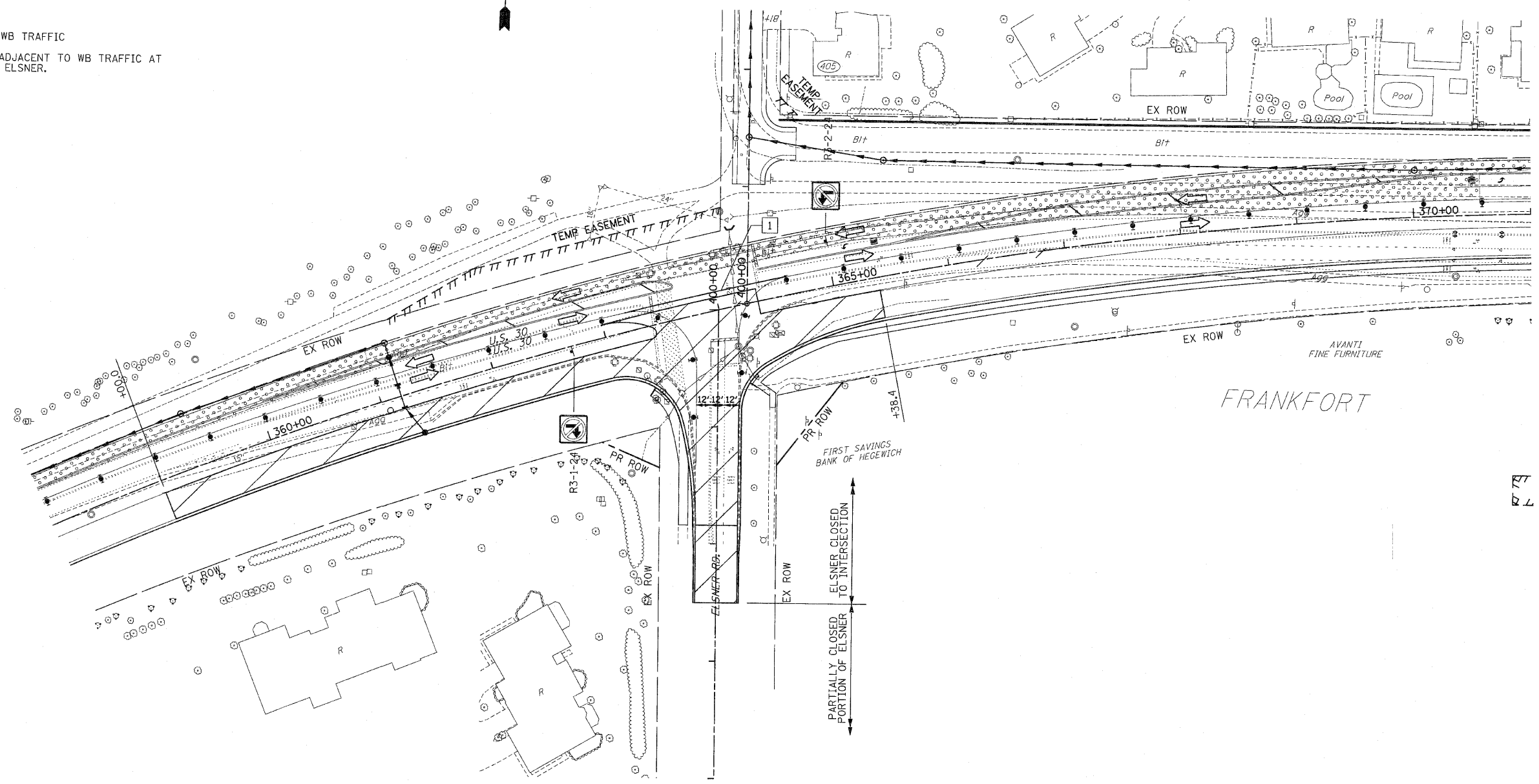
CONSTRUCT TEMPORARY PAVEMENT AND TEMPORARY AGGREGATE SHOULDERS IN MEDIAN OF US ROUTE 30.

STAGE 2A TRAFFIC

DETOUR ELSNER RD.

MAINTAIN STAGE 2 WB TRAFFIC

SHIFT EB TRAFFIC ADJACENT TO WB TRAFFIC AT INTERSECTION WITH ELSNER.



PAVEMENT MARKING KEY

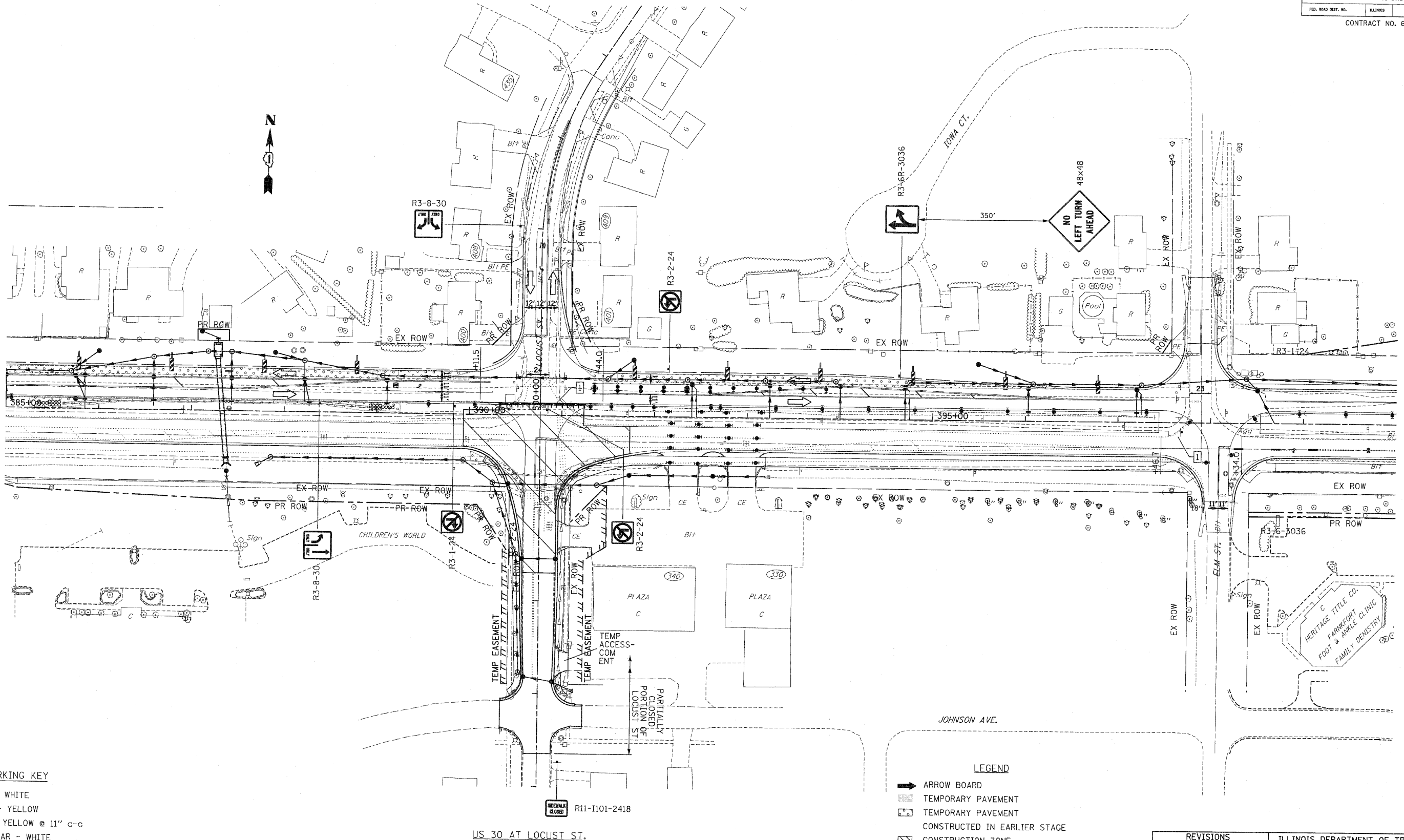
- 1 4" SOLID - WHITE
- 2 12" SOLID - YELLOW
- 3 4" SOLID - YELLOW @ 11" C-C
- 4 24" STOP BAR - WHITE
- 5 12" SOLID - WHITE
- 6 6" SOLID - WHITE
- 7 6"-6'/2" DASH-WHITE
- 8 4" SOLID YELLOW
- 9 4" 30'/10' DASH WHITE

LEGEND

- ➔ ARROW BOARD
- ▨ TEMPORARY PAVEMENT
- ▩ TEMPORARY PAVEMENT CONSTRUCTED IN EARLIER STAGE
- ▧ CONSTRUCTION ZONE
- 1 TYPE III BARRICADE WITH FLASHING LIGHTS
- 2 TYPE II BARRICADE
- 3 DRUM OR VERTICAL BARRICADE
- ➔ DIRECTION INDICATOR BARRICADE WITH STEADY BURN MONODIRECTIONAL LIGHT
- ⊗ FL FLASHING LIGHT

REVISIONS	
NAME	DATE

ILLINOIS DEPARTMENT OF TRANSPORTATION
MAINTENANCE OF TRAFFIC
 STAGE 2A
 U.S. RTE. 30 (LINCOLN HIGHWAY)
 ELSNER RD.
 SCALE : 1" = 50'
 DATE : / /
 DRAWN BY : BAE
 CHECKED BY : GB



PAVEMENT MARKING KEY

1	4" SOLID - WHITE
2	12" SOLID - YELLOW
3	4" SOLID - YELLOW @ 11" C-C
4	24" STOP BAR - WHITE
5	12" SOLID - WHITE
6	6" SOLID - WHITE
7	6"-6'1/2' DASH-WHITE
8	4" SOLID - YELLOW
9	4" 30'/10' DASH WHITE

LEGEND

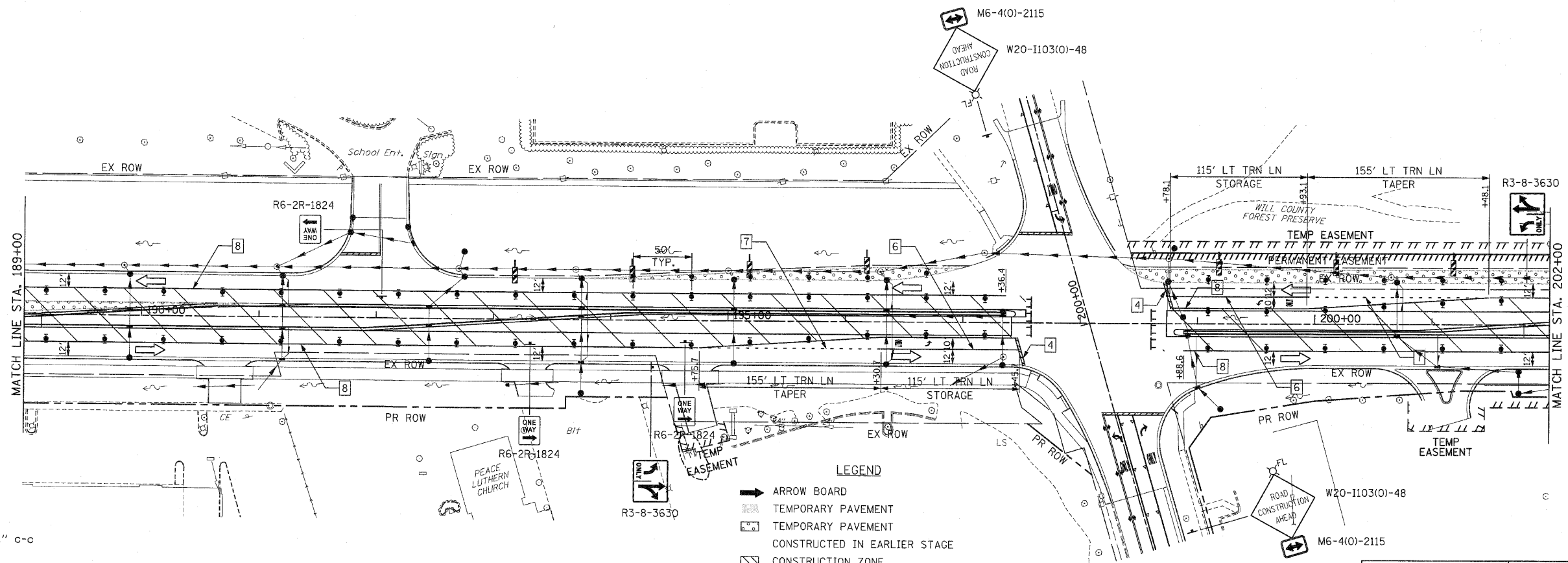
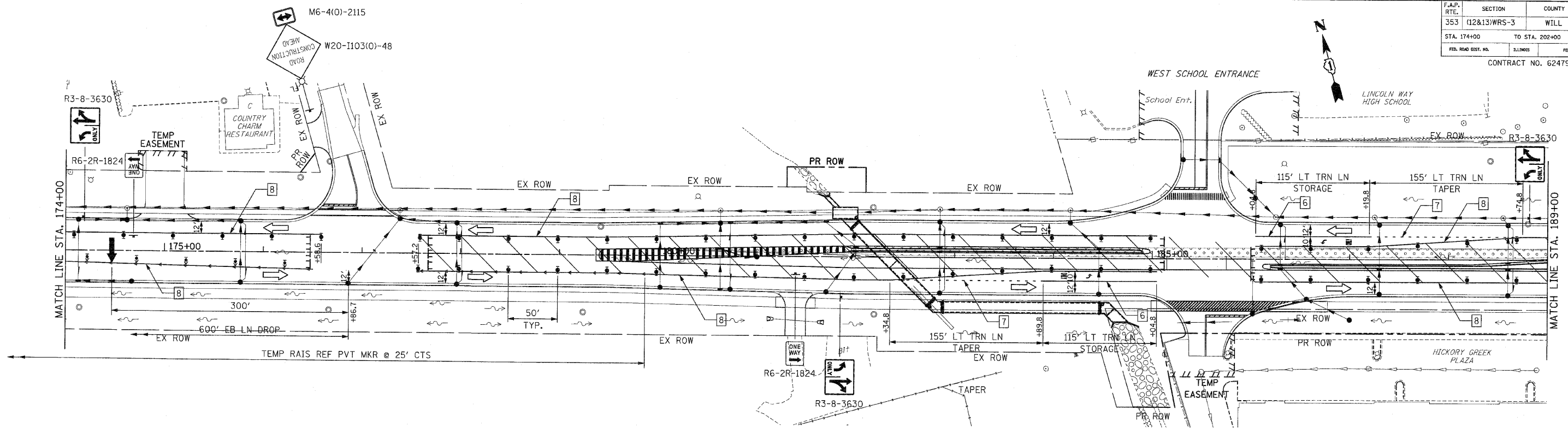
	ARROW BOARD
	TEMPORARY PAVEMENT
	TEMPORARY PAVEMENT CONSTRUCTED IN EARLIER STAGE
	CONSTRUCTION ZONE
	TYPE III BARRICADE WITH FLASHING LIGHTS
	TYPE II BARRICADE
	DRUM OR VERTICAL BARRICADE
	DIRECTION INDICATOR BARRICADE WITH STEADY BURN MONODIRECTIONAL LIGHT
	FLASHING LIGHT

REVISIONS

NAME	DATE

ILLINOIS DEPARTMENT OF TRANSPORTATION
MAINTENANCE OF TRAFFIC
 STAGE 2A
 U.S. RTE. 30 (LINCOLN HIGHWAY)
 AT LOCUST ST.
 SCALE : 1" = 50'
 DATE : / /
 DRAWN BY : BAE
 CHECKED BY : GB

F.A.P. RTE.	SECTION	COUNTY	TOTAL SHEETS	SHEET NO
353	(12&13)WRS-3	WILL	1235	180
STA. 174+00	TO STA. 202+00			
FED. ROAD DIST. NO.	ILLINOIS	FED. AID PROJECT		
		CONTRACT NO. 62479		



PAVEMENT MARKING KEY

- 1 4" SOLID - WHITE
- 2 12" SOLID - YELLOW
- 3 4" SOLID - YELLOW @ 11" c-c
- 4 24" STOP BAR - WHITE
- 5 12" SOLID - WHITE
- 6 6" SOLID - WHITE
- 7 6"-6'1/2' DASH-WHITE
- 8 4" SOLID - YELLOW
- 9 4" 30'/10' DASH WHITE

LEGEND

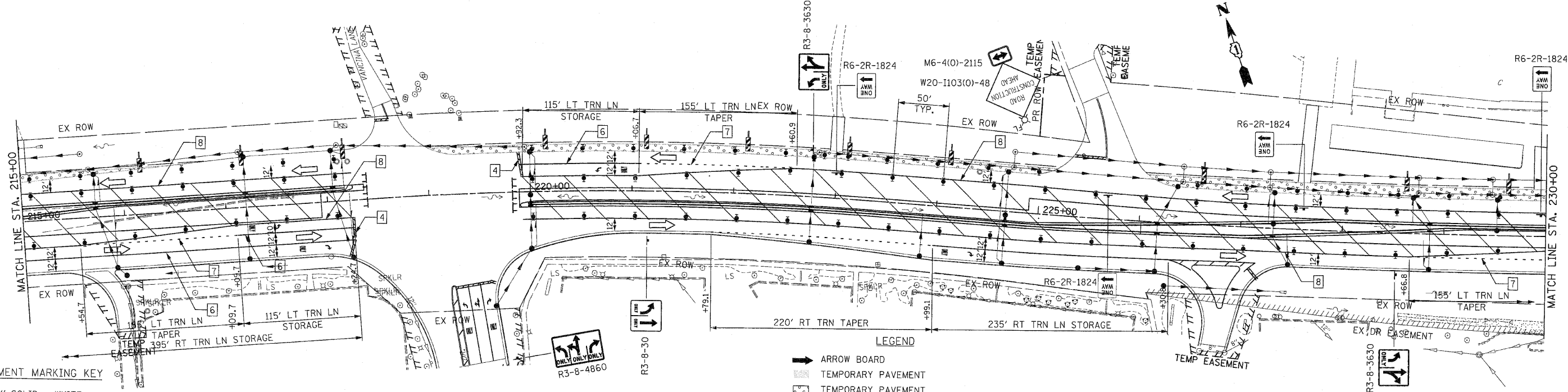
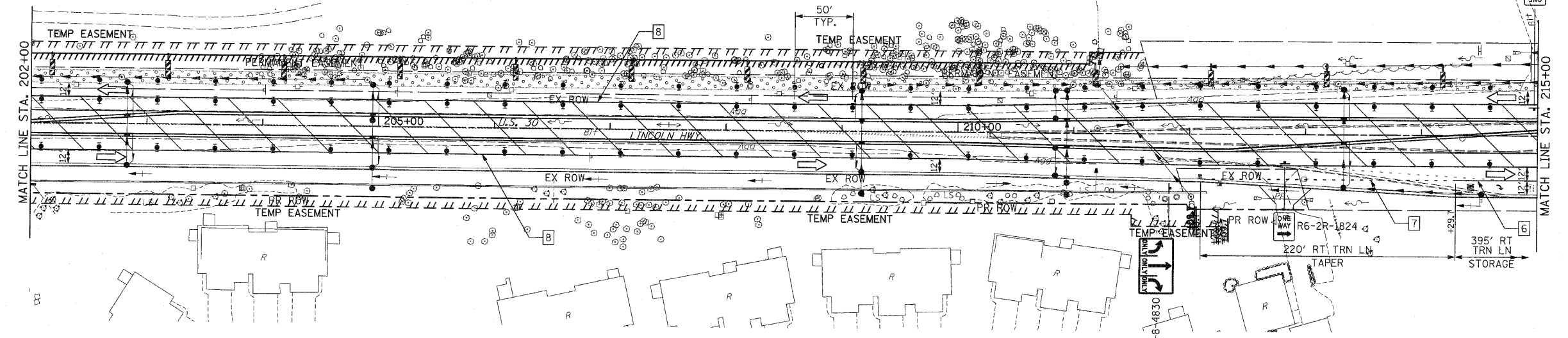
- ➔ ARROW BOARD
- ▨ TEMPORARY PAVEMENT
- ▨ TEMPORARY PAVEMENT CONSTRUCTED IN EARLIER STAGE
- ▨ CONSTRUCTION ZONE
- ⊠ TYPE III BARRICADE WITH FLASHING LIGHTS
- ⊠ TYPE II BARRICADE
- ⊠ DRUM OR VERTICAL BARRICADE
- ➔ DIRECTION INDICATOR BARRICADE WITH STEADY BURN MONODIRECTIONAL LIGHT
- ⊠ FL FLASHING LIGHT

REVISIONS		ILLINOIS DEPARTMENT OF TRANSPORTATION MAINTENANCE OF TRAFFIC STAGE 3 U.S. RTE. 30 (LINCOLN HIGHWAY) STA. 174+00 TO STA. 202+00
NAME	DATE	

SCALE : 1" = 50' DRAWN BY : BAE
DATE : / / CHECKED BY : GB

F.A.P. RTE.	SECTION	COUNTY	TOTAL SHEETS	SHEET NO
353	(12&13)WRS-3	WILL	1235	181
STA. 202+00		TO STA. 230+00		
FED. ROAD DIST. NO.	SLIDESH	FED. AID PROJECT		
CONTRACT NO. 62479				

NEW LENOX



PAVEMENT MARKING KEY

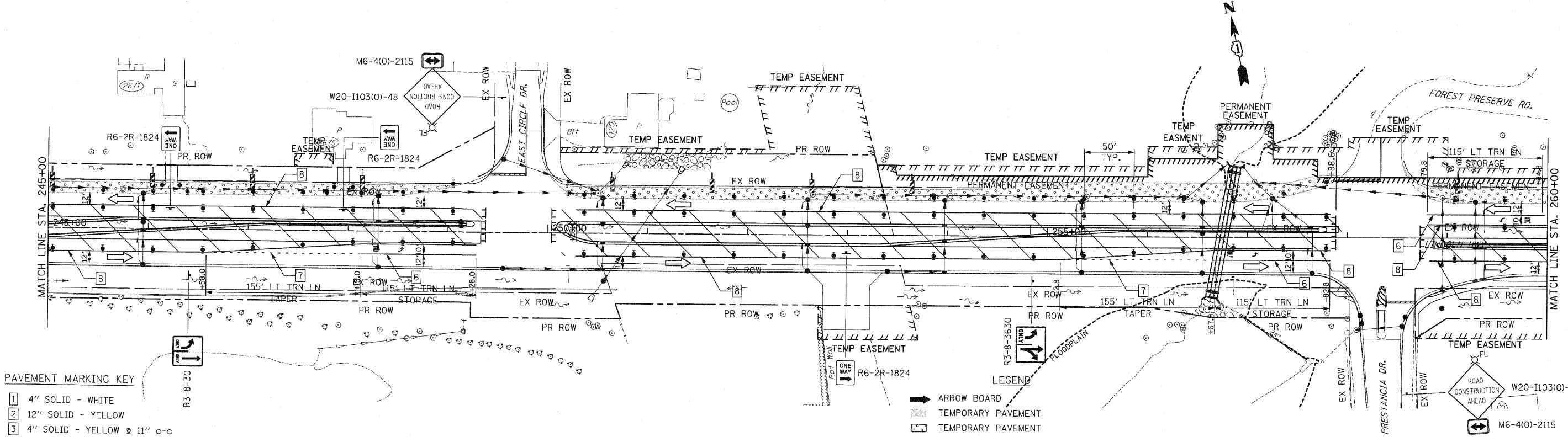
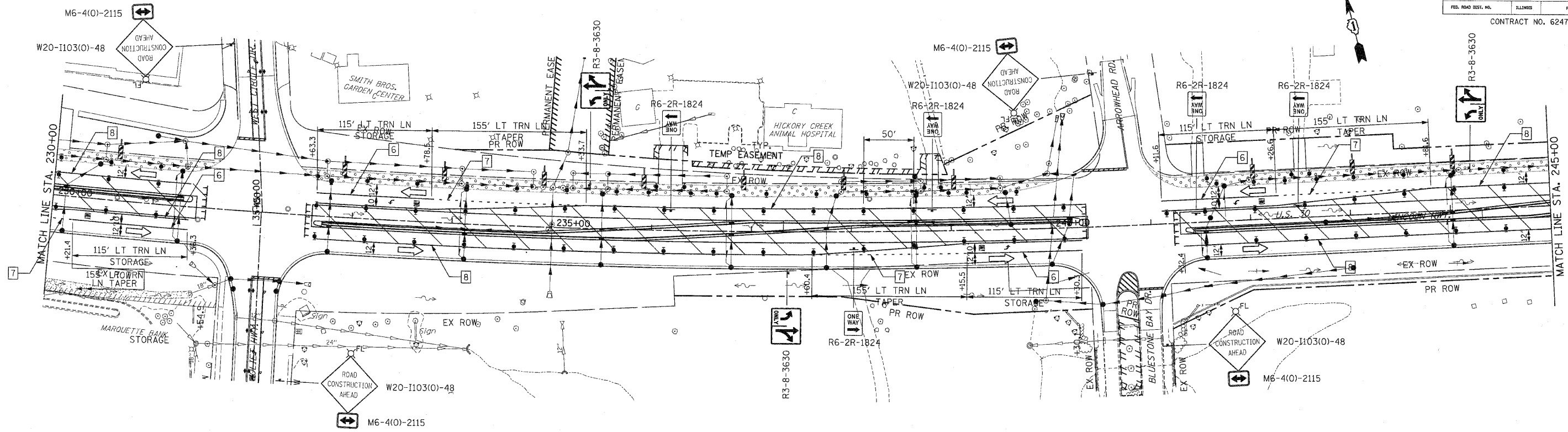
1	4" SOLID - WHITE
2	12" SOLID - YELLOW
3	4" SOLID - YELLOW @ 11" C-C
4	24" STOP BAR - WHITE
5	12" SOLID - WHITE
6	6" SOLID - WHITE
7	6"-6 1/2' DASH-WHITE
8	4" SOLID - YELLOW
9	4" 30'/10' DASH WHITE

LEGEND

→	ARROW BOARD
▨	TEMPORARY PAVEMENT
▩	TEMPORARY PAVEMENT CONSTRUCTED IN EARLIER STAGE
▧	CONSTRUCTION ZONE
⊥	TYPE III BARRICADE WITH FLASHING LIGHTS
⊥	TYPE II BARRICADE
⊥	DRUM OR VERTICAL BARRICADE
→	DIRECTION INDICATOR BARRICADE WITH STEADY BURN MONODIRECTIONAL LIGHT
⊥	FLASHING LIGHT

REVISIONS	
NAME	DATE

ILLINOIS DEPARTMENT OF TRANSPORTATION
MAINTENANCE OF TRAFFIC
 STAGE 3
 U.S. RTE. 30 (LINCOLN HIGHWAY)
 STA. 202+00 TO STA. 230+00
 SCALE : 1" = 50'
 DATE : / /
 DRAWN BY : BAE
 CHECKED BY : GB



- PAVEMENT MARKING KEY**
- 1 4" SOLID - WHITE
 - 2 12" SOLID - YELLOW
 - 3 4" SOLID - YELLOW @ 11" C-C
 - 4 24" STOP BAR - WHITE
 - 5 12" SOLID - WHITE
 - 6 6" SOLID - WHITE
 - 7 6"-6'/2' DASH-WHITE
 - 8 4" SOLID - YELLOW
 - 9 4" 30'/10' DASH WHITE

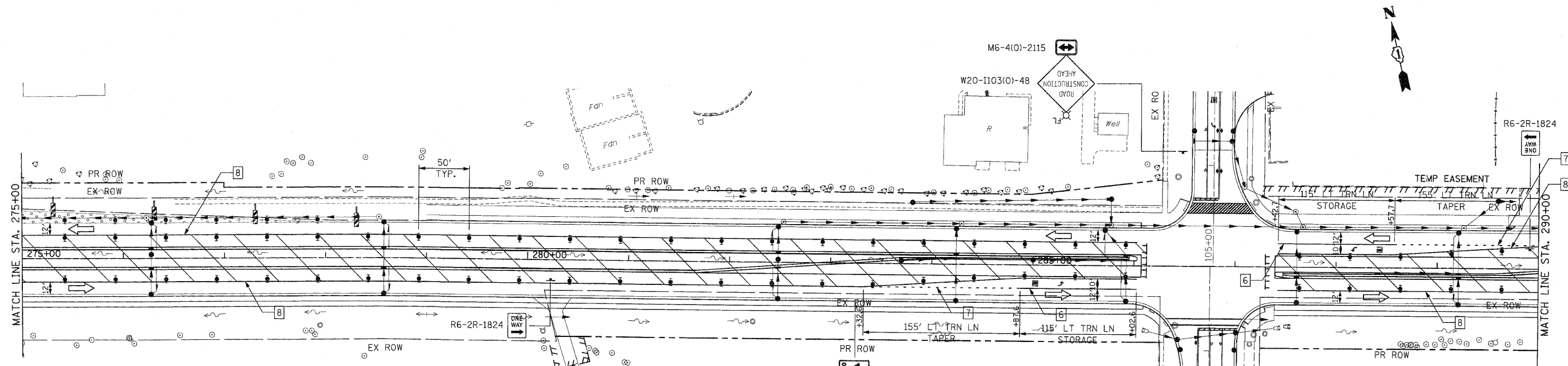
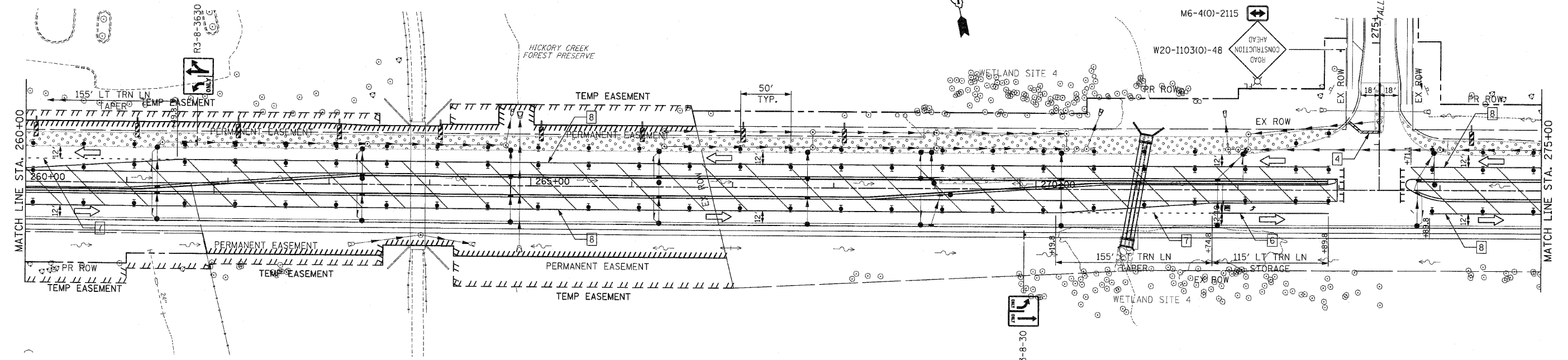
- LEGEND**
- ➔ ARROW BOARD
 - ▨ TEMPORARY PAVEMENT
 - ◻ TEMPORARY PAVEMENT CONSTRUCTED IN EARLIER STAGE
 - ▭ CONSTRUCTION ZONE
 - ⊠ TYPE III BARRICADE WITH FLASHING LIGHTS
 - ⊡ TYPE II BARRICADE
 - ⊞ DRUM OR VERTICAL BARRICADE
 - ➔ DIRECTION INDICATOR BARRICADE WITH STEADY BURN MONODIRECTIONAL LIGHT
 - ⚡ FLASHING LIGHT

REVISIONS	
NAME	DATE

ILLINOIS DEPARTMENT OF TRANSPORTATION
MAINTENANCE OF TRAFFIC
 STAGE 3
 U.S. RTE. 30 (LINCOLN HIGHWAY)
 STA. 230+00 TO STA. 260+00
 SCALE : 1" = 50'
 DATE : / / DRAWN BY : BAE
 CHECKED BY : GB

F.A.P. RTE.	SECTION	COUNTY	TOTAL SHEETS	SHEET NO
353	(12&13)WRS-3	WILL	1235	183
STA. 260+00		TO STA. 290+00		
FED. ROAD DIST. NO.	ILLINOIS	FED. AID PROJECT		

CONTRACT NO. 62479



PAVEMENT MARKING KEY

- 1 4" SOLID - WHITE
- 2 12" SOLID - YELLOW
- 3 4" SOLID - YELLOW @ 11" c-c
- 4 24" STOP BAR - WHITE
- 5 12" SOLID - WHITE
- 6 6" SOLID - WHITE
- 7 6"-6'/2" DASH-WHITE
- 8 4" SOLID - YELLOW
- 9 4" 30'/10' DASH WHITE

LEGEND

- ➔ ARROW BOARD
- ▨ TEMPORARY PAVEMENT
- ◻ TEMPORARY PAVEMENT CONSTRUCTED IN EARLIER STAGE
- ▤ CONSTRUCTION ZONE
- 1 TYPE III BARRICADE WITH FLASHING LIGHTS
- 2 TYPE II BARRICADE
- 3 DRUM OR VERTICAL BARRICADE
- 4 DIRECTION INDICATOR BARRICADE WITH STEADY BURN MONODIRECTIONAL LIGHT
- FL FLASHING LIGHT

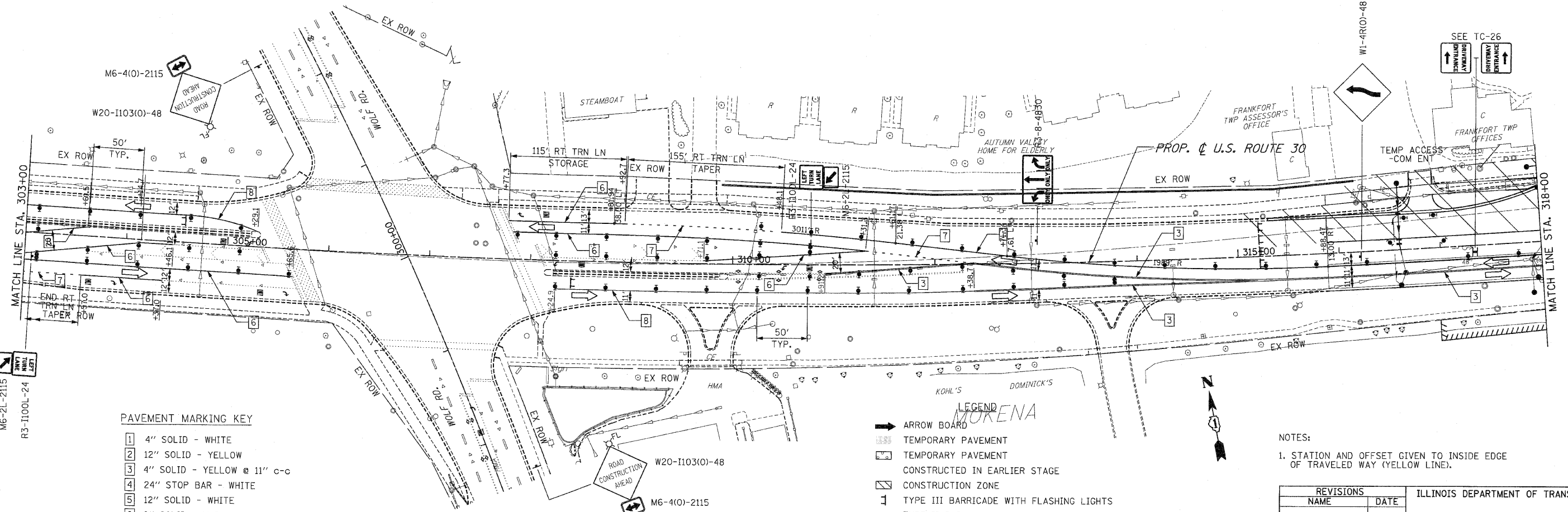
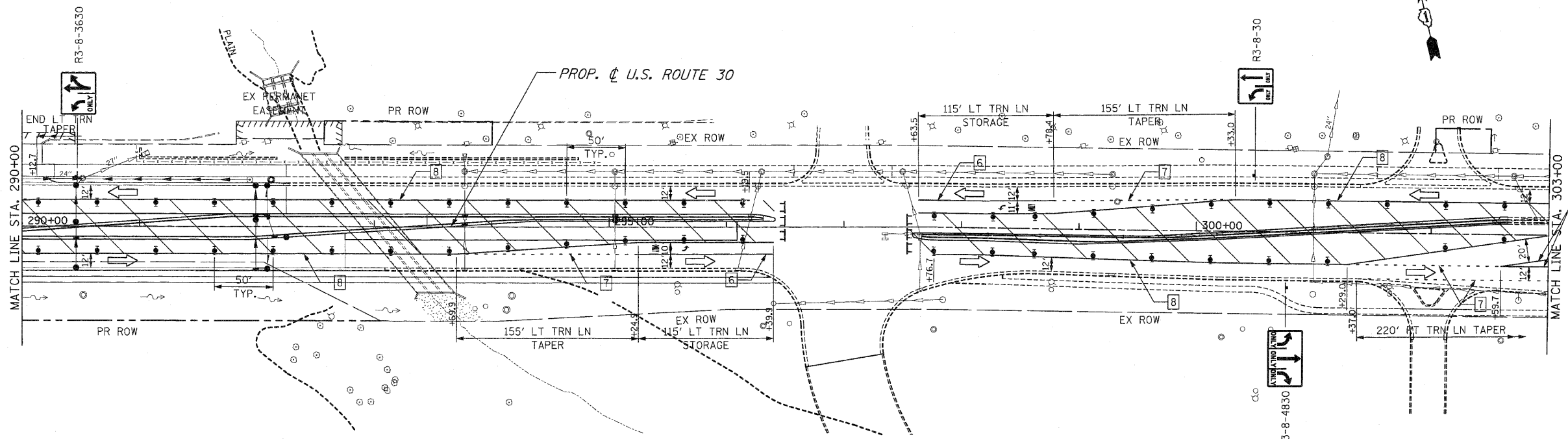
MOKENA

REVISIONS	
NAME	DATE

ILLINOIS DEPARTMENT OF TRANSPORTATION
MAINTENANCE OF TRAFFIC
 STAGE 3
 U.S. RTE. 30 (LINCOLN HIGHWAY)
 STA. 260+00 TO STA. 290+00
 SCALE : 1" = 50'
 DATE : / / DRAWN BY : BAE
 CHECKED BY : GB

F.A.P. RTE.	SECTION	COUNTY	TOTAL SHEETS	SHEET NO.
353	(12&13)WRS-3	WILL	1235	184
STA. 290+00		TO STA. 318+00		
FED. ROAD DIST. NO.	ILLINOIS	FED. AID PROJECT		

CONTRACT NO. 62479



PAVEMENT MARKING KEY

- 1 4" SOLID - WHITE
- 2 12" SOLID - YELLOW
- 3 4" SOLID - YELLOW @ 11" c-c
- 4 24" STOP BAR - WHITE
- 5 12" SOLID - WHITE
- 6 6" SOLID - WHITE
- 7 6"-6'/2" DASH-WHITE
- 8 4" SOLID - YELLOW
- 9 4" 30'/10" DASH WHITE

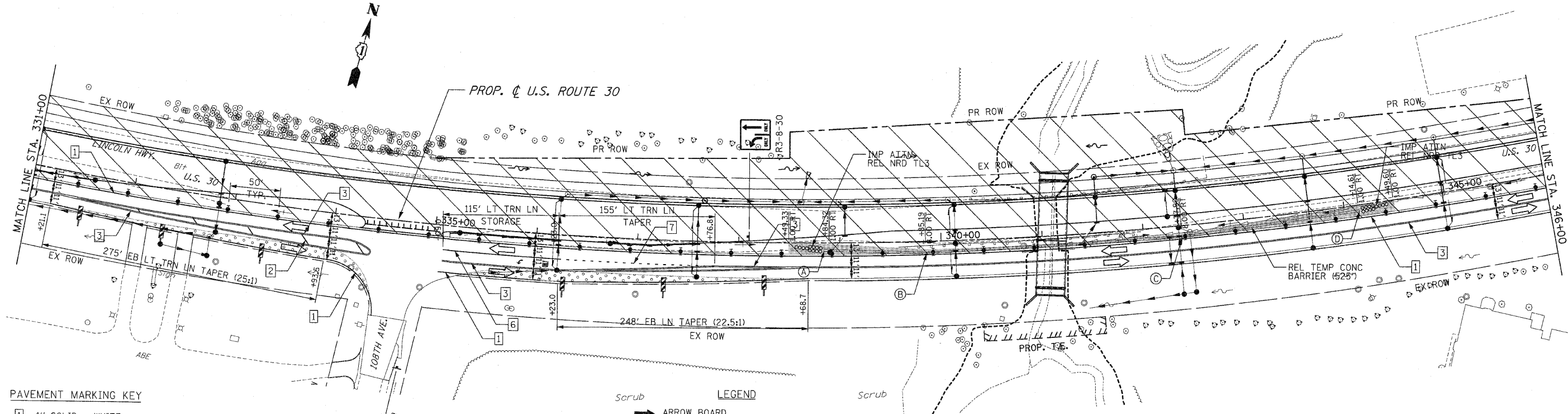
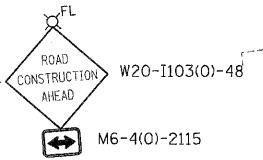
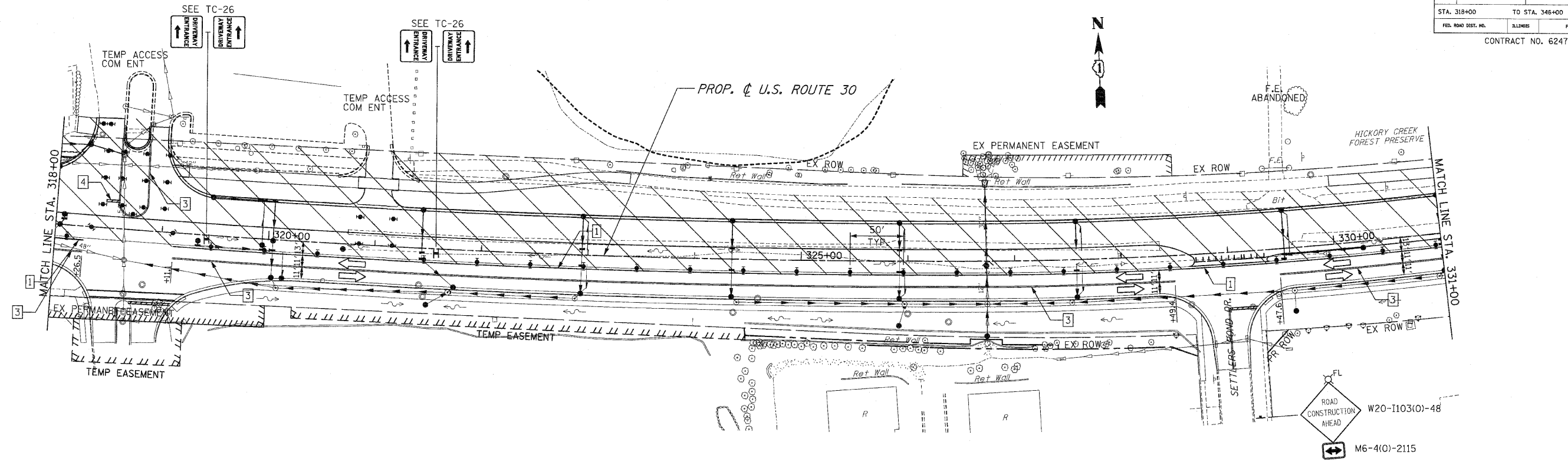
LEGEND

- ➔ ARROW BOARD
- ▨ TEMPORARY PAVEMENT
- ▨ TEMPORARY PAVEMENT CONSTRUCTED IN EARLIER STAGE
- ▨ CONSTRUCTION ZONE
- ⊥ TYPE III BARRICADE WITH FLASHING LIGHTS
- ⊥ TYPE II BARRICADE
- ⊥ DRUM OR VERTICAL BARRICADE
- ➔ DIRECTION INDICATOR BARRICADE WITH STEADY BURN MONODIRECTIONAL LIGHT
- ⊥ FL FLASHING LIGHT

NOTES:

1. STATION AND OFFSET GIVEN TO INSIDE EDGE OF TRAVELED WAY (YELLOW LINE).

REVISIONS		ILLINOIS DEPARTMENT OF TRANSPORTATION
NAME	DATE	
		MAINTENANCE OF TRAFFIC STAGE 3 U.S. RTE. 30 (LINCOLN HIGHWAY) STA. 290+00 TO STA. 318+00 SCALE : 1" = 50' DATE : / / DRAWN BY : BAE CHECKED BY : GB



PAVEMENT MARKING KEY

1	4" SOLID - WHITE
2	12" SOLID - YELLOW
3	4" SOLID - YELLOW @ 11" c-c
4	24" STOP BAR - WHITE
5	12" SOLID - WHITE
6	6" SOLID - WHITE
7	6"-6 1/2" DASH-WHITE
8	4" SOLID - YELLOW
9	4" 30'/10' DASH WHITE

LEGEND

Scrub	ARROW BOARD
Scrub	TEMPORARY PAVEMENT
Scrub	TEMPORARY PAVEMENT CONSTRUCTED IN EARLIER STAGE
Scrub	CONSTRUCTION ZONE
Scrub	TYPE III BARRICADE WITH FLASHING LIGHTS
Scrub	TYPE II BARRICADE
Scrub	DRUM OR VERTICAL BARRICADE
Scrub	DIRECTION INDICATOR BARRICADE WITH STEADY BURN MONODIRECTIONAL LIGHT
Scrub	FLASHING LIGHT

TEMPORARY CONCRETE BARRIER LAYOUT (TO FF)

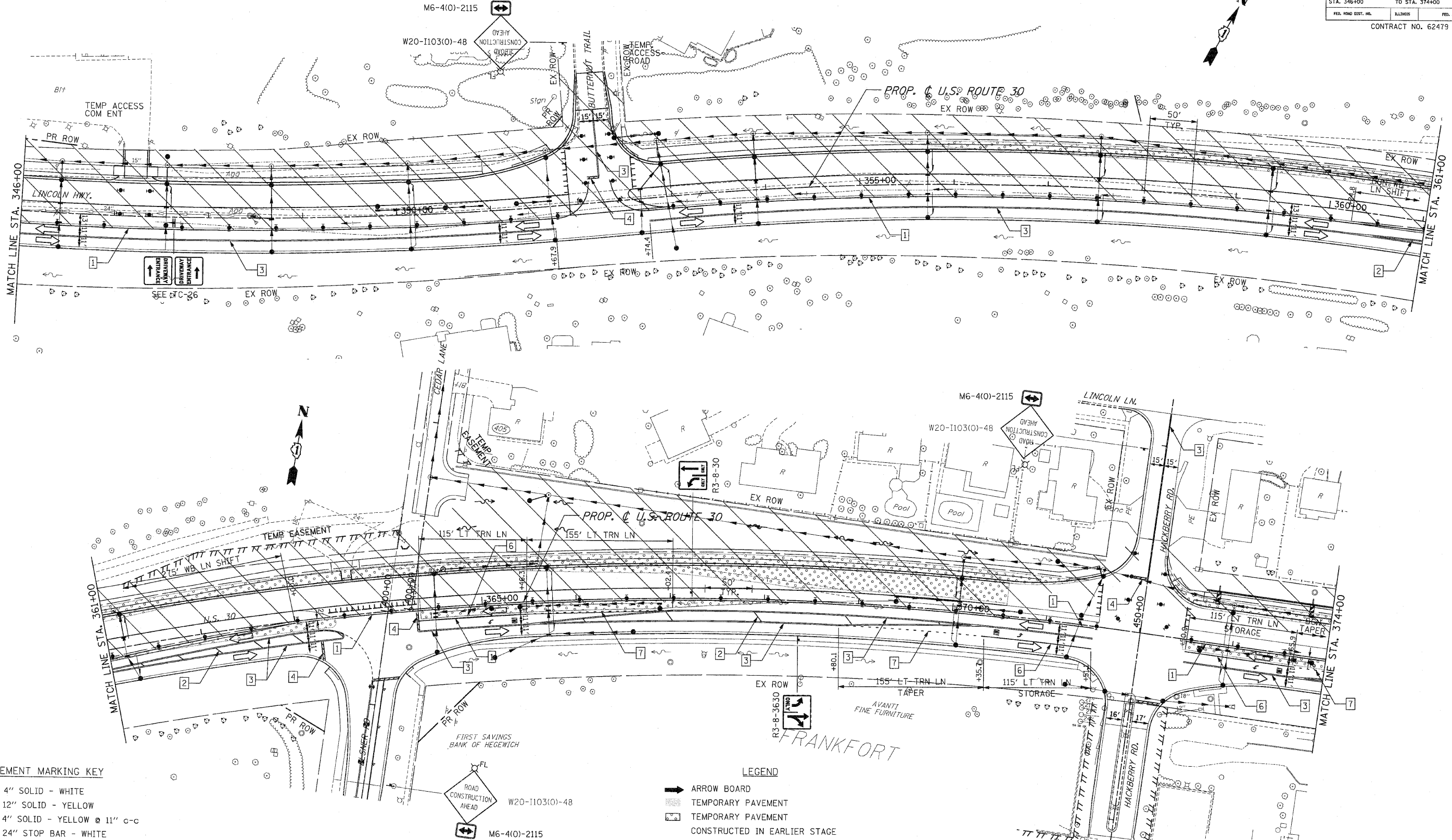
LOCATION	STATION	OFFSET
A	338+84.32	8.20' RT
B	339+85.32	12.10' RT
C	342+37.77	12.00' RT
D	344+14.65	6.62' RT

REVISIONS		ILLINOIS DEPARTMENT OF TRANSPORTATION MAINTENANCE OF TRAFFIC STAGE 3 U.S. RTE. 30 (LINCOLN HIGHWAY) STA. 318+00 TO STA. 346+00
NAME	DATE	

SCALE : 1" = 50' DRAWN BY : BAE
DATE : 10/12/2010 CHECKED BY : GB

F.A.P. RTE.	SECTION	COUNTY	TOTAL SHEETS	SHEET NO
353	(12&13)WRS-3	WILL	1235	186
STA. 346+00	TO STA. 374+00			
FED. ROAD DIST. NO.	ILLINOIS	FED. AID PROJECT		

CONTRACT NO. 62479



PAVEMENT MARKING KEY

- 1 4" SOLID - WHITE
- 2 12" SOLID - YELLOW
- 3 4" SOLID - YELLOW @ 11" C-C
- 4 24" STOP BAR - WHITE
- 5 12" SOLID - WHITE
- 6 6" SOLID - WHITE
- 7 6"-6 1/2" DASH-WHITE
- 8 4" SOLID - YELLOW
- 9 4" 30'/10' DASH WHITE

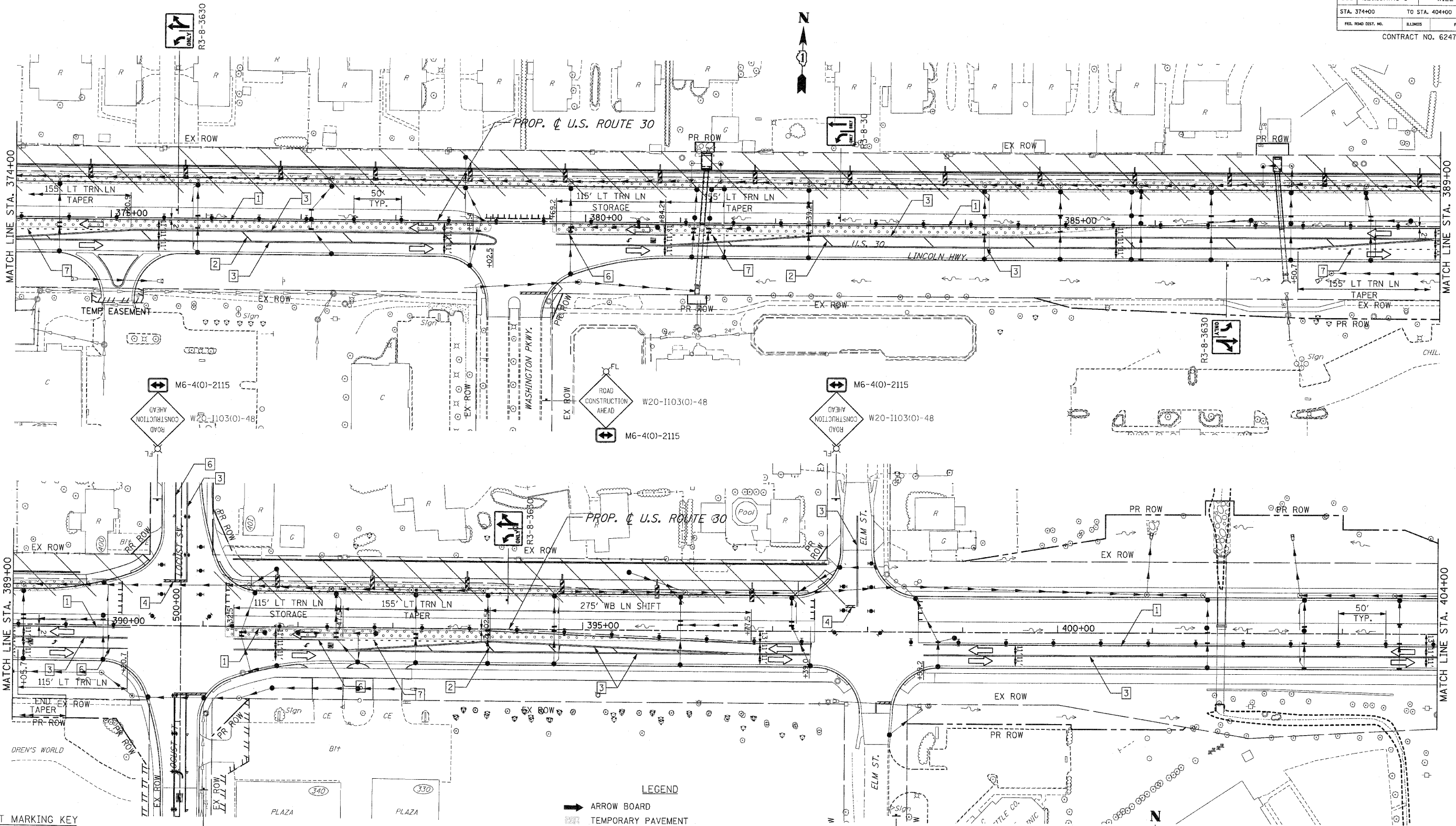
LEGEND

- ARROW BOARD
- TEMPORARY PAVEMENT
- TEMPORARY PAVEMENT CONSTRUCTED IN EARLIER STAGE
- CONSTRUCTION ZONE
- TYPE III BARRICADE WITH FLASHING LIGHTS
- TYPE II BARRICADE
- DRUM OR VERTICAL BARRICADE
- DIRECTION INDICATOR BARRICADE WITH STEADY BURN MONODIRECTIONAL LIGHT
- FLASHING LIGHT

REVISIONS	
NAME	DATE

ILLINOIS DEPARTMENT OF TRANSPORTATION
MAINTENANCE OF TRAFFIC
 STAGE 3
 U.S. RTE. 30 (LINCOLN HIGHWAY)
 STA. 346+00 TO STA. 374+00
 SCALE : 1" = 50'
 DATE : / /
 DRAWN BY : BAE
 CHECKED BY : GB

F.A.P. RTE.	SECTION	COUNTY	TOTAL SHEETS	SHEET NO
353	(12&13)WRS-3	WILL.	1235	187
STA. 374+00		TO STA. 404+00		
FED. ROAD DIST. NO.	ILLINOIS	FED. AID PROJECT		
CONTRACT NO. 62479				



PAVEMENT MARKING KEY

- 1 4" SOLID - WHITE
- 2 12" SOLID - YELLOW
- 3 4" SOLID - YELLOW @ 11" c-c
- 4 24" STOP BAR - WHITE
- 5 12" SOLID - WHITE
- 6 6" SOLID - WHITE
- 7 6"-6'/2' DASH-WHITE
- 8 4" SOLID - YELLOW
- 9 4" 30'/10' DASH WHITE

LEGEND

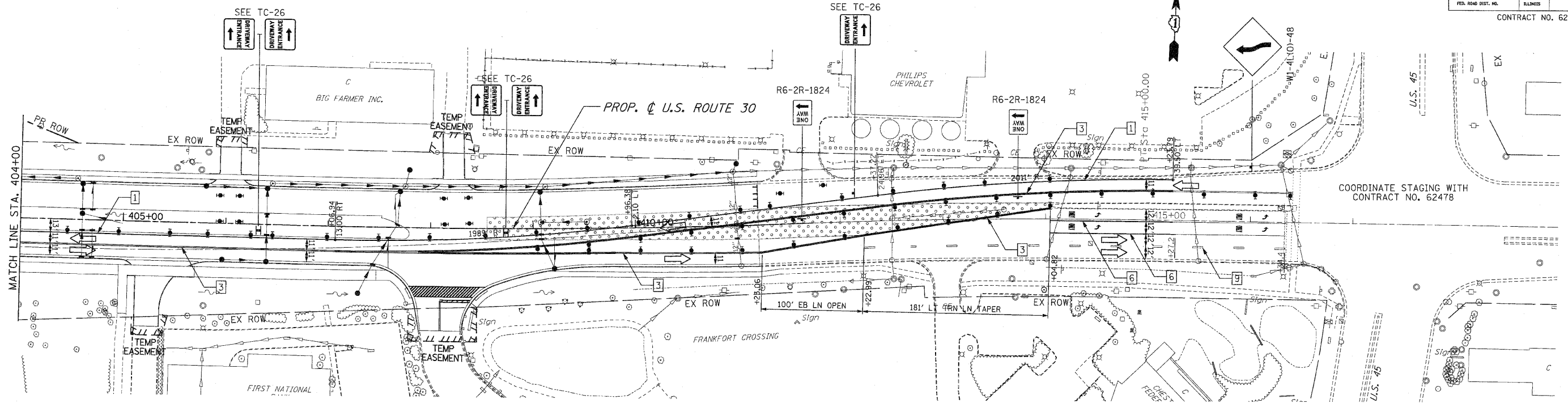
- ➔ ARROW BOARD
- ▨ TEMPORARY PAVEMENT
- ▩ TEMPORARY PAVEMENT CONSTRUCTED IN EARLIER STAGE
- ▭ CONSTRUCTION ZONE
- ⊥ TYPE III BARRICADE WITH FLASHING LIGHTS
- ⊥ TYPE II BARRICADE
- ⊥ DRUM OR VERTICAL BARRICADE
- ➔ DIRECTION INDICATOR BARRICADE WITH STEADY BURN MONODIRECTIONAL LIGHT
- ⊥ FLASHING LIGHT

NOTES:
1 - STATION AND OFFSET GIVEN TO OUTSIDE EDGE OF TRAVELED WAY.

REVISIONS	
NAME	DATE

ILLINOIS DEPARTMENT OF TRANSPORTATION
MAINTENANCE OF TRAFFIC
STAGE 3
U.S. RTE. 30 (LINCOLN HIGHWAY)
STA. 374+00 TO STA. 404+00
SCALE: 1" = 50' DRAWN BY: BAE
DATE: / / CHECKED BY: GB

F.A.P. RTE.	SECTION	COUNTY	TOTAL SHEETS	SHEET NO.
353	(12&13)WRS-3	WILL.	1235	188
STA. 404+00		TO STA. 434		
FED. ROAD DIST. NO.	ILLINOIS	FED. AID PROJECT		
CONTRACT NO. 62479				



COORDINATE STAGING WITH CONTRACT NO. 62478

PAVEMENT MARKING KEY

- 1 4" SOLID - WHITE
- 2 12" SOLID - YELLOW
- 3 4" SOLID - YELLOW @ 11" c-c
- 4 24" STOP BAR - WHITE
- 5 12" SOLID - WHITE
- 6 6" SOLID - WHITE
- 7 6"-6 1/2' DASH-WHITE
- 8 4" SOLID - YELLOW
- 9 4" 30'/10' DASH WHITE

LEGEND

- ➔ ARROW BOARD
- ▨ TEMPORARY PAVEMENT
- ▨ TEMPORARY PAVEMENT CONSTRUCTED IN EARLIER STAGE
- ▨ CONSTRUCTION ZONE
- ⊠ TYPE III BARRICADE WITH FLASHING LIGHTS
- ⊠ TYPE II BARRICADE
- ⊠ DRUM OR VERTICAL BARRICADE
- ➔ DIRECTION INDICATOR BARRICADE WITH STEADY BURN MONODIRECTIONAL LIGHT
- ⊠ FL FLASHING LIGHT

REVISIONS	
NAME	DATE

ILLINOIS DEPARTMENT OF TRANSPORTATION
MAINTENANCE OF TRAFFIC
 STAGE 3
 U.S. RTE. 30 (LINCOLN HIGHWAY)
 STA. 404+00 TO STA. 434+00
 SCALE : 1" = 50'
 DATE : / /
 DRAWN BY : BAE
 CHECKED BY : GB

F.A.P. RTE.	SECTION	COUNTY	TOTAL SHEETS	SHEET NO.
353	(12&13)WRS-3	WILL.	1235	189
STA. 118+00		TO STA. 146+00		
FED. ROAD DIST. NO.	ILLINOIS	FED. AID PROJECT		
CONTRACT NO. 62479				

STAGE 4 CONSTRUCTION

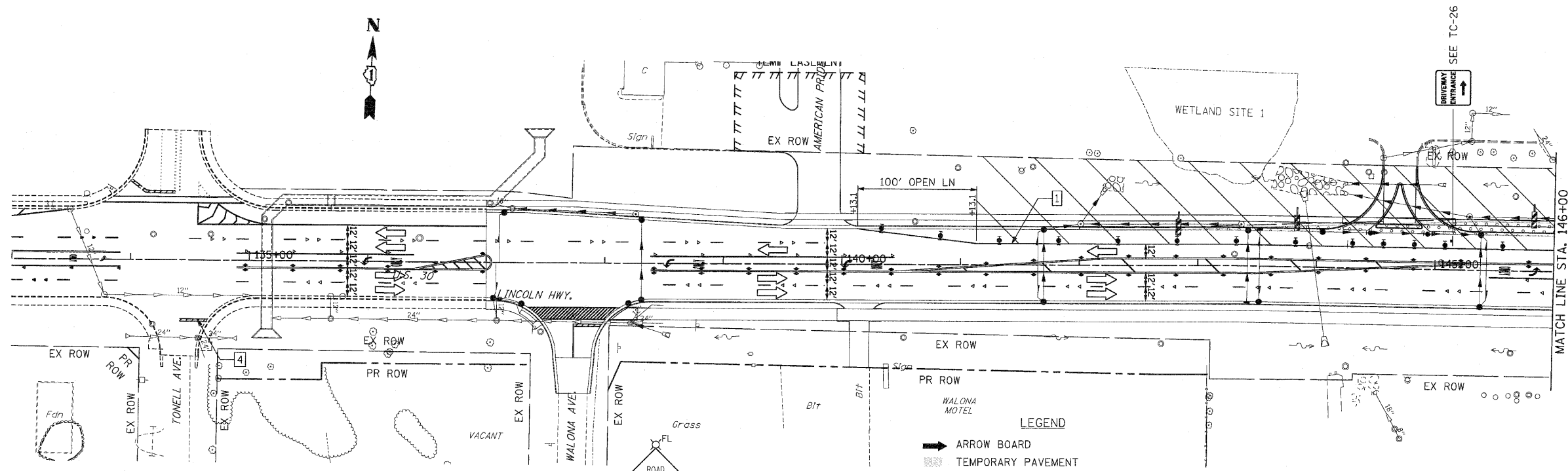
1. CONSTRUCT US RTE 30 MEDIANS FROM WOLF RD TO LOCUST ST.
2. CONSTRUCT FINAL LIFT OF FULL DEPTH PAVEMENT FROM WOLF RD TO LOCUST ST.
3. CONSTRUCT FINAL PAVEMENT MARKINGS ON US ROUTE 30 EAST BOUND FROM OWENS RD TO LOCUST ST, WEST BOUND FROM WOLF RD TO CE @ STA 408+00
4. CONSTRUCT LANDSCAPING IN MEDIANS FROM WOLF RD TO LOCUST ST.

STAGE 4 TRAFFIC

EB US RTE 30 - CLOSE PASSING LANE, KEEPING DRIVING LANE OPEN. LEFT TURN LANES SHALL BE PROVIDED FOR ALL SIDE STREETS,

WB US RTE 30 - CLOSE PASSING LANE, KEEPING DRIVING LANE OPEN. LEFT TURN LANES SHALL BE PROVIDED FOR ALL SIDE STREETS.

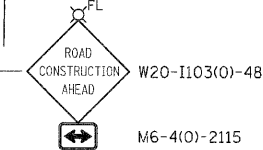
SIDEROADS - ALL SIDEROADS ARE TO REMAIN OPEN.



PAVEMENT MARKING KEY

- | | |
|---|-----------------------------|
| 1 | 4" SOLID - WHITE |
| 2 | 12" SOLID - YELLOW |
| 3 | 4" SOLID - YELLOW @ 11" c-c |
| 4 | 24" STOP BAR - WHITE |
| 5 | 12" SOLID - WHITE |
| 6 | 6" SOLID - WHITE |
| 7 | 6"-6'/2' DASH-WHITE |
| 8 | 4" SOLID - YELLOW |
| 9 | 4" 30'/10' DASH WHITE |

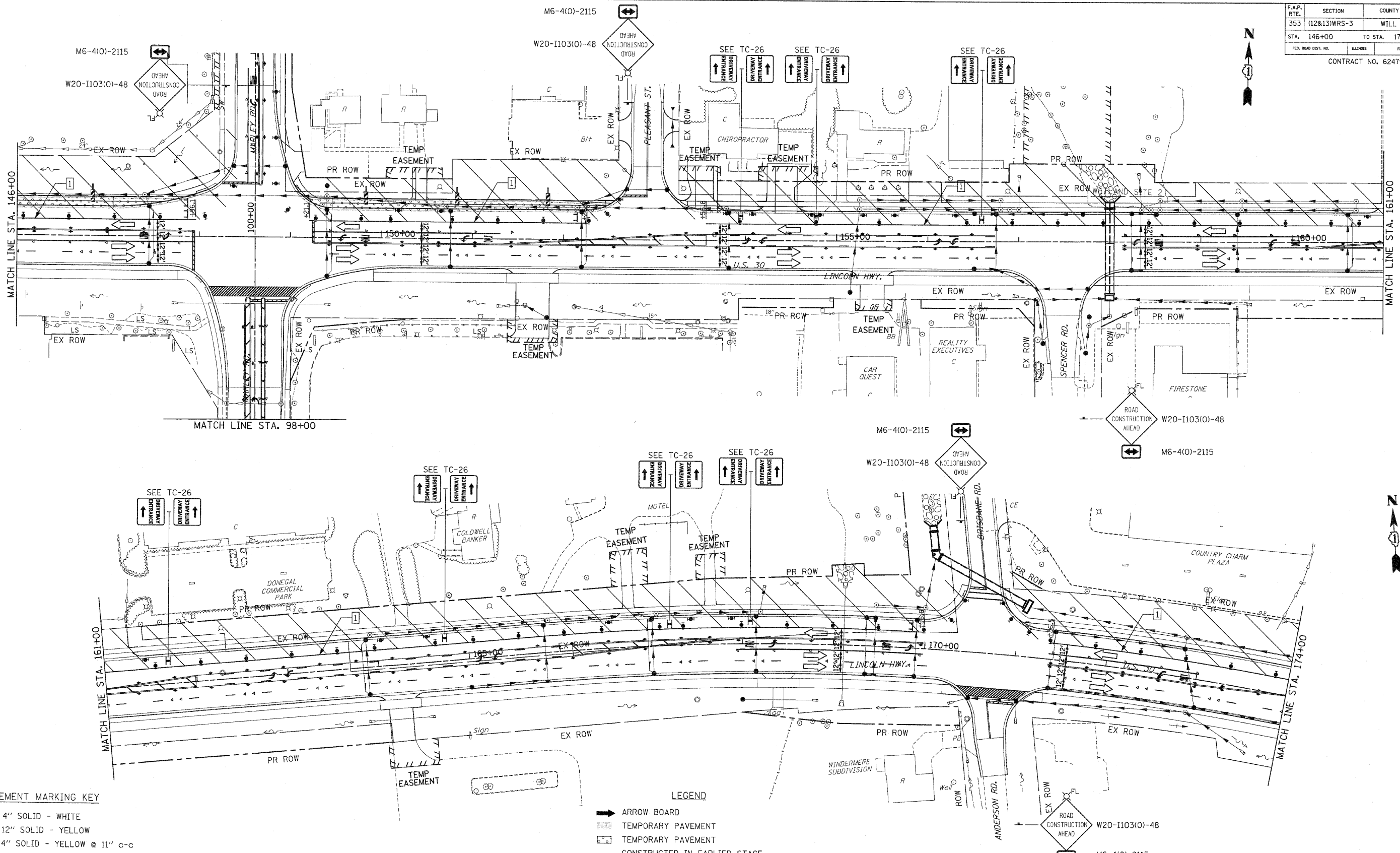
- LEGEND**
- ➔ ARROW BOARD
 - ▨ TEMPORARY PAVEMENT
 - ▨ TEMPORARY PAVEMENT CONSTRUCTED IN EARLIER STAGE
 - ▨ CONSTRUCTION ZONE
 - ⊥ TYPE III BARRICADE WITH FLASHING LIGHTS
 - ⊥ TYPE II BARRICADE
 - ⊥ DRUM OR VERTICAL BARRICADE
 - ➔ DIRECTION INDICATOR BARRICADE WITH STEADY BURN MONODIRECTIONAL LIGHT
 - ⊗^{FL} FLASHING LIGHT



REVISIONS	
NAME	DATE

ILLINOIS DEPARTMENT OF TRANSPORTATION
MAINTENANCE OF TRAFFIC
 STAGE 4
 U.S. RTE. 30 (LINCOLN HIGHWAY)
 STA. 133+00 TO STA. 146+00
 SCALE : 1" = 50'
 DATE : / / DRAWN BY : BAE
 CHECKED BY : GB

F.A.P. RTE.	SECTION	COUNTY	TOTAL SHEETS	SHEET NO
353	(12&13)WRS-3	WILL	1235	190
STA. 146+00	TO STA. 174+00			
FED. ROAD DIST. NO.	ILLINOIS	FED. AID PROJECT		
CONTRACT NO. 62479				



PAVEMENT MARKING KEY

- 1 4" SOLID - WHITE
- 2 12" SOLID - YELLOW
- 3 4" SOLID - YELLOW @ 11" C-C
- 4 24" STOP BAR - WHITE
- 5 12" SOLID - WHITE
- 6 6" SOLID - WHITE
- 7 6"-6'/2" DASH-WHITE
- 8 4" SOLID - YELLOW
- 9 4" 30'/10" DASH WHITE

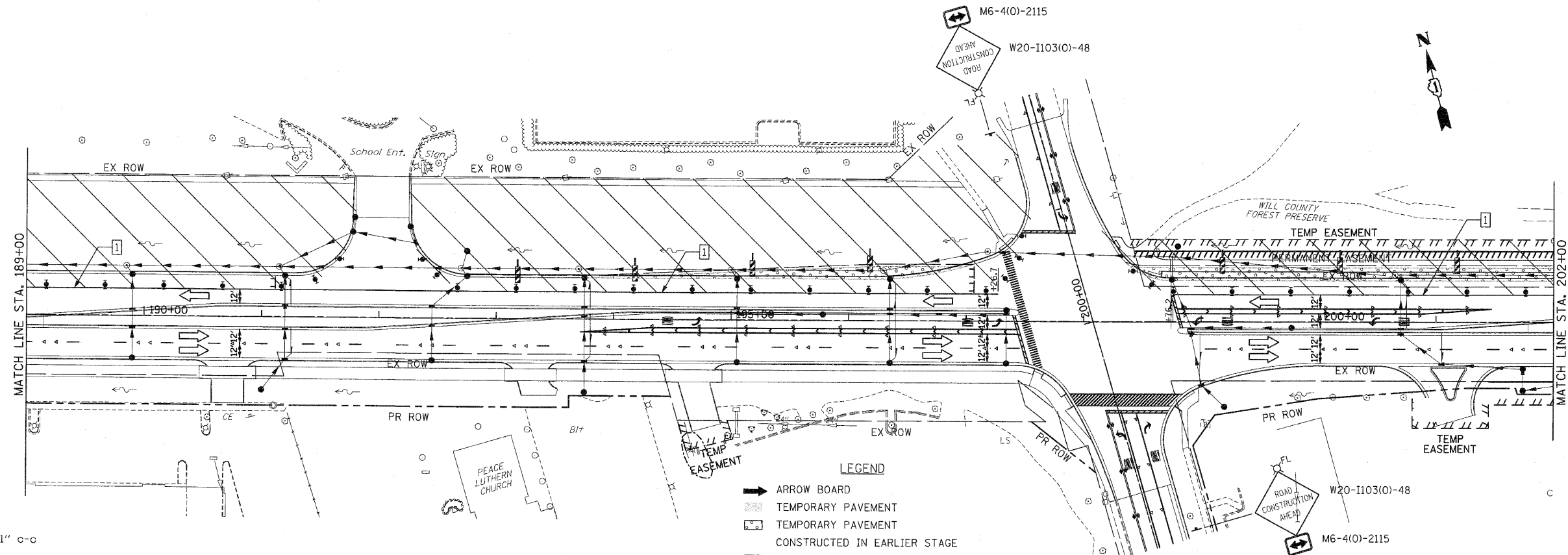
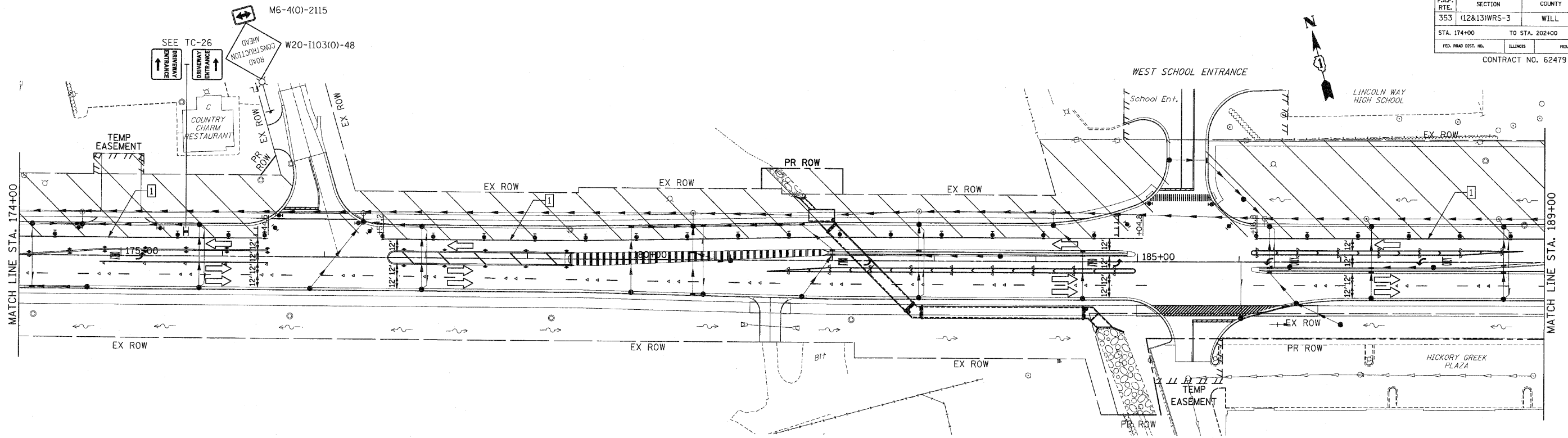
LEGEND

- ARROW BOARD
- TEMPORARY PAVEMENT
- TEMPORARY PAVEMENT CONSTRUCTED IN EARLIER STAGE
- CONSTRUCTION ZONE
- TYPE III BARRICADE WITH FLASHING LIGHTS
- TYPE II BARRICADE
- DRUM OR VERTICAL BARRICADE
- DIRECTION INDICATOR BARRICADE WITH STEADY BURN MONODIRECTIONAL LIGHT
- FLASHING LIGHT

REVISIONS	
NAME	DATE

ILLINOIS DEPARTMENT OF TRANSPORTATION
MAINTENANCE OF TRAFFIC
 STAGE 4
 U.S. RTE. 30 (LINCOLN HIGHWAY)
 STA. 146+00 TO STA. 174+00
 SCALE : 1" = 50' DRAWN BY : BAE
 DATE : 10/12/2010 CHECKED BY : GB

F.A.P. RTE.	SECTION	COUNTY	TOTAL SHEETS	SHEET NO.
353	(12&13)WRS-3	WILL	1235	191
STA. 174+00		TO STA. 202+00		
FED. ROAD DIST. NO.	ILLINOIS	FED. AID PROJECT		
CONTRACT NO. 62479				



PAVEMENT MARKING KEY

1	4" SOLID - WHITE
2	12" SOLID - YELLOW
3	4" SOLID - YELLOW @ 11" c-c
4	24" STOP BAR - WHITE
5	12" SOLID - WHITE
6	6" SOLID - WHITE
7	6"-6 1/2' DASH-WHITE
8	4" SOLID - YELLOW
9	4" 30'/10' DASH WHITE

LEGEND

→	ARROW BOARD
▨	TEMPORARY PAVEMENT
▨	TEMPORARY PAVEMENT CONSTRUCTED IN EARLIER STAGE
▨	CONSTRUCTION ZONE
⊥	TYPE III BARRICADE WITH FLASHING LIGHTS
⊥	TYPE II BARRICADE
⊥	DRUM OR VERTICAL BARRICADE
→	DIRECTION INDICATOR BARRICADE WITH STEADY BURN MONODIRECTIONAL LIGHT
⊥	FLASHING LIGHT

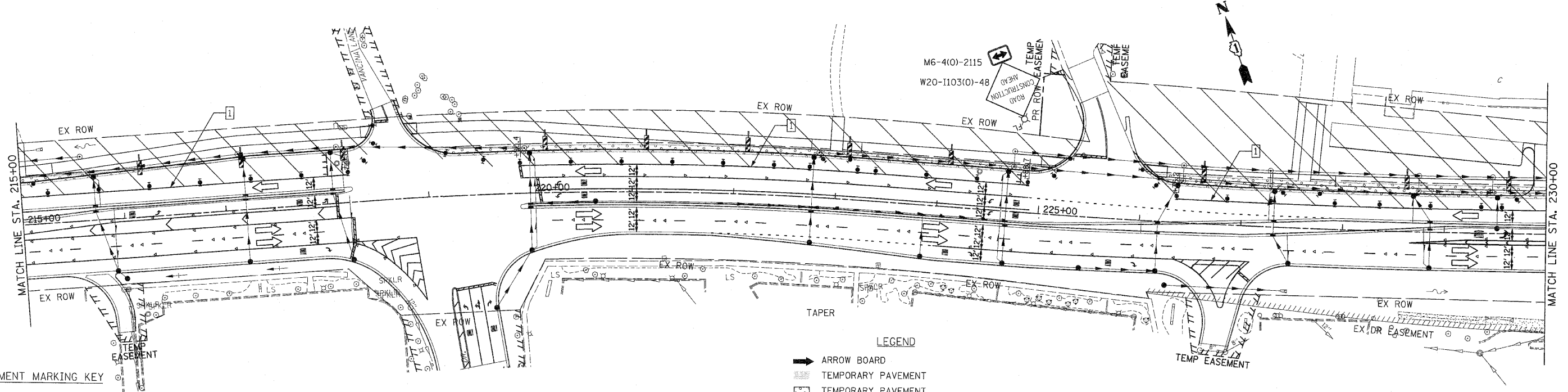
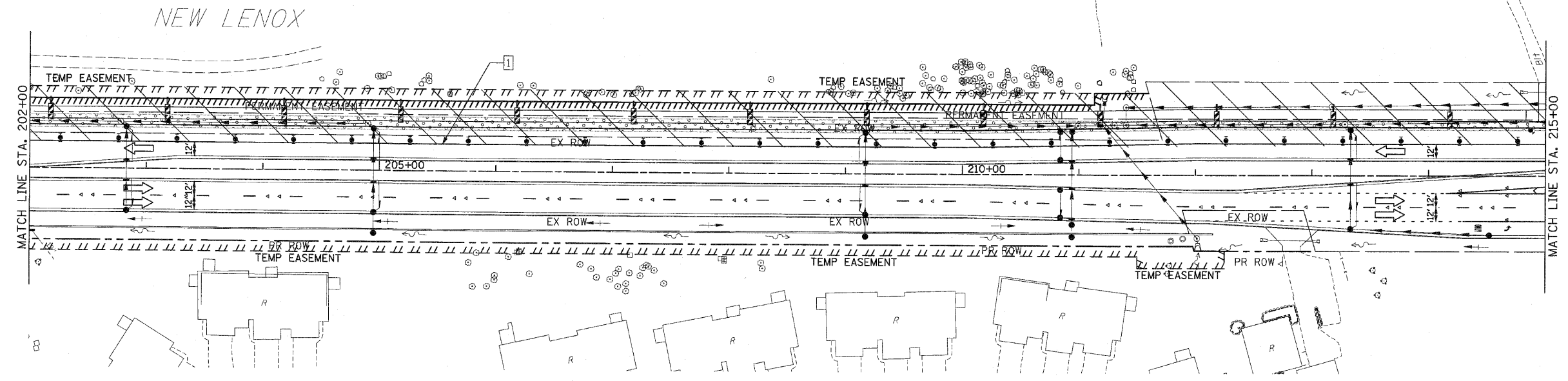
REVISIONS

NAME	DATE

ILLINOIS DEPARTMENT OF TRANSPORTATION
MAINTENANCE OF TRAFFIC
 STAGE 4
 U.S. RTE. 30 (LINCOLN HIGHWAY)
 STA. 174+00 TO STA. 202+00
 SCALE : 1" = 50'
 DATE : / /
 DRAWN BY : BAE
 CHECKED BY : GB

F.A.P. RTE.	SECTION	COUNTY	TOTAL SHEETS	SHEET NO
353	(12&13)WRS-3	WILL	1235	192
STA. 202+00		TO STA. 230+00		
FED. ROAD DIST. NO.	ILLINOIS	FED. AID PROJECT		

CONTRACT NO. 62479



PAVEMENT MARKING KEY

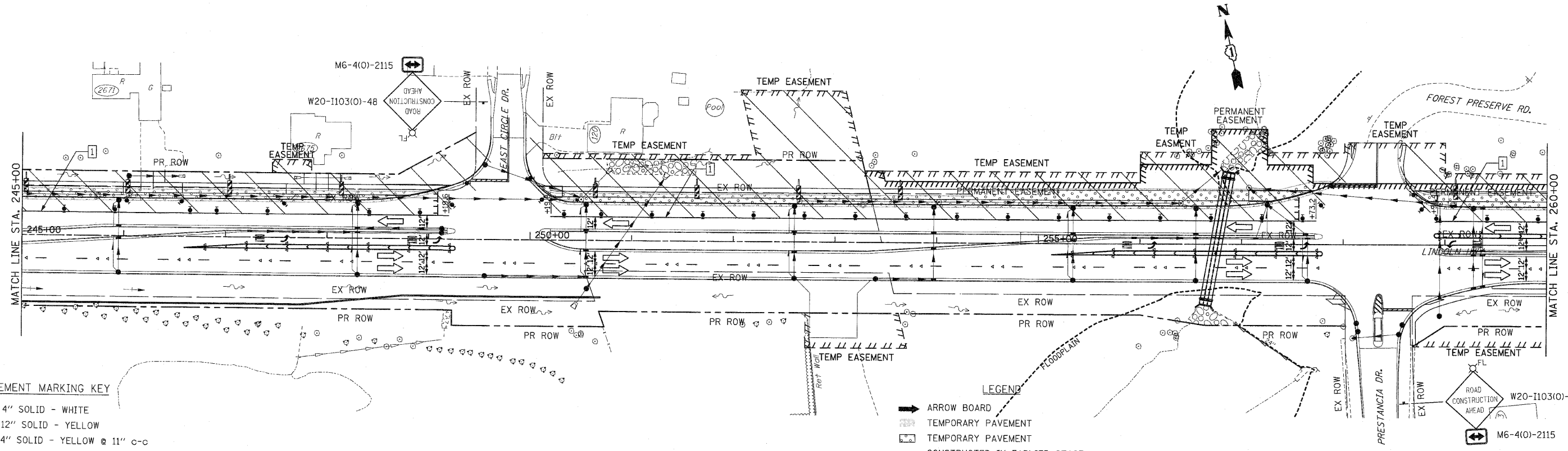
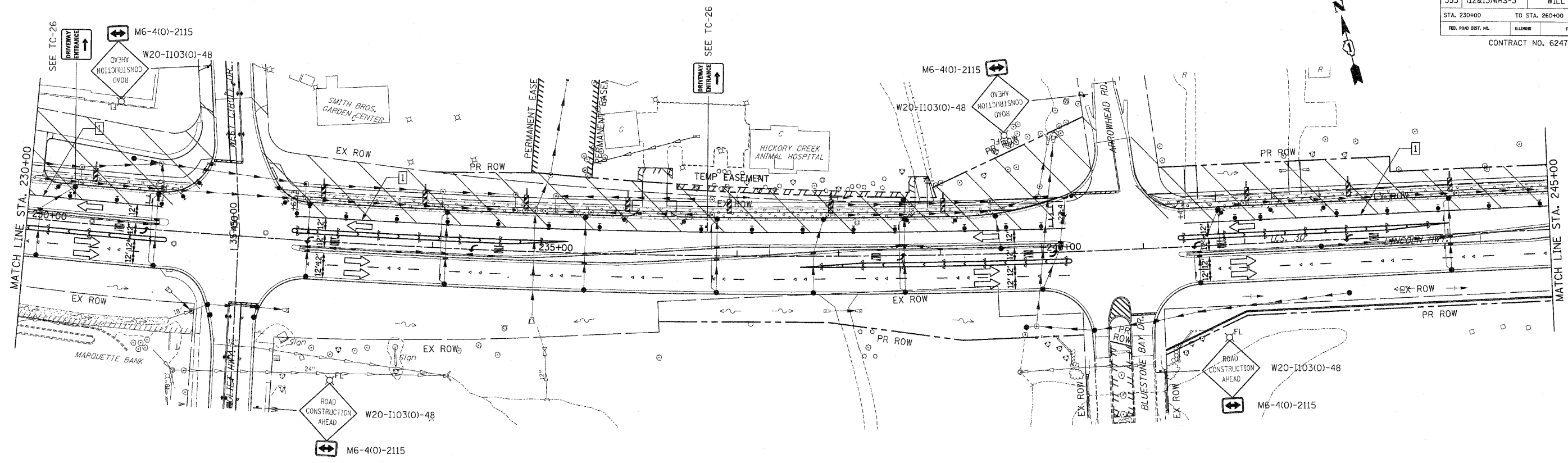
1	4" SOLID - WHITE
2	12" SOLID - YELLOW
3	4" SOLID - YELLOW @ 11" C-C
4	24" STOP BAR - WHITE
5	12" SOLID - WHITE
6	6" SOLID - WHITE
7	6"-6'1/2' DASH-WHITE
8	4" SOLID - YELLOW
9	4" 30'/10' DASH WHITE

LEGEND

→	ARROW BOARD
▨	TEMPORARY PAVEMENT
▩	TEMPORARY PAVEMENT CONSTRUCTED IN EARLIER STAGE
▧	CONSTRUCTION ZONE
⊥	TYPE III BARRICADE WITH FLASHING LIGHTS
+	TYPE II BARRICADE
⊙	DRUM OR VERTICAL BARRICADE
↔	DIRECTION INDICATOR BARRICADE WITH STEADY BURN MONODIRECTIONAL LIGHT
⊗	FLASHING LIGHT

REVISIONS		ILLINOIS DEPARTMENT OF TRANSPORTATION
NAME	DATE	
		MAINTENANCE OF TRAFFIC STAGE 4 U.S. RTE. 30 (LINCOLN HIGHWAY) STA. 202+00 TO STA. 230+00 SCALE : 1" = 50' DATE : / / DRAWN BY : BAE CHECKED BY : GB

F.A.P. RTE.	SECTION	COUNTY	TOTAL SHEETS	SHEET NO.
353	(12&13)WRS-3	WILL	1235	193
STA. 230+00		TO STA. 260+00		
FED. ROAD DIST. NO.	ILLINOIS	FED. AID PROJECT		
CONTRACT NO. 62479				



- PAVEMENT MARKING KEY**
- 1 4" SOLID - WHITE
 - 2 12" SOLID - YELLOW
 - 3 4" SOLID - YELLOW @ 11" C-C
 - 4 24" STOP BAR - WHITE
 - 5 12" SOLID - WHITE
 - 6 6" SOLID - WHITE
 - 7 6"-6'/2" DASH-WHITE
 - 8 4" SOLID - YELLOW
 - 9 4" 30'/10" DASH WHITE

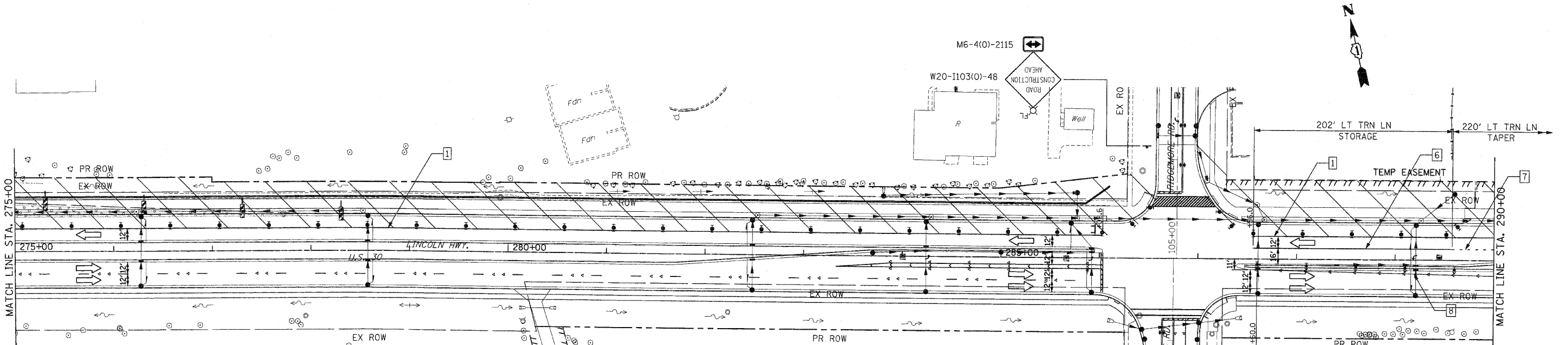
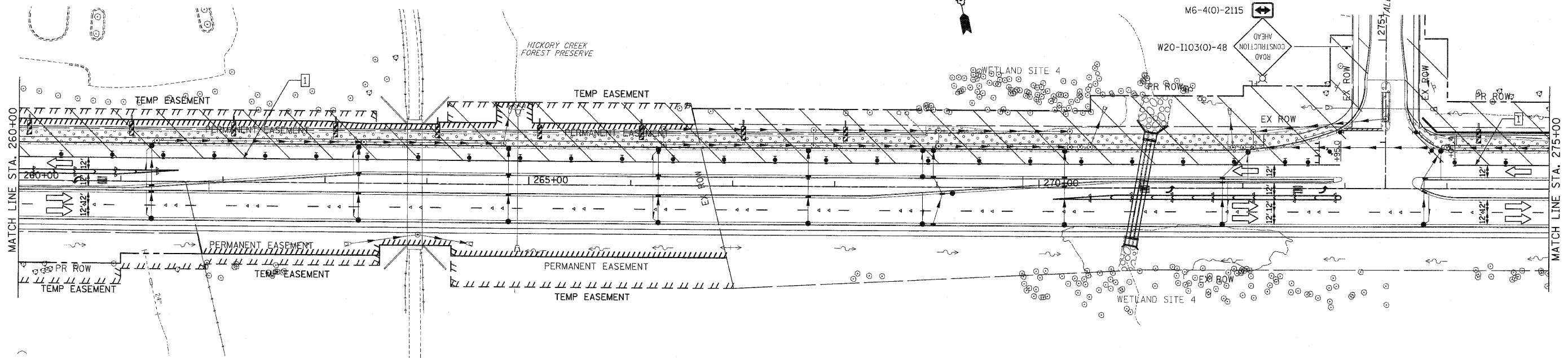
- LEGEND**
- ➔ ARROW BOARD
 - ▨ TEMPORARY PAVEMENT
 - ▨ TEMPORARY PAVEMENT CONSTRUCTED IN EARLIER STAGE
 - ▨ CONSTRUCTION ZONE
 - ⌊ TYPE III BARRICADE WITH FLASHING LIGHTS
 - ⌊ TYPE II BARRICADE
 - ⊙ DRUM OR VERTICAL BARRICADE
 - ⊙ DIRECTION INDICATOR BARRICADE WITH STEADY BURN MONODIRECTIONAL LIGHT
 - ⊙^{FL} FLASHING LIGHT

REVISIONS	
NAME	DATE

ILLINOIS DEPARTMENT OF TRANSPORTATION
MAINTENANCE OF TRAFFIC
 STAGE 4
 U.S. RTE. 30 (LINCOLN HIGHWAY)
 STA. 230+00 TO STA. 260+00
 SCALE : 1" = 50'
 DATE : / /
 DRAWN BY : BAE
 CHECKED BY : GB

F.A.P. RTE.	SECTION	COUNTY	TOTAL SHEETS	SHEET NO
353	(12&13)WRS-3	WILL	1235	194
STA. 260+00		TO STA. 290+00		
FED. ROAD DIST. NO.	ILLINOIS	FED. AID PROJECT		

CONTRACT NO. 62479



PAVEMENT MARKING KEY

- 1 4" SOLID - WHITE
- 2 12" SOLID - YELLOW
- 3 4" SOLID - YELLOW @ 11" c-c
- 4 24" STOP BAR - WHITE
- 5 12" SOLID - WHITE
- 6 6" SOLID - WHITE
- 7 6"-6 1/2' DASH-WHITE
- 8 4" SOLID - YELLOW
- 9 4" 30'/10' DASH WHITE

LEGEND

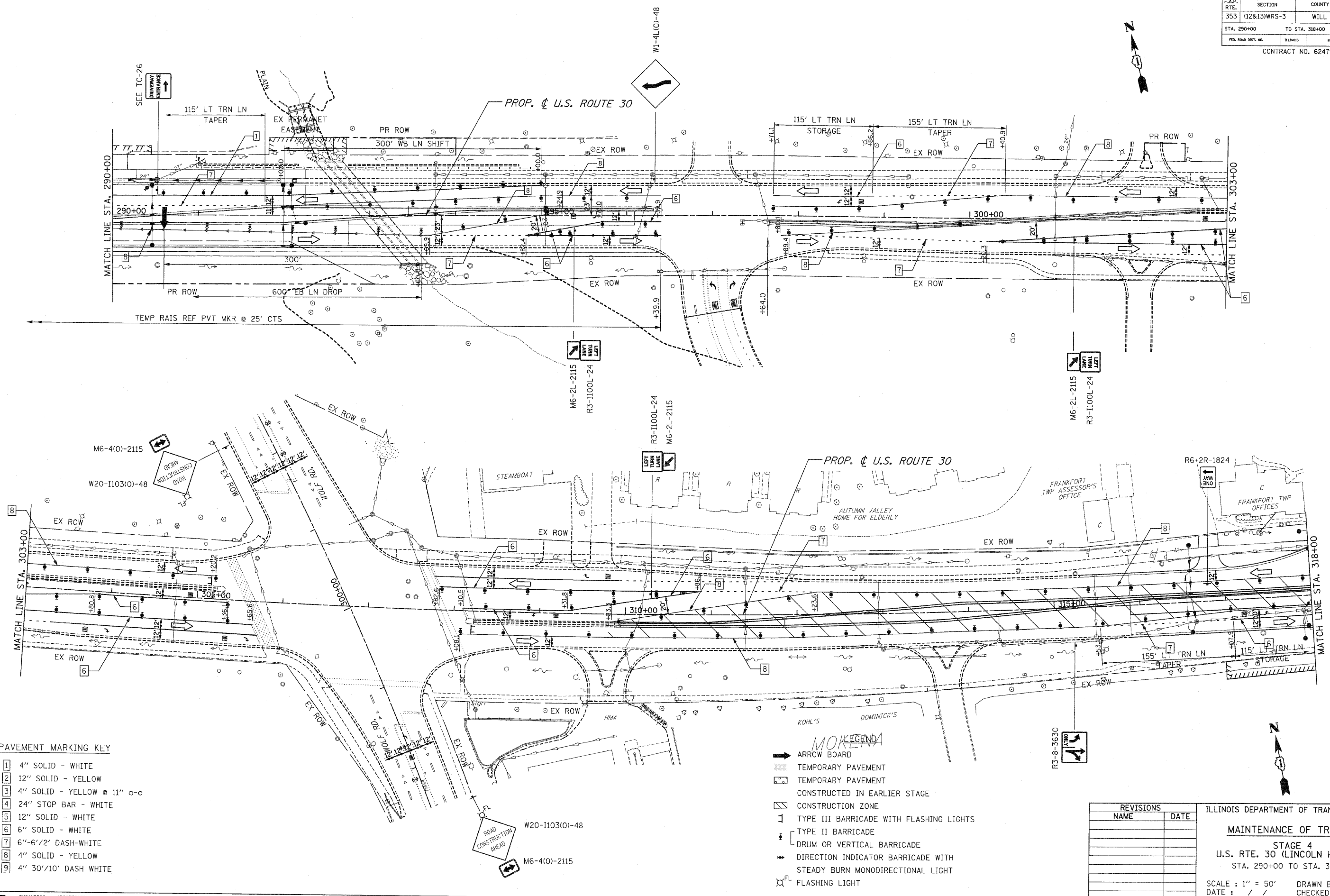
- ARROW BOARD
- TEMPORARY PAVEMENT
- TEMPORARY PAVEMENT CONSTRUCTED IN EARLIER STAGE
- CONSTRUCTION ZONE
- TYPE III BARRICADE WITH FLASHING LIGHTS
- TYPE II BARRICADE
- DRUM OR VERTICAL BARRICADE
- DIRECTION INDICATOR BARRICADE WITH STEADY BURN MONODIRECTIONAL LIGHT
- FLASHING LIGHT

REVISIONS	
NAME	DATE

ILLINOIS DEPARTMENT OF TRANSPORTATION
MAINTENANCE OF TRAFFIC
 STAGE 4
 U.S. RTE. 30 (LINCOLN HIGHWAY)
 STA. 260+00 TO STA. 290+00
 SCALE : 1" = 50'
 DATE : / /
 DRAWN BY : BAE
 CHECKED BY : GB

F.A.P. RTE.	SECTION	COUNTY	TOTAL SHEETS	SHEET NO.
353	(12&13)WRS-3	WILL	1235	195
STA. 290+00		TO STA. 318+00		
FED. ROAD DIST. NO.	ILLINOIS	FED. AID PROJECT		

CONTRACT NO. 62479



PAVEMENT MARKING KEY

- 1 4" SOLID - WHITE
- 2 12" SOLID - YELLOW
- 3 4" SOLID - YELLOW @ 11" c-c
- 4 24" STOP BAR - WHITE
- 5 12" SOLID - WHITE
- 6 6" SOLID - WHITE
- 7 6"-6'/2' DASH-WHITE
- 8 4" SOLID - YELLOW
- 9 4" 30'/10' DASH WHITE

LEGENDA

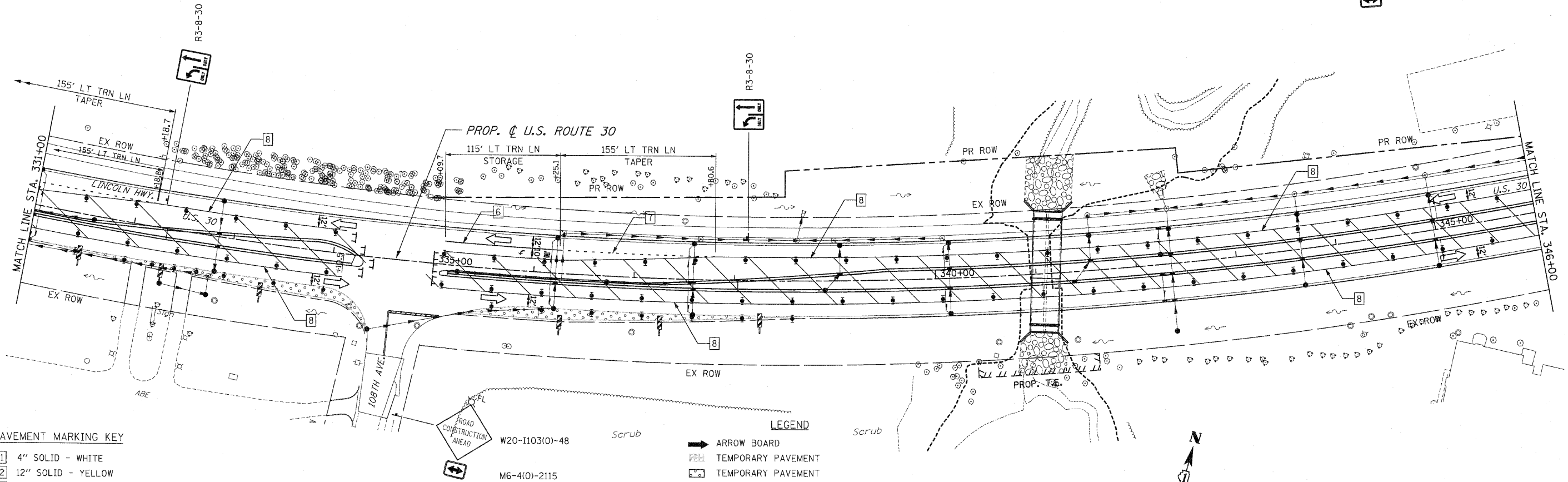
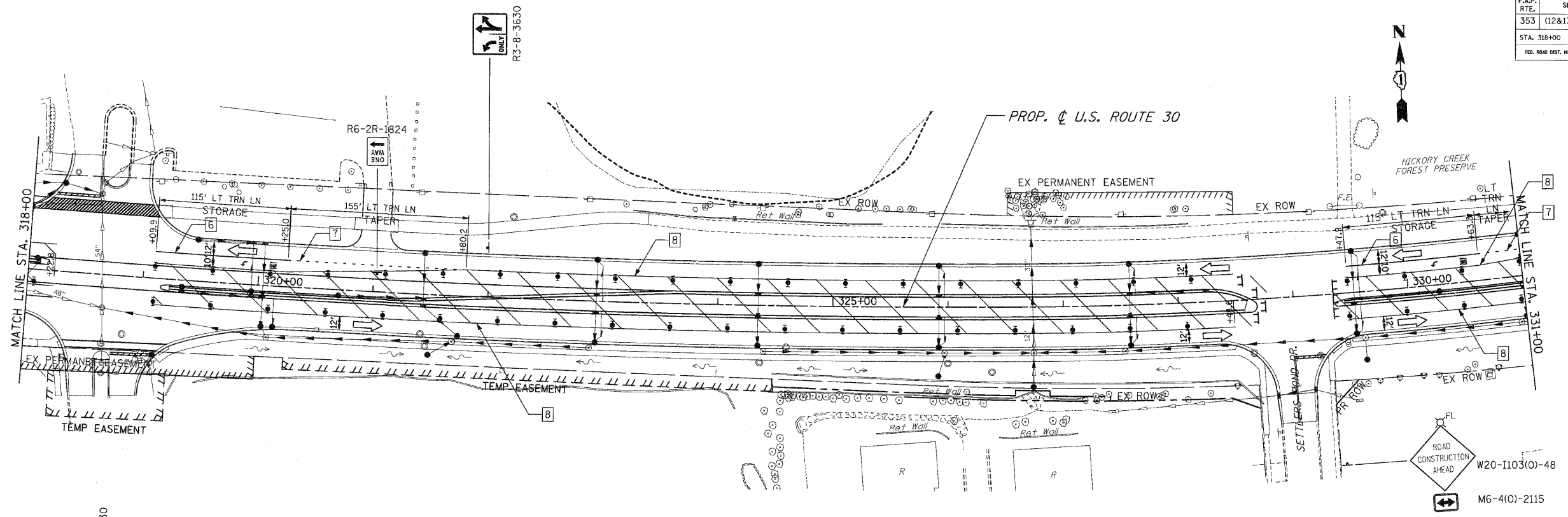
- ARROW BOARD
- TEMPORARY PAVEMENT
- TEMPORARY PAVEMENT CONSTRUCTED IN EARLIER STAGE
- CONSTRUCTION ZONE
- TYPE III BARRICADE WITH FLASHING LIGHTS
- TYPE II BARRICADE
- DRUM OR VERTICAL BARRICADE
- DIRECTION INDICATOR BARRICADE WITH STEADY BURN MONODIRECTIONAL LIGHT
- FLASHING LIGHT

REVISIONS	
NAME	DATE

ILLINOIS DEPARTMENT OF TRANSPORTATION
MAINTENANCE OF TRAFFIC
 STAGE 4
 U.S. RTE. 30 (LINCOLN HIGHWAY)
 STA. 290+00 TO STA. 318+00
 SCALE : 1" = 50'
 DATE : / / DRAWN BY : BAE
 CHECKED BY : GB

F.A.P. RTE.	SECTION	COUNTY	TOTAL SHEETS	SHEET NO
353	(12&13)WRS-3	WILL	1235	196
STA. 318+00		TO STA. 346+00		
FED. ROAD DIST. NO.	ILLINOIS	FED. AID PROJECT		

CONTRACT NO. 62479



PAVEMENT MARKING KEY

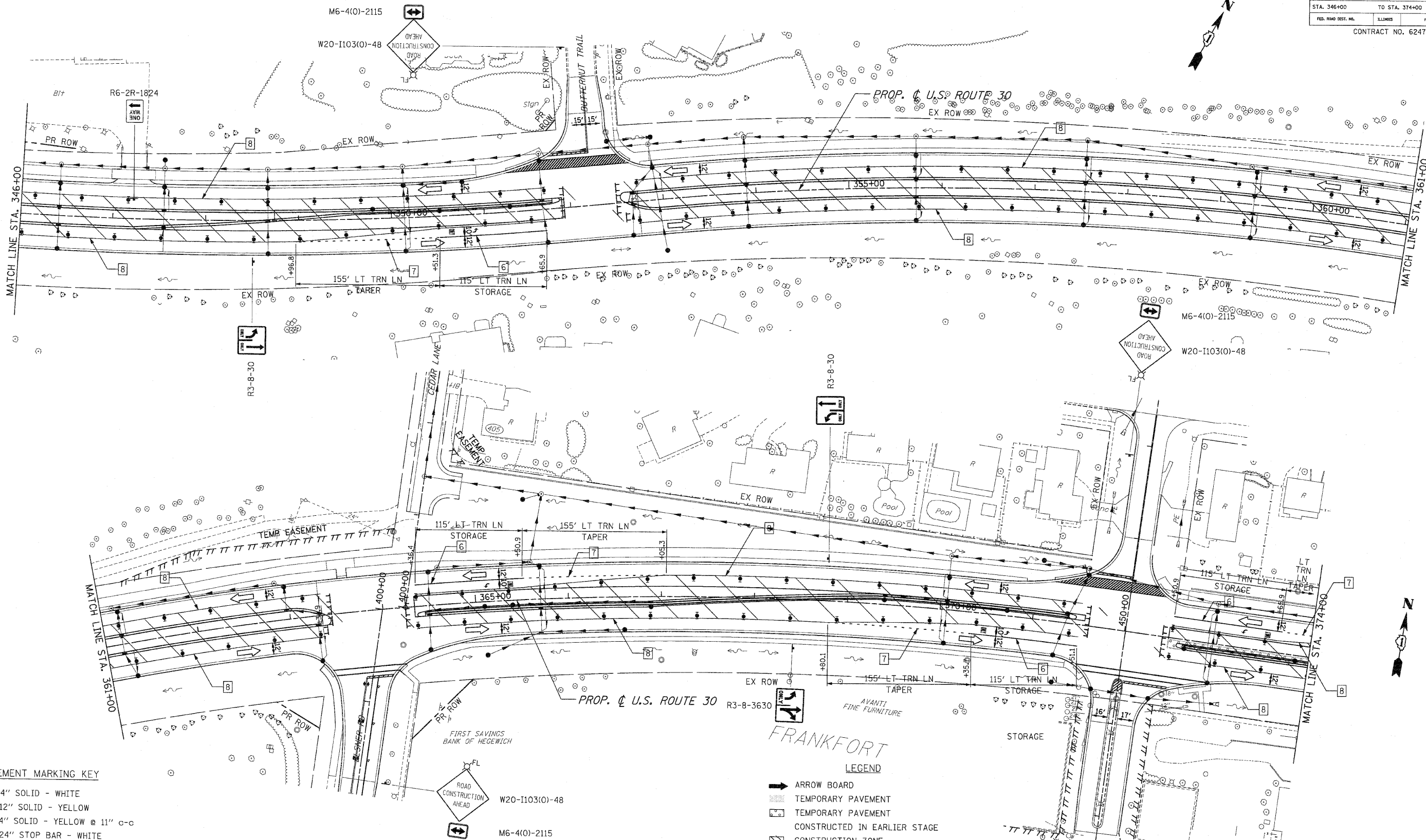
1	4" SOLID - WHITE
2	12" SOLID - YELLOW
3	4" SOLID - YELLOW @ 11" c-c
4	24" STOP BAR - WHITE
5	12" SOLID - WHITE
6	6" SOLID - WHITE
7	6"-6'/2' DASH-WHITE
8	4" SOLID - YELLOW
9	4" 30'/10' DASH WHITE

LEGEND

➔	ARROW BOARD
▨	TEMPORARY PAVEMENT
▨	TEMPORARY PAVEMENT CONSTRUCTED IN EARLIER STAGE
▨	CONSTRUCTION ZONE
⊥	TYPE III BARRICADE WITH FLASHING LIGHTS
⊥	TYPE II BARRICADE
⊥	DRUM OR VERTICAL BARRICADE
➔	DIRECTION INDICATOR BARRICADE WITH STEADY BURN MONODIRECTIONAL LIGHT
⊥	FLASHING LIGHT

REVISIONS		ILLINOIS DEPARTMENT OF TRANSPORTATION MAINTENANCE OF TRAFFIC STAGE 4 U.S. RTE. 30 (LINCOLN HIGHWAY) STA. 318+00 TO STA. 346+00 SCALE : 1" = 50' DRAWN BY : BAE DATE : 10/12/2010 CHECKED BY : GB
NAME	DATE	

F.A.P. RTE.	SECTION	COUNTY	TOTAL SHEETS	SHEET NO
353	(12&13)WRS-3	WILL	1235	197
STA. 346+00	TO STA. 374+00			
FED. ROAD DIST. NO.	ILLINOIS	FED. AID PROJECT		
CONTRACT NO. 62479				



PAVEMENT MARKING KEY

- 1 4" SOLID - WHITE
- 2 12" SOLID - YELLOW
- 3 4" SOLID - YELLOW @ 11" c-c
- 4 24" STOP BAR - WHITE
- 5 12" SOLID - WHITE
- 6 6" SOLID - WHITE
- 7 6"-6'/2' DASH-WHITE
- 8 4" SOLID - YELLOW
- 9 4" 30'/10' DASH WHITE

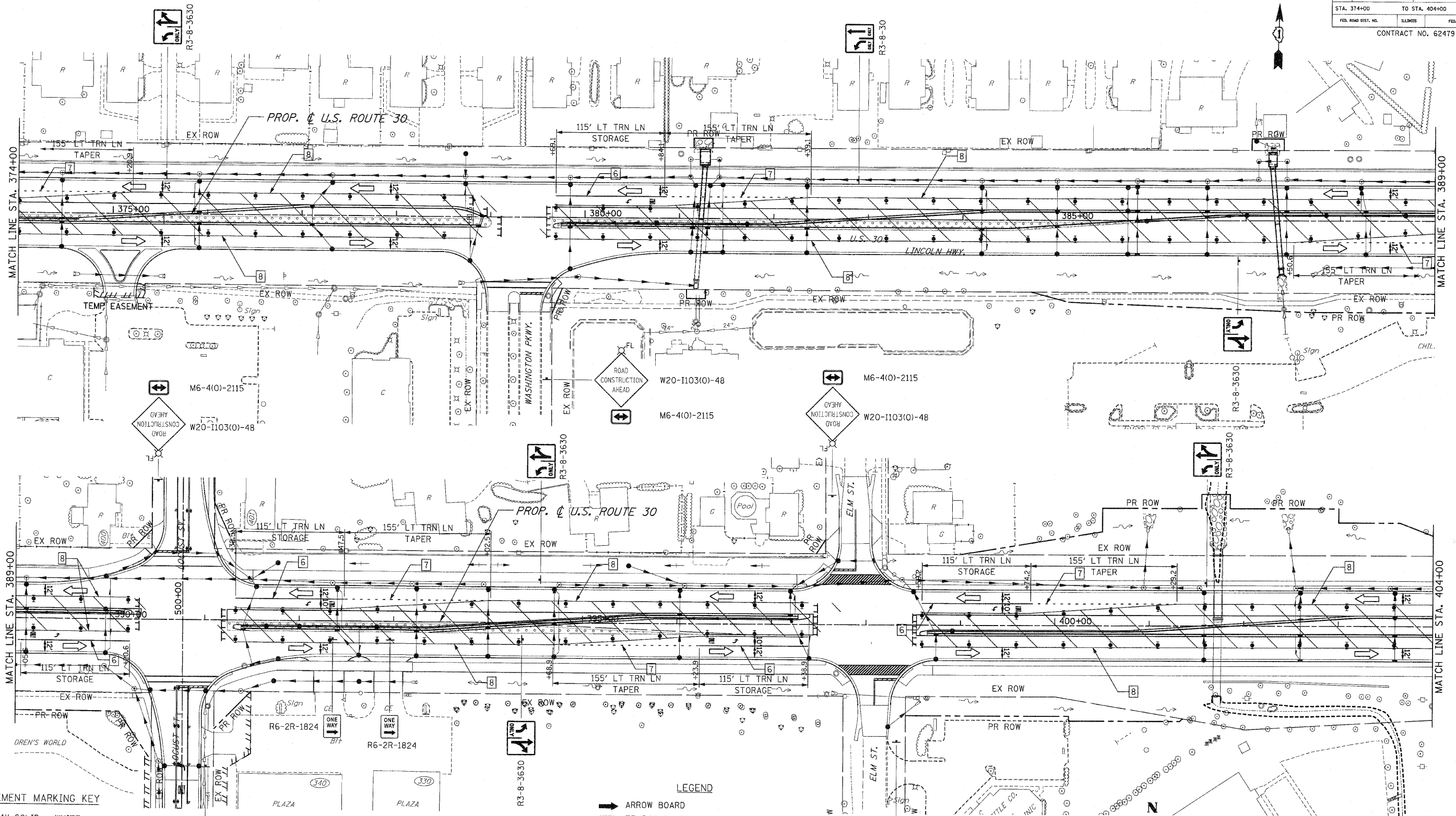
FRANKFORT LEGEND

- ➔ ARROW BOARD
- ▨ TEMPORARY PAVEMENT
- ▤ TEMPORARY PAVEMENT CONSTRUCTED IN EARLIER STAGE
- ▩ CONSTRUCTION ZONE
- ⊥ TYPE III BARRICADE WITH FLASHING LIGHTS
- ⊥ TYPE II BARRICADE
- ⊥ DRUM OR VERTICAL BARRICADE
- ➔ DIRECTION INDICATOR BARRICADE WITH STEADY BURN MONODIRECTIONAL LIGHT
- ⊥ FL FLASHING LIGHT

REVISIONS	
NAME	DATE

ILLINOIS DEPARTMENT OF TRANSPORTATION
MAINTENANCE OF TRAFFIC
 STAGE 4
 U.S. RTE. 30 (LINCOLN HIGHWAY)
 STA. 346+00 TO STA. 374+00
 SCALE : 1" = 50'
 DATE : / /
 DRAWN BY : BAE
 CHECKED BY : GB

F.A.P. RTE.	SECTION	COUNTY	TOTAL SHEETS	SHEET NO.
353	(12&13)WRS-3	WILL	1235	198
STA. 374+00		TO STA. 404+00		
FED. ROAD DIST. NO.	MILEPOSTS	FED. AID PROJECT		
		CONTRACT NO. 62479		



PAVEMENT MARKING KEY

- 1 4" SOLID - WHITE
- 2 12" SOLID - YELLOW
- 3 4" SOLID - YELLOW @ 11" c-c
- 4 24" STOP BAR - WHITE
- 5 12" SOLID - WHITE
- 6 6" SOLID - WHITE
- 7 6"-6'/2' DASH-WHITE
- 8 4" SOLID - YELLOW
- 9 4" 30'/10' DASH WHITE

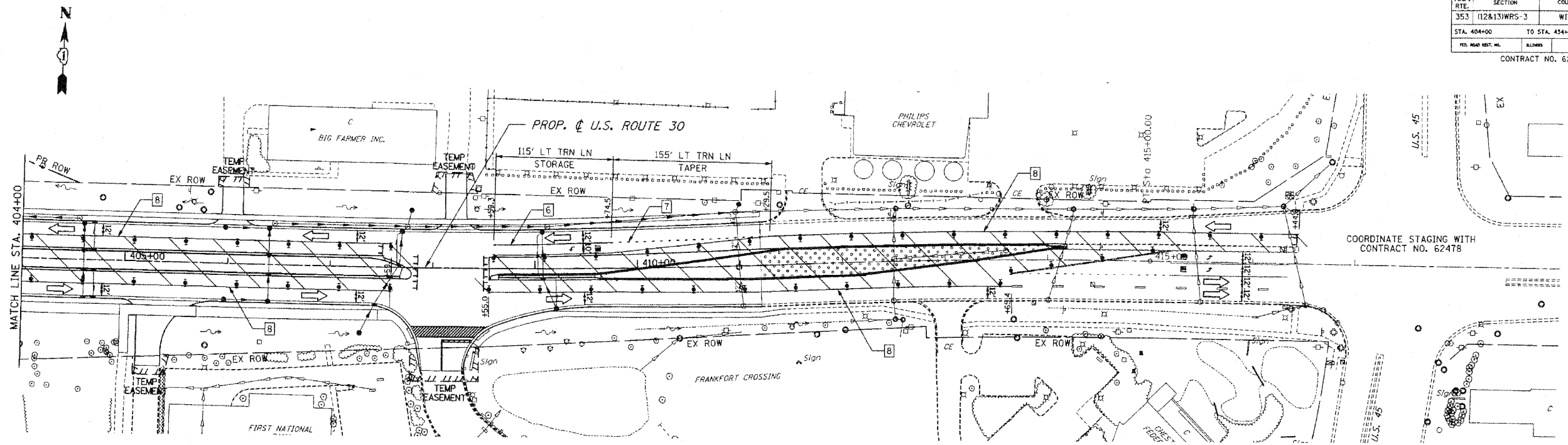
LEGEND

- ➔ ARROW BOARD
- ▨ TEMPORARY PAVEMENT
- ▨ TEMPORARY PAVEMENT
- ▨ CONSTRUCTED IN EARLIER STAGE
- ▨ CONSTRUCTION ZONE
- ⊥ TYPE III BARRICADE WITH FLASHING LIGHTS
- ⊥ TYPE II BARRICADE
- ⊥ DRUM OR VERTICAL BARRICADE
- ➔ DIRECTION INDICATOR BARRICADE WITH STEADY BURN MONODIRECTIONAL LIGHT
- ⊥ FL FLASHING LIGHT

REVISIONS		ILLINOIS DEPARTMENT OF TRANSPORTATION MAINTENANCE OF TRAFFIC STAGE 4 U.S. RTE. 30 (LINCOLN HIGHWAY) STA. 374+00 TO STA. 404+00 SCALE : 1" = 50' DATE : / /
NAME	DATE	
		DRAWN BY : BAE CHECKED BY : GB

F.A.P. RTE.	SECTION	COUNTY	TOTAL SHEETS	SHEET NO.
353	(12&13)WRS-3	WILL.	1235	199
STA. 404+00		TO STA. 434+00		
FED. ROAD DIST. NO.	ALLIANCE	FED. AID PROJECT		

CONTRACT NO. 62479



PAVEMENT MARKING KEY

- 1 4" SOLID - WHITE
- 2 12" SOLID - YELLOW
- 3 4" SOLID - YELLOW @ 11" C-C
- 4 24" STOP BAR - WHITE
- 5 12" SOLID - WHITE
- 6 6" SOLID - WHITE
- 7 6"-6 1/2" DASH-WHITE
- 8 4" SOLID - YELLOW
- 9 4" 30'/10" DASH WHITE

LEGEND

- ARROW BOARD
- TEMPORARY PAVEMENT
- TEMPORARY PAVEMENT CONSTRUCTED IN EARLIER STAGE
- CONSTRUCTION ZONE
- TYPE III BARRICADE WITH FLASHING LIGHTS
- TYPE II BARRICADE
- DRUM OR VERTICAL BARRICADE
- DIRECTION INDICATOR BARRICADE WITH STEADY BURN MONODIRECTIONAL LIGHT
- FLASHING LIGHT

REVISIONS	
NAME	DATE

ILLINOIS DEPARTMENT OF TRANSPORTATION
MAINTENANCE OF TRAFFIC
 STAGE 4
 U.S. RTE. 30 (LINCOLN HIGHWAY)
 STA. 404+00 TO STA. 419+00
 SCALE : 1" = 50'
 DATE : / /
 DRAWN BY : BAE
 CHECKED BY : GB

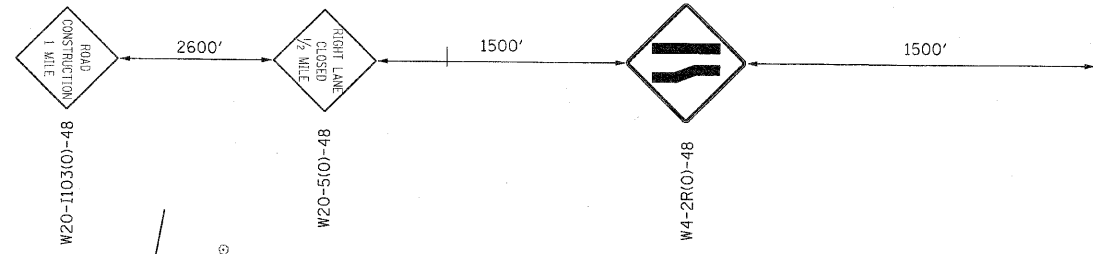
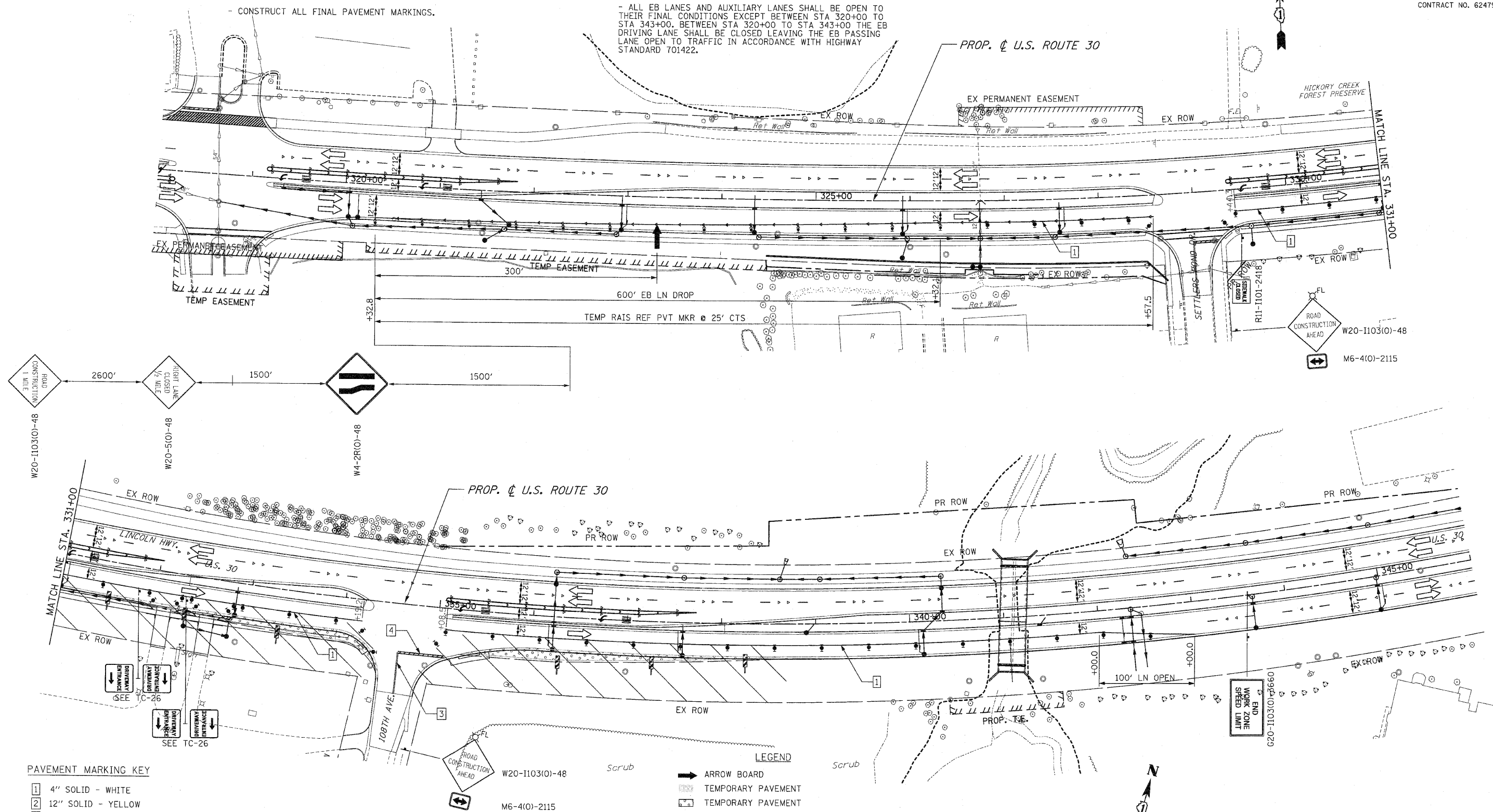
F.A.P. RTE.	SECTION	COUNTY	TOTAL SHEETS	SHEET NO.
353	(12&13)WRS-3	WILL.	1235	200
STA. 318+00 TO STA. 346+00		ILLINOIS		
FED. ROAD DIST. NO.		FED. AID PROJECT		
CONTRACT NO. 62479				

STAGE 4A CONSTRUCTION

- CONSTRUCT CURB AND GUTTER, SIDEWALK AND DRIVES WHERE TEMPORARY PAVEMENT FOR STAGE 3 TRAFFIC IS LOCATED BETWEEN SETTLERS POND DR. AND CULVERT "G".
 - CONSTRUCT ALL FINAL PAVEMENT MARKINGS.

STAGE 4A TRAFFIC

- ALL WB LANES AND AUXILIARY LANES SHALL BE OPEN TO THEIR FINAL CONDITIONS.
 - ALL EB LANES AND AUXILIARY LANES SHALL BE OPEN TO THEIR FINAL CONDITIONS EXCEPT BETWEEN STA 320+00 TO STA 343+00. BETWEEN STA 320+00 TO STA 343+00 THE EB DRIVING LANE SHALL BE CLOSED LEAVING THE EB PASSING LANE OPEN TO TRAFFIC IN ACCORDANCE WITH HIGHWAY STANDARD 701422.



PAVEMENT MARKING KEY

- 1 4" SOLID - WHITE
- 2 12" SOLID - YELLOW
- 3 4" SOLID - YELLOW @ 11" c-c
- 4 24" STOP BAR - WHITE
- 5 12" SOLID - WHITE
- 6 6" SOLID - WHITE
- 7 6"-6 1/2' DASH-WHITE
- 8 4" SOLID - YELLOW
- 9 4" 30'/10' DASH WHITE

LEGEND

- ARROW BOARD
- TEMPORARY PAVEMENT
- TEMPORARY PAVEMENT CONSTRUCTED IN EARLIER STAGE
- CONSTRUCTION ZONE
- TYPE III BARRICADE WITH FLASHING LIGHTS
- TYPE II BARRICADE
- DRUM OR VERTICAL BARRICADE
- DIRECTION INDICATOR BARRICADE WITH STEADY BURN MONODIRECTIONAL LIGHT
- FLASHING LIGHT

REVISIONS	
NAME	DATE

ILLINOIS DEPARTMENT OF TRANSPORTATION
MAINTENANCE OF TRAFFIC
 STAGE 4A
 U.S. RTE. 30 (LINCOLN HWY)
 STA. 318+00 TO STA. 346+00
 SCALE : 1" = 50' DRAWN BY : BAE
 DATE : 10/12/2010 CHECKED BY : GB