

STATE OF ILLINOIS
 DEPARTMENT OF TRANSPORTATION
 DIVISION OF HIGHWAYS
**PROPOSED
 HIGHWAY PLANS**

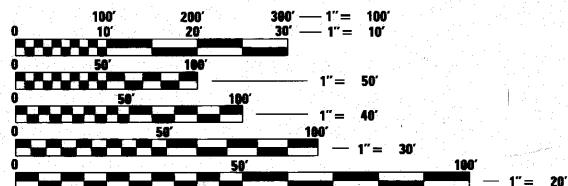
F.A.P. RTE.	SECTION	COUNTY	TOTAL SHEETS	SHEET NO.
345	8WRS-2	KANE	73	1
FED. ROAD DIST. NO. 1		ILLINOIS	CONTRACT NO. 62529	
D-91-334-02		# 72 + 11 = 83		

FOR INDEX OF SHEETS, SEE SHEET NO. 2

IMPROVEMENT LOCATED WITHIN THE CITY OF ELGIN

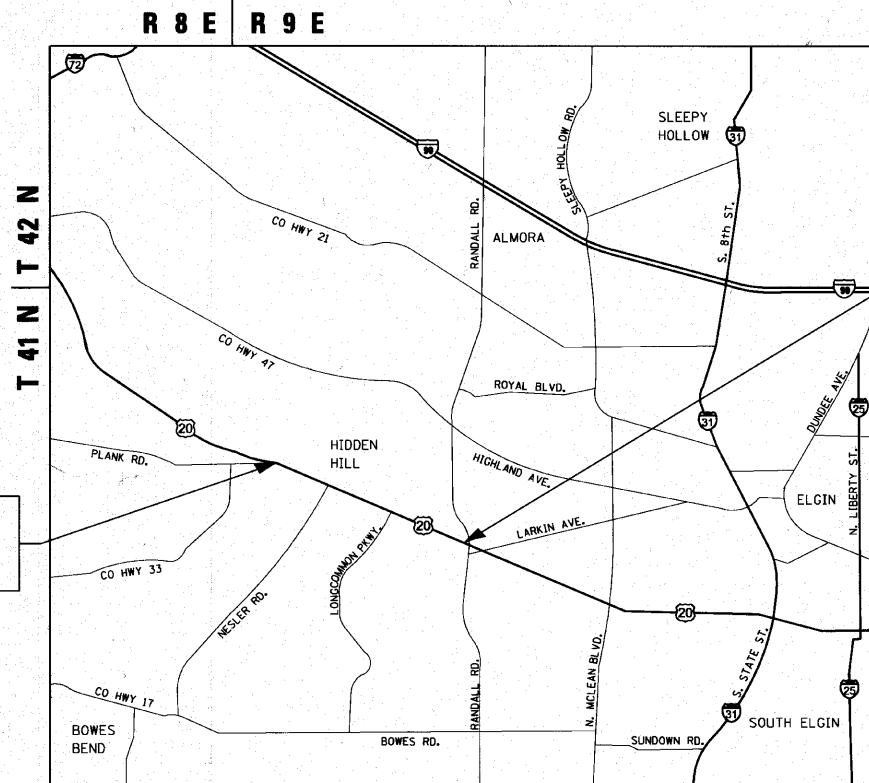
F.A.P. 345 (US ROUTE 20)
 SECTION: 8WRS-2
 EAST OF PLANK ROAD TO WELD ROAD
 RESURFACING, WIDENING & RESURFACING,
 TRAFFIC SIGNAL INTERCONNECTION
 PROJECT: NHF-CMF-0345(053)
 KANE COUNTY
 C-91-334-02

TRAFFIC DATA
 US ROUTE 20
 2007 ADT = 22,500
 SPEED LIMIT = 45 MPH



FULL SIZE PLANS HAVE BEEN PREPARED USING STANDARD ENGINEERING SCALES. REDUCED SIZED PLANS WILL NOT CONFORM TO STANDARD SCALES. IN MAKING MEASUREMENTS ON REDUCED PLANS, THE ABOVE SCALES MAY BE USED.

J.U.L.I.E.
 JOINT UTILITY LOCATION INFORMATION FOR EXCAVATION
 1-800-892-0123
 OR 811



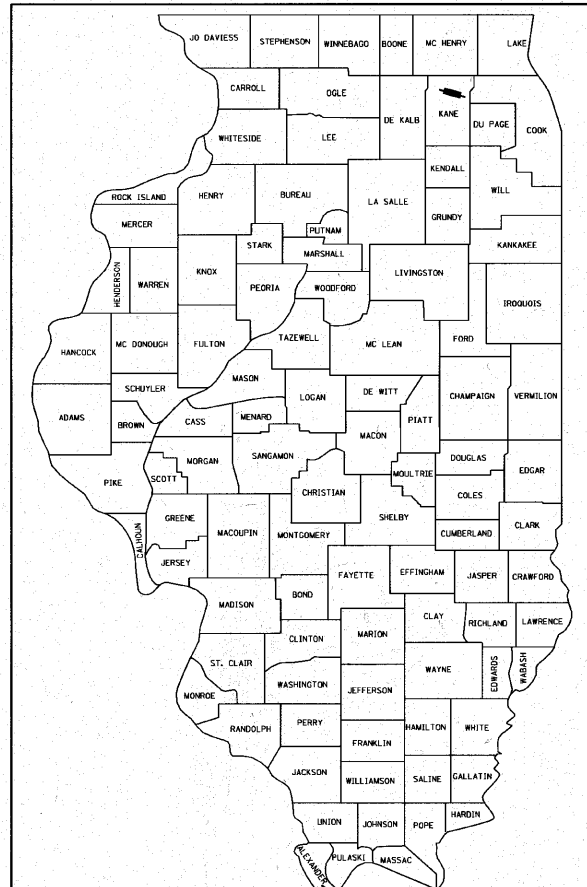
IMPROVEMENT BEGINS STA. 105 + 60.73

IMPROVEMENT ENDS STA. 169 + 90.44

SCALE: NTS


ELGIN TOWNSHIP


GROSS LENGTH OF PROJECT = 6,429.71 FT = 1.22 MILES
 NET LENGTH OF PROJECT = 6,429.71 FT = 1.22 MILES



LOCATION OF SECTION INDICATED THUS: [Black bar symbol]

STATE OF ILLINOIS
 DEPARTMENT OF TRANSPORTATION
 DIVISION OF HIGHWAYS
 SUBMITTED OCTOBER, 29 20 10
Devin M. O'Keefe DEPUTY DIRECTOR OF HIGHWAYS, REGION ENGINEER
December 10 20 10
Scott E. Stitt, P.E. ACTING ENGINEER OF DESIGN AND ENVIRONMENT
December 10 20 10
Christine M. Reed DIRECTOR OF HIGHWAYS, CHIEF ENGINEER

 200 22ND Street, Suite 216, Lombard, IL 60148
 630.705.0110 voice, 630.839.2566 fax
 www.mps-il.com
MILLENNIA PROFESSIONAL SERVICES

MILLENNIA PROFESSIONAL SERVICES
 THOMAS V. NGO, P.E.
 # 062-058379
 DATE: 10/26/10
 SIGNATURE AND SEAL APPLIES TO DRWG.


**PRINTED BY THE AUTHORITY
 OF THE STATE OF ILLINOIS**

DISTRICT ONE - PLAN PREP ENGINEER: KEN ENG (847) 705-4247

CONTRACT NO. 62529