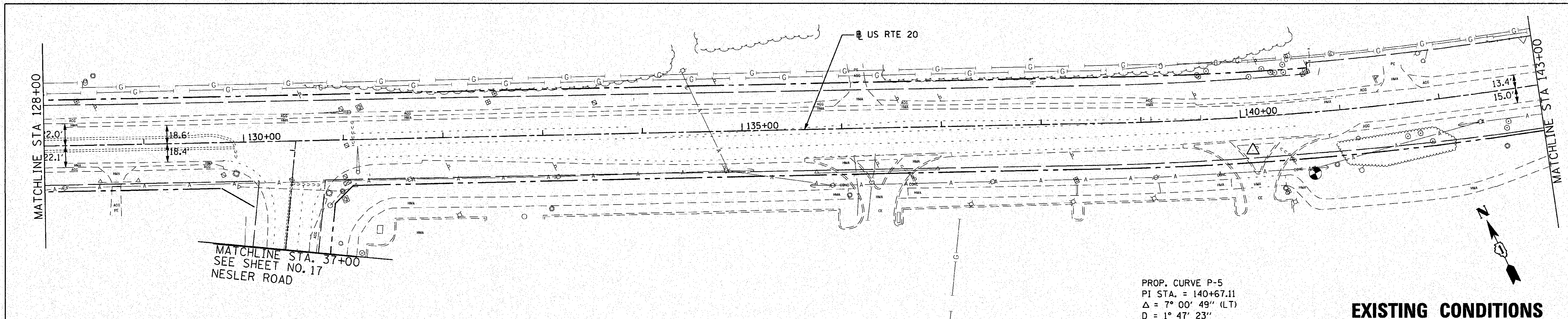

PROP. CURVE P-5
PI STA. = 140+67.11
Δ = 7° 00' 49" (LT)
D = 1° 47' 23"
R = 3,201.14'
T = 196.17'
L = 391.85'
E = 6.01'
e = _____
T.R. = _____
S.E. RUN = _____
P.C. STA. = 138+70.94
P.T. STA. = 142+62.79

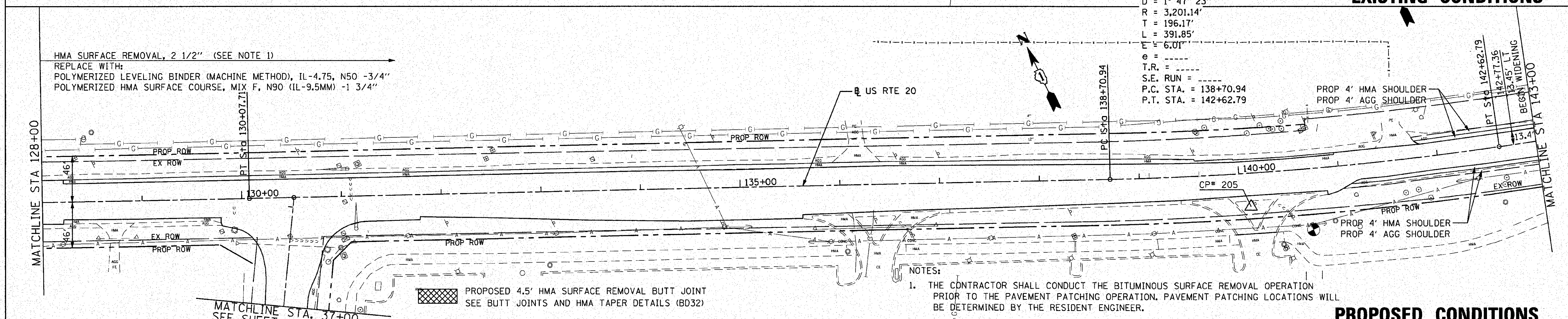

PROPOSED 4.5' HMA SURFACE REMOVAL BUTT JOINT
SEE BUTT JOINTS AND HMA TAPER DETAILS (BD32)

NOTES:

1. THE CONTRACTOR SHALL CONDUCT THE BITUMINOUS SURFACE REMOVAL OPERATION PRIOR TO THE PAVEMENT PATCHING OPERATION. PAVEMENT PATCHING LOCATIONS WILL BE DETERMINED BY THE RESIDENT ENGINEER.

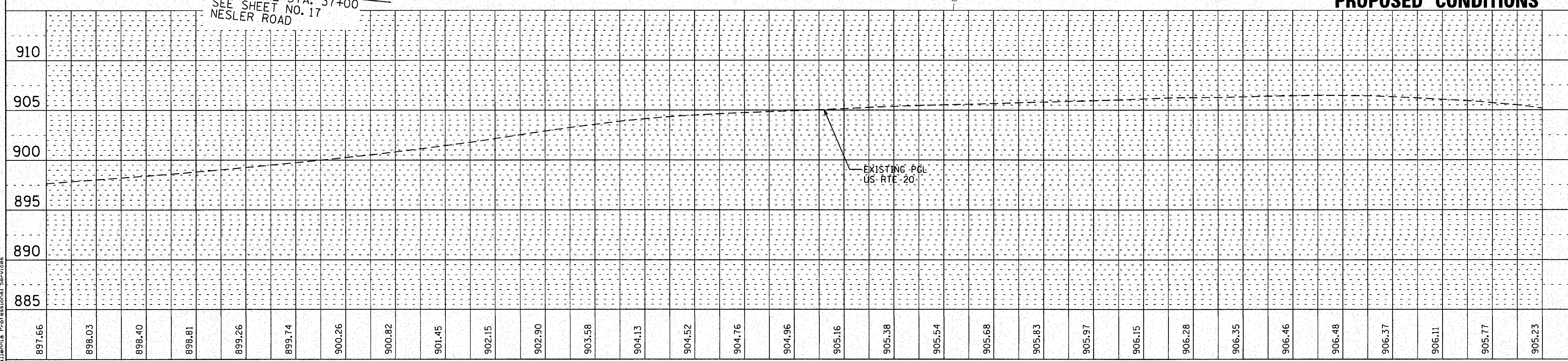

PLAN — NOTE BOOK, NO. — SURVEYED, PLOTTED, ALIGNMENT CHECKED, RT. OF WAY CHECKED, CADD FILE NAME — BY — DATE

PROFILE — NOTE BOOK NO. PP-3.dgn — SURVEYED, PLOTTED, GRADES CHECKED, B.M. NOTED, STRUCTURE NOTAT'NS CH'KD — BY — DATE

FILE NAME = P:\2009\ME09006_VarVar PhII\CADD\W05_US20\Shts\D162529-sht-PP-3.dgn
PLOT SCALE = 50.0000 ' / IN.
USER NAME = Millennia Professional Services

200 22ND Street, Suite 216, Lombard, IL 60148
630.705.0110 voice, 630.839.2566 fax
WWW.MPS-IL.COM
MILLENNIA PROFESSIONAL SERVICES

DESIGNED	TVN	REVISED	-
DRAWN	TVN	REVISED	-
CHECKED	RPD	REVISED	-
DATE	10/26/2010	REVISED	-

STATE OF ILLINOIS
DEPARTMENT OF TRANSPORTATION

U.S. ROUTE 20
EAST OF PLANK ROAD TO WELD ROAD

PLAN AND PROFILE

SCALE: | SHEET NO. OF SHEETS | STA. 129+00 TO STA. 143+00

F.A.P. RTE.	SECTION	COUNTY	TOTAL SHEETS	SHEET NO.
345	8WRS-2	KANE	72	14
		CONTRACT NO. 62529		

FED. ROAD DIST. NO. 1 | ILLINOIS | FED. AID PROJECT

P:\2009\ME09006_VarVar PhII\CADD\W05_US20\Shts\D162529-sht-PP-3.dgn