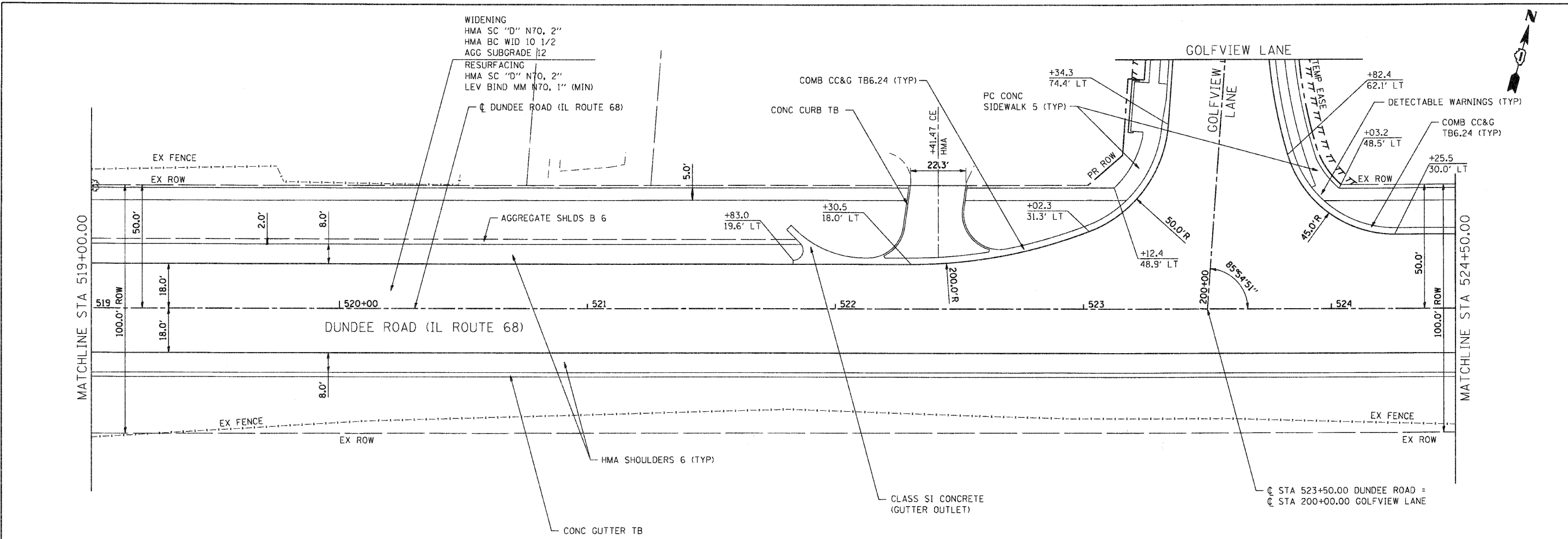


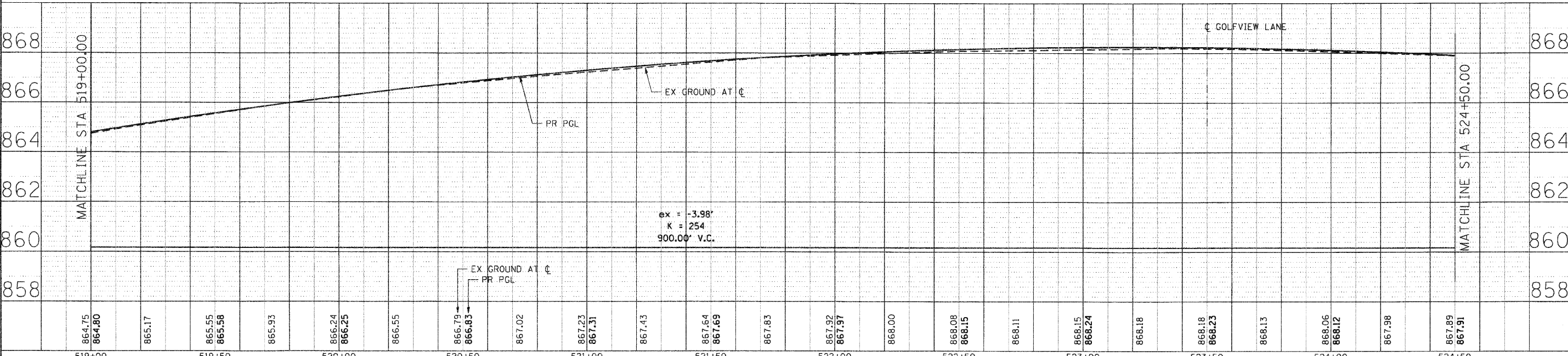

DATE	
BY	
PLAN	
NO.	
DATE	
BY	
PROFILE	
NO.	
DATE	
BY	

DATE	
BY	
PROFILE	
NO.	
DATE	
BY	

COMPANY NAME: SEC GROUP, INC.
 PROJECT CONTACT: A. JAIN
 PROJECT: VILLAGE OF CARPENTERSVILLE
 DATE PLOTTED: 11/22/2010 11:45:09 AM
 PLOT DATE: 11/22/2010
 PLOT BY: J. JAIN
 PEN TABLE:



NOTES:
 ① FOR EXISTING AND PROPOSED UTILITIES, SEE UTILITY SHEETS.



864.75	864.80	865.17	865.55	865.58	865.93	866.24	866.25	866.55	866.79	866.83	867.02	867.23	867.31	867.43	867.64	867.69	867.83	867.92	867.97	868.00	868.08	868.15	868.11	868.15	868.24	868.18	868.18	868.23	868.13	868.06	868.12	867.98	867.89	867.91	
519+00	519+50	520+00	520+50	521+00	521+50	522+00	522+50	523+00	523+50	524+00	524+50																								

SEC Group, Inc.
 200 W. Green Company
 420 N. First Street
 Moline, IL 61902-2138
 P: 309.398.1779 F: 309.398.1781
 www.secgroupinc.com
 Moline, IL; Peoria, IL; New Lenox, IL; Chicago, IL

USER NAME = CHartke	DESIGNED - C. HARTKE	REVISED -
PLOT SCALE = 1" = 20'	DRAWN - R. BEST	REVISED -
PLOT DATE = 11/2/2010	CHECKED - T. HAMILTON	REVISED -
	DATE - 10/25/10	REVISED -

VILLAGE OF CARPENTERSVILLE

PLAN AND PROFILE
 DUNDEE ROAD (IL ROUTE 68)

SCALE: 1" = 20' SHEET NO. 18 OF 20 SHEETS STA. 519+00 TO STA. 525+00

F.A. RTE.	SECTION	COUNTY	TOTAL SHEETS	SHEET NO.
	06-00074-00-FP	KANE	211	37
FAU 2414, FAU 1280, FAP 343		CONTRACT NO. 63504		
FED. ROAD DIST. NO.		ILLINOIS FED. AID PROJECT		