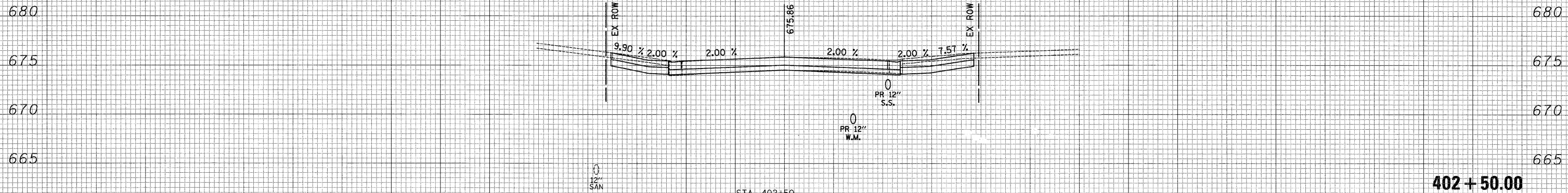
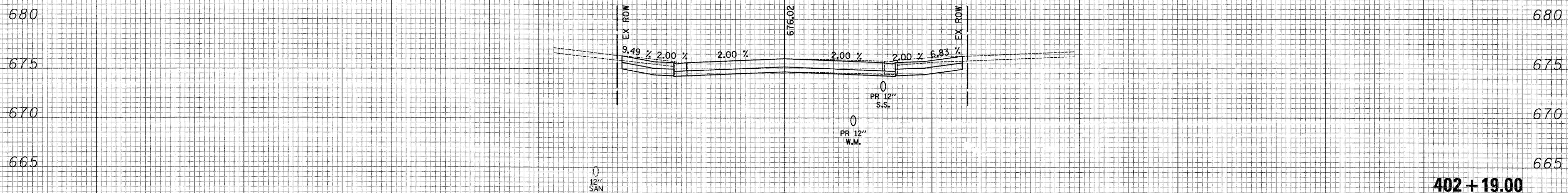


150 140 130 120 110 100 90 80 70 60 50 40 30 20 10 0 10 20 30 40 50 60 70 80 90 100 110 120 130 140 150

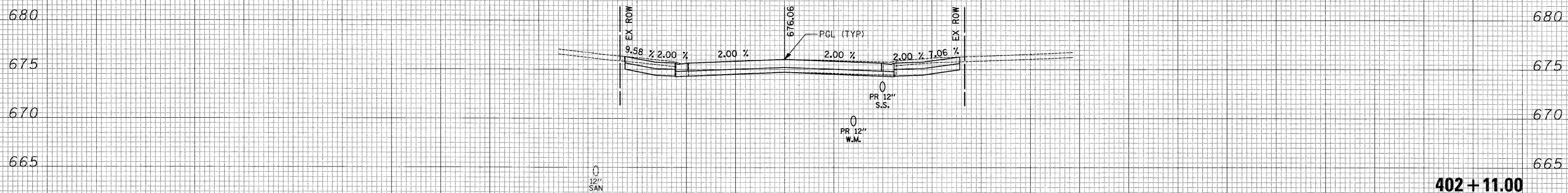


	STAGE 1	STAGE 2	STAGE 3
EARTH EXCAVATION (SQ FT)	3.1	13.4	16.3
EMBANKMENT REQUIRED (SQ FT)	2.1	2.3	0.0

402 + 50.00



402 + 19.00



402 + 11.00

150 140 130 120 110 100 90 80 70 60 50 40 30 20 10 0 10 20 30 40 50 60 70 80 90 100 110 120 130 140 150

DATE	BY	SUPERVISED	PLOTTED	TEMPLATE	AREAS CHECKED
NO.	NO.	NO.	NO.	NO.	NO.

DATE	BY	SUPERVISED	PLOTTED	TEMPLATE	AREAS CHECKED
NO.	NO.	NO.	NO.	NO.	NO.

FILE NAME = ...\\cd\sheet\2363_xsec_pratt.dgn

USER NAME = cjk

DESIGNED - BLG
 DRAWN - BLG
 CHECKED - DJK
 DATE - 10-22-10

REVISED -
 REVISED -
 REVISED -
 REVISED -

STATE OF ILLINOIS
 DEPARTMENT OF TRANSPORTATION

PRATT BOULEVARD
 CROSS SECTIONS

SCALE: H_v 1"=10'
 V_s 1"=5'
 SHEET NO. 2 OF 14 SHEETS
 STA. 402+11.00 TO STA. 402+50.00

F.A.P. RTE. 344	SECTION 09-000057-00-CH	COUNTY COOK	TOTAL SHEETS 103	SHEET NO. 91
CONTRACT NO. 63523				
FED. ROAD DIST. NO. 1 ILLINOIS FED. AID PROJECT M-9003660				