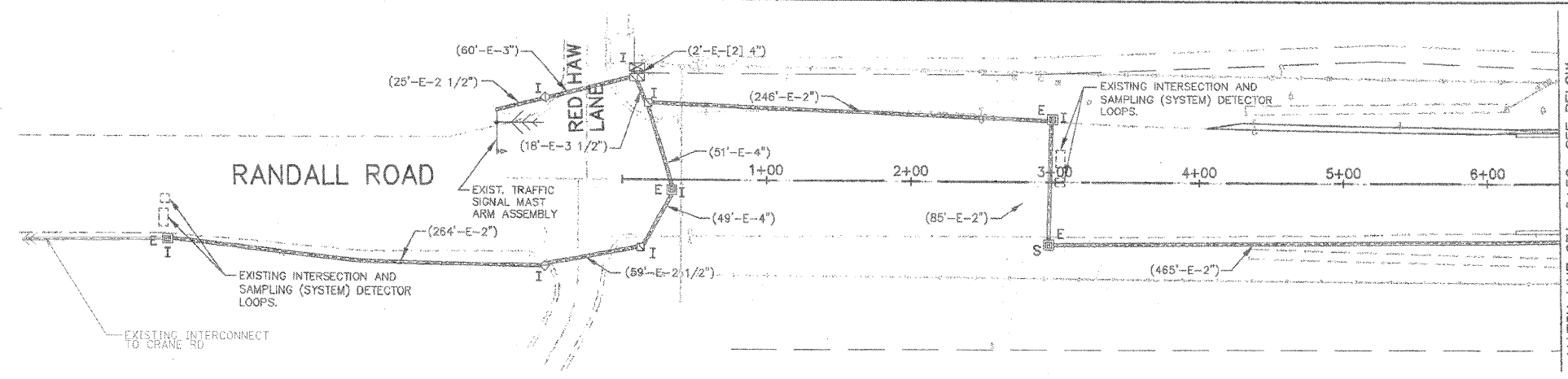


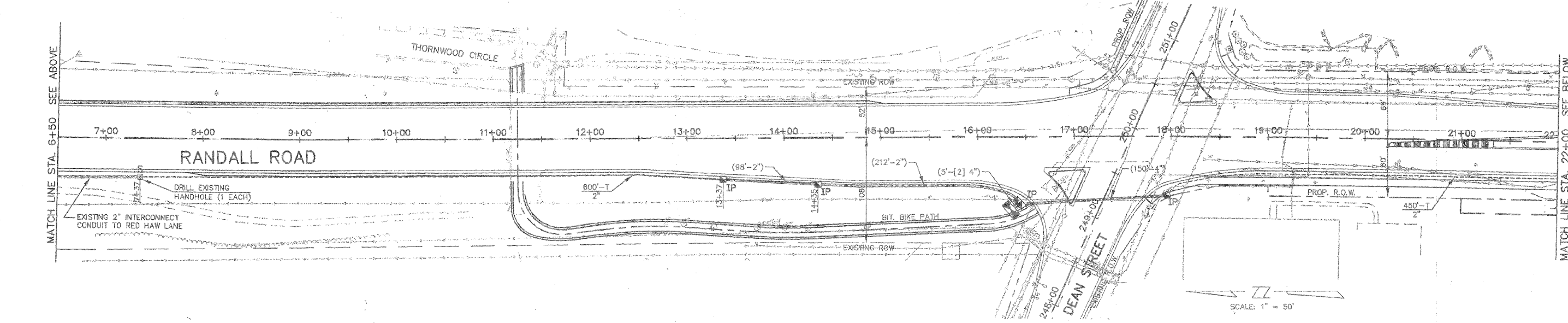
F.A.P. COUNTY SECTION	ROUTE	CONTRACT NO.	COUNTY	TOTAL SHEETS	SHEET NO.
336	09-00237-02-TL	63525	KANE	100	69

INTERCONNECT PLAN LEGEND

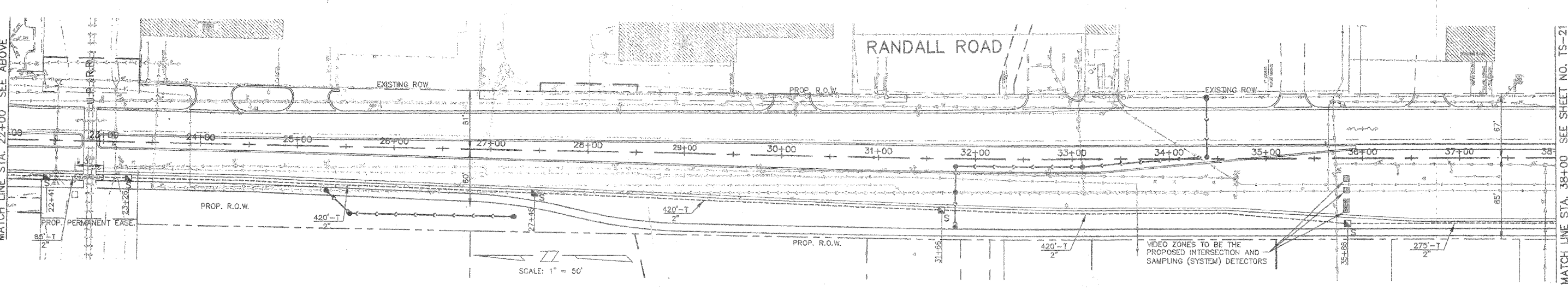
EXISTING	PROPOSED	DESCRIPTION
[Symbol]	[Symbol]	CONTROLLER
[Symbol]	[Symbol]	HANDHOLE
[Symbol]	[Symbol]	DOUBLE HANDHOLE
[Symbol]	[Symbol]	HEAVY DUTY HANDHOLE
[Symbol]	[Symbol]	G.S. CONDUIT IN TRENCH (T) OR PUSHED (P)
[Symbol]	[Symbol]	DETECTOR LOOP
[Symbol]	[Symbol]	UNIT DUCT
[Symbol]	[Symbol]	SYSTEM
[Symbol]	[Symbol]	INTERSECTION
[Symbol]	[Symbol]	VIDEO DETECTION ZONE
[Symbol]	[Symbol]	YAGI ANTENNA



MATCH LINE STA. 6+50 SEE BELOW



MATCH LINE STA. 22+00 SEE BELOW



MATCH LINE STA. 38+00 SEE SHEET NO. TS-21

FOR INFORMATION ONLY

DIVISION OF TRANSPORTATION
PROPOSED SYSTEM INTERCONNECT PLAN
 (STA. 7+00 TO STA. 38+00)
 SHEET 1 OF 3
RANDALL ROAD

NAME	DATE

SCALE: 1" = 50'
 DATE: SEPTEMBER 23, 2004

DRAWN BY: JMH
 DESIGNED BY: DMH
 CHECKED BY: JRL

DATE	BY	SURVEYED	PLOTTED	CHECKED	FILED
DATE	BY	STRUCTURE	NOTARY'S	CHKD	NO.

CHRISTOPHER B. BURKE ENGINEERING LTD.
 9575 West Higgins Road, Suite 600
 Rosemont, Illinois 60018
 (647) 823-0500

FILE NAME = N:\kanecounty\0806731\refftc\069.INT-IL-Randall.dgn	USER NAME = FPACIONE	DESIGNED - ABR	REVISED -	STATE OF ILLINOIS DEPARTMENT OF TRANSPORTATION	INTERCONNECT PLAN RANDALL ROAD	F.A.P. RTE. 336	SECTION 09-00237-02-TL	COUNTY KANE	TOTAL SHEETS 100	SHEET NO. 69		
PLOT SCALE = NOT TO SCALE	CHECKED - MJT	REVISED -	SCALE: SHEET NO. OF SHEETS STA. -- TO STA. --			ILLINOIS FED. AID PROJECT						
PLOT DATE = 11/3/2010	DATE - AUGUST 31, 2010	REVISED -										