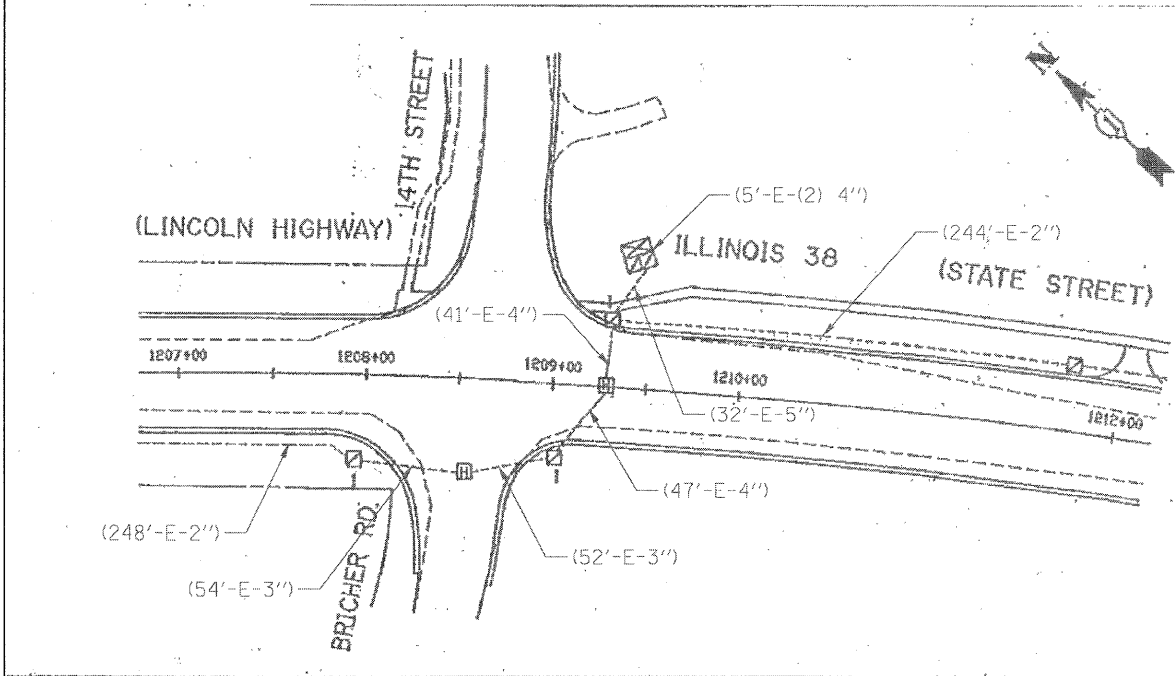
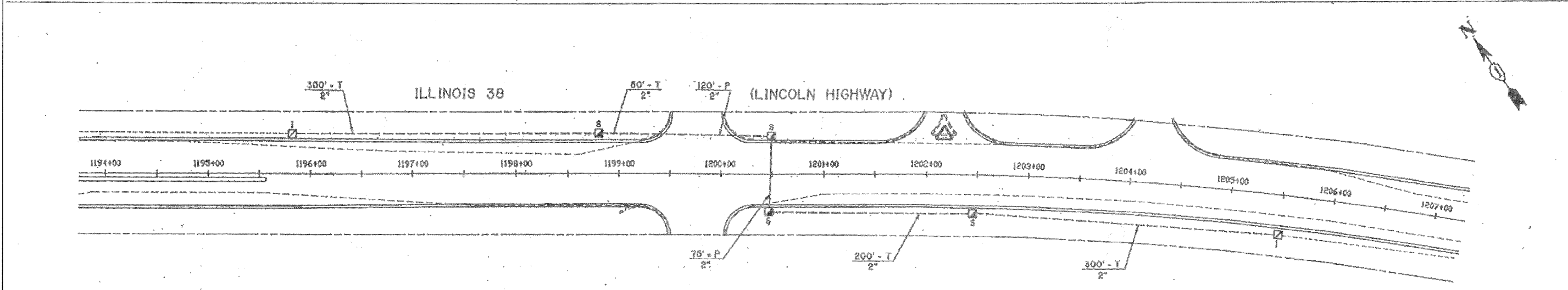
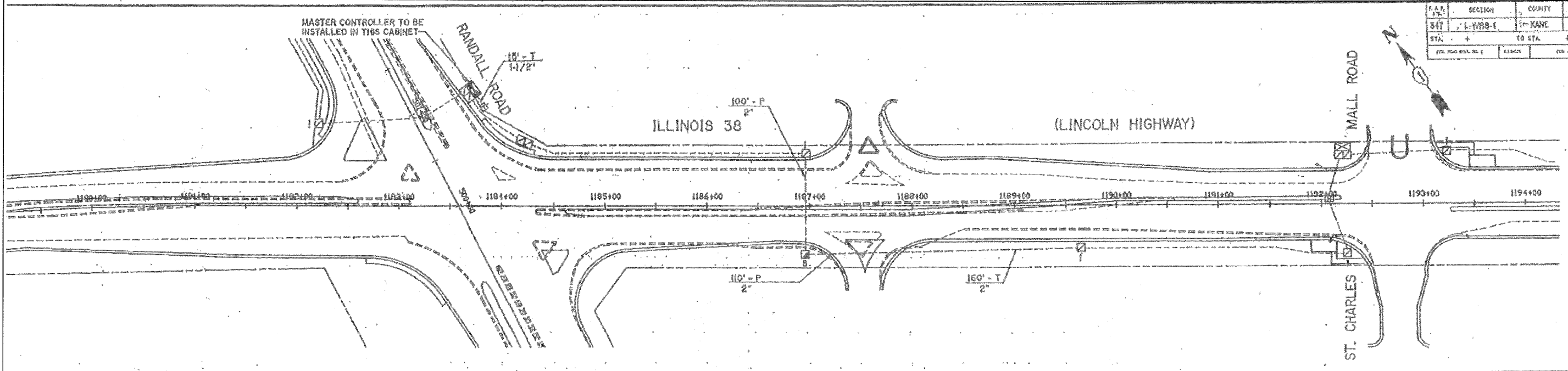


F.A.P. NO.	SECTION	COUNTY	DATE	SHEET NO.
347	L-1115-1	KANE	11/3/2010	100
STA. +	TO STA. +	PROJECT		
FOR ROAD EST. NO. 1	ELIMINATED	FOR AID PROJECT		



- LEGEND**
- ☐ INTERSECTION HANDHOLE
 - ⊗ SYSTEM HANDHOLE
 - ⊠ MASTER CONTROLLER
 - ⊞ EXISTING HEAVY DUTY HANDHOLE
 - ⊞ EXISTING INTERSECTION CONTROLLER
 - PROPOSED INTERCONNECT CONDUIT
 - EXISTING INTERCONNECT CONDUIT
 - ⊞ PROPOSED TELEPHONE SERVICE



FULL SIZE PLANS HAVE BEEN PREPARED USING STANDARD ENGINEERING SCALES, BUT REDUCED SIZE PLANS WILL NOT CONFORM TO STANDARD SCALES. IN MAKING MEASUREMENTS ON REDUCED PLANS, THE ABOVE SCALE, MAY BE USED.

REVISIONS	
NAME	DATE

ILLINOIS DEPARTMENT OF TRANSPORTATION
 ILL. 38 (LINCOLN HWY.) & RANDALL RD.
 INTERCONNECT PLAN
 SHEET 1 OF 3
 SCALE: VERT. 1" = 60'
 HORIZ. 1" = 100'
 DATE 3-3-94
 DRAWN BY: CJS
 CHECKED BY: RAC

DATE: _____ BY: _____
 SURVEYED: _____ CHECKED: _____
 PLOTTED: _____ CHECKED: _____
 PLAN: _____ NO. _____
 NOTE BOOK: _____
 DATE: _____ BY: _____
 SURVEYED: _____ CHECKED: _____
 PLOTTED: _____ CHECKED: _____
 PROFILE: _____ NO. _____
 NOTE BOOK: _____
 DATE: _____ BY: _____
 SURVEYED: _____ CHECKED: _____
 PLOTTED: _____ CHECKED: _____
 PROFILE: _____ NO. _____
 NOTE BOOK: _____

CHRISTOPHER B. BURKE ENGINEERING LTD.
 9575 West Higgins Road, Suite 600
 Rosemont, Illinois 60018
 (847) 823-0500

FILE NAME = N:\kane\county\080673\Traffic\070_INT-12_IL38.dwg	USER NAME = FPACIONE	DESIGNED - ABR	REVISED -
PLOT SCALE = NOT TO SCALE	CHECKED - MJT	DRAWN - FCP	REVISED -
PLOT DATE = 11/3/2010	DATE - AUGUST 31, 2010	REVISOR -	REVISED -

**STATE OF ILLINOIS
 DEPARTMENT OF TRANSPORTATION**

**INTERCONNECT PLAN
 IL ROUTE 38**

SCALE: SHEET NO. OF SHEETS STA. -- TO STA. --

F.A.P. R.T.E.	SECTION	COUNTY	TOTAL SHEETS	SHEET NO.
336	09-00237-02-TL	KANE	100	70
				CONTRACT NO. 63525
ILLINOIS FED. AID PROJECT				