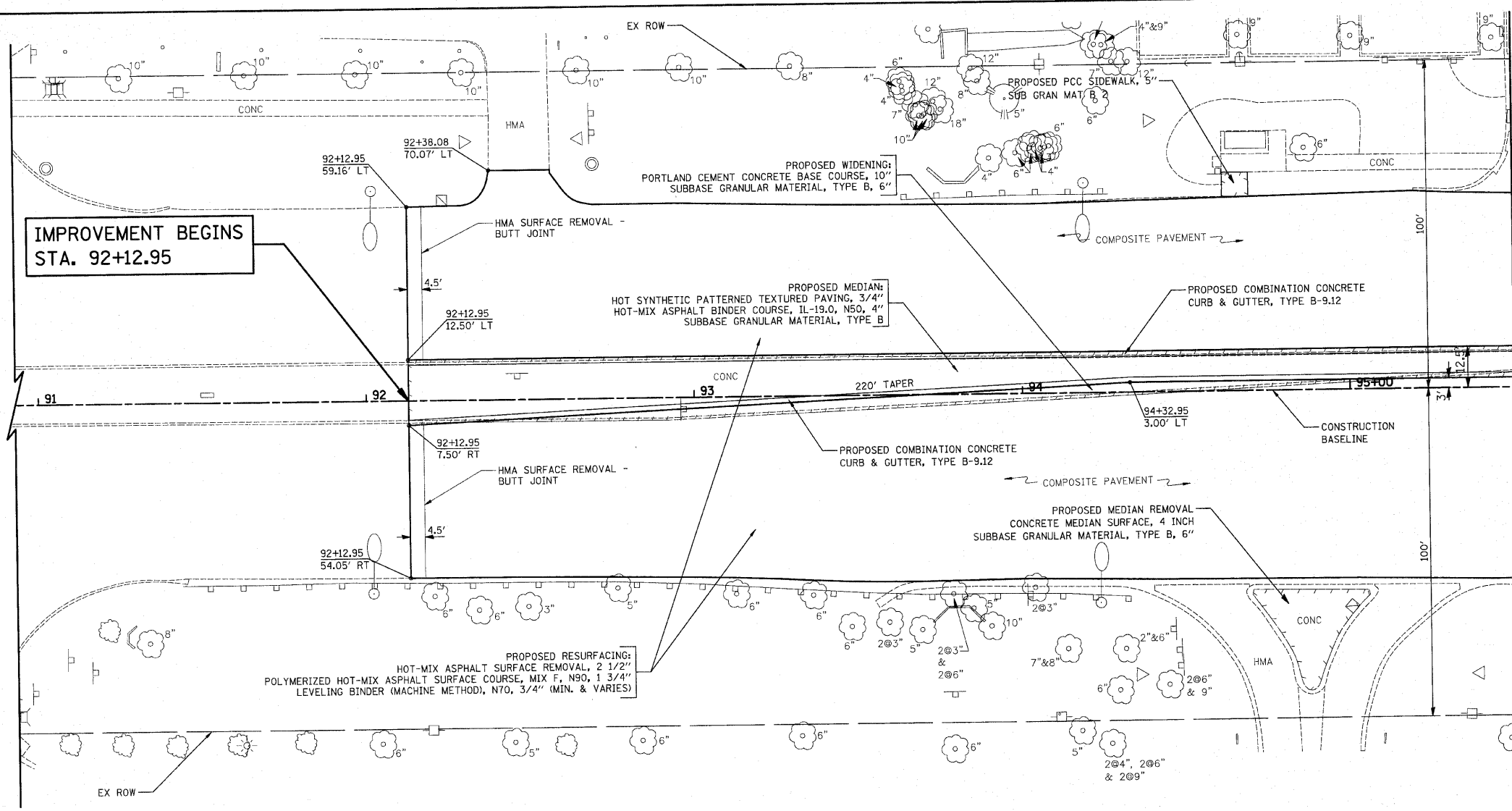


DATE: _____
 BY: _____
 SURVEYED: _____
 ALIGNED: _____
 CHECKED: _____
 P.T. OF WAY CHECKED: _____
 ROAD FILE NAME: _____
 NO.: _____

DATE: _____
 BY: _____
 SURVEYED: _____
 GRADES CHECKED: _____
 PLOTTED: _____
 STRUCTURE: _____
 NOT THIS CHD: _____
 NO.: _____

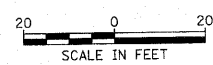
NOTES:
 1. CONSTRUCT BASE COURSE MONOLITHICALLY WITH CURB & GUTTER OR CONCRETE MEDIAN WHEN WIDENING IS LESS THAN 2 FEET - SEE DETAIL.

**IMPROVEMENT BEGINS
 STA. 92+12.95**

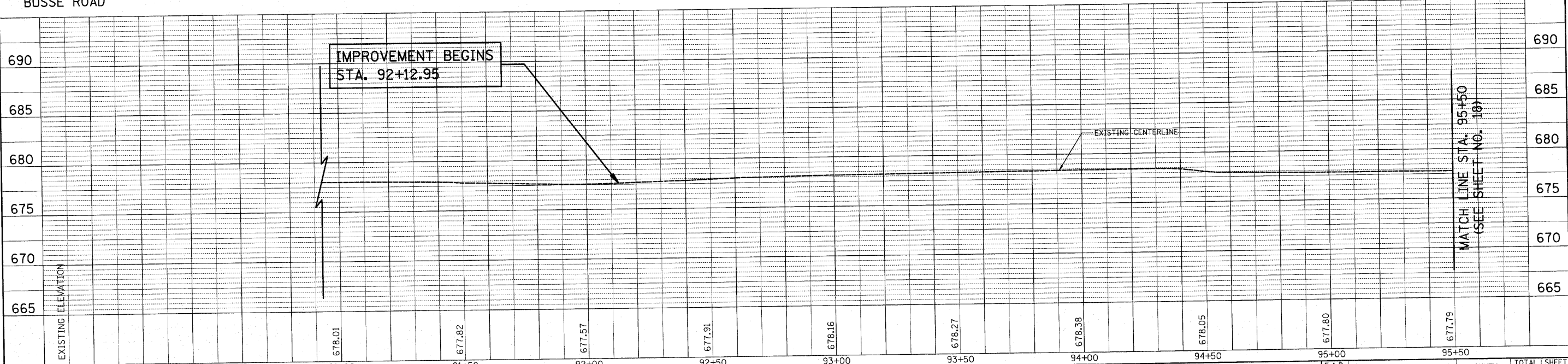


LEGEND

- REMOVAL
- DETECTABLE WARNINGS



BUSSE ROAD



MATCH LINE STA. 95+50
(SEE SHEET NO. 18)

FILE NAME = ...2362\cod\sheet\2362_P&P_1.dgn	USER NAME = dj	DESIGNED - BLG	REVISED -	STATE OF ILLINOIS DEPARTMENT OF TRANSPORTATION	IL ROUTE 83 (BUSSE ROAD) AND GREENLEAF AVENUE PLAN AND PROFILE	F.A.P. RTE. 344	SECTION 09-00056-00-CH	COUNTY COOK	TOTAL SHEETS 111	SHEET NO. 17
PLOT SCALE = 20.0000' / 1" =	CHECKED - DJK	DATE - 10-22-10	REVISED -	SCALE: 1" = 20'	SHEET NO. 1 OF 7 SHEETS	STA. 92+12.95 TO STA. 95+50.00	FED. ROAD DIST. NO. 1 ILLINOIS FED. AID PROJECT	CONTRACT NO. 63527		
PLOT DATE = 10/21/2010	DATE - 10-22-10	REVISED -	REVISED -							

MATCH LINE STA. 95+50
(SEE SHEET NO. 18)