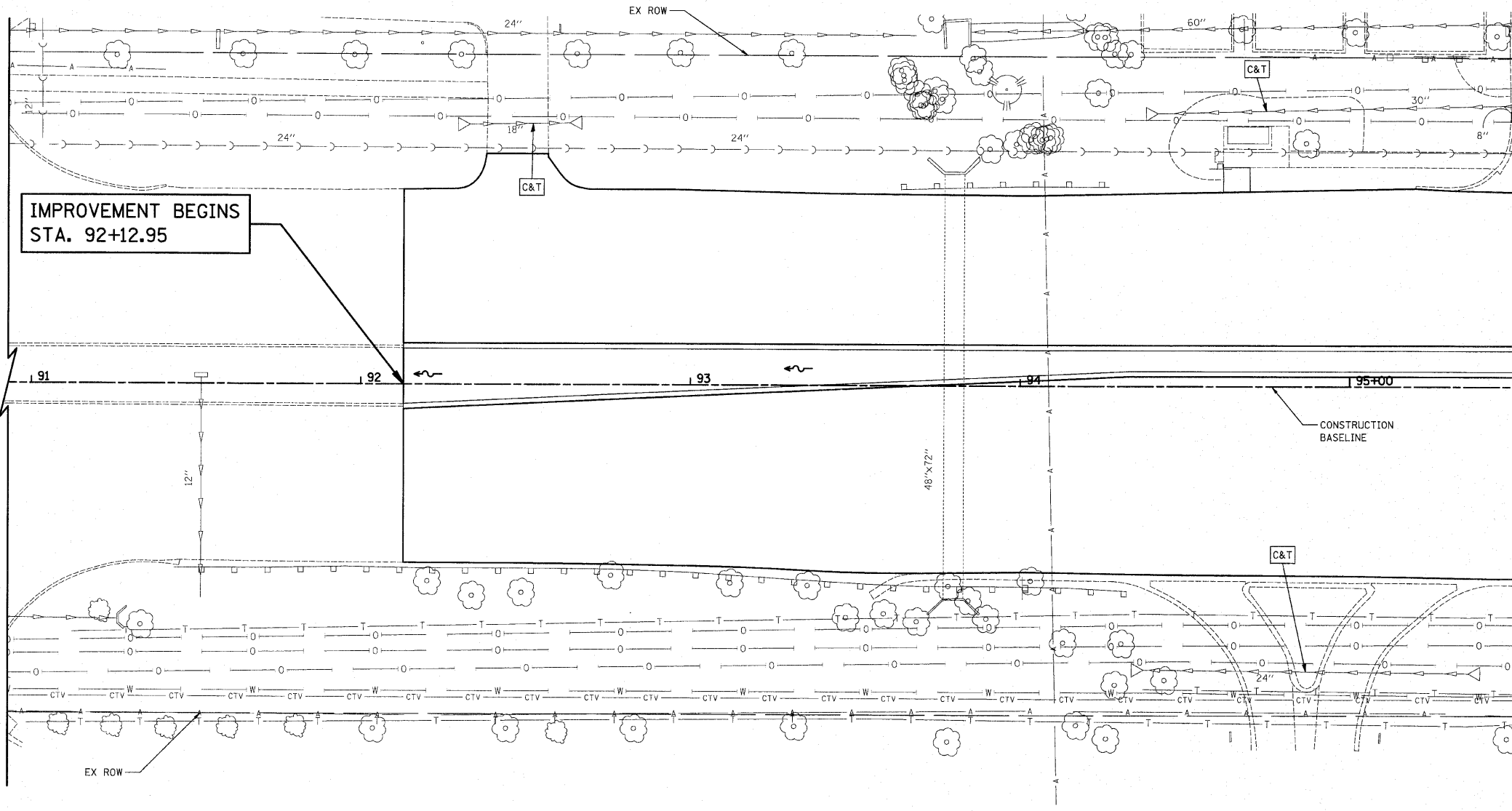


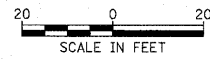
DATE	
BY	
PLANNED	
DESIGNED	
CHECKED	
DATE	

DATE	
BY	
PROF. FILE	
DESIGNED	
CHECKED	
DATE	

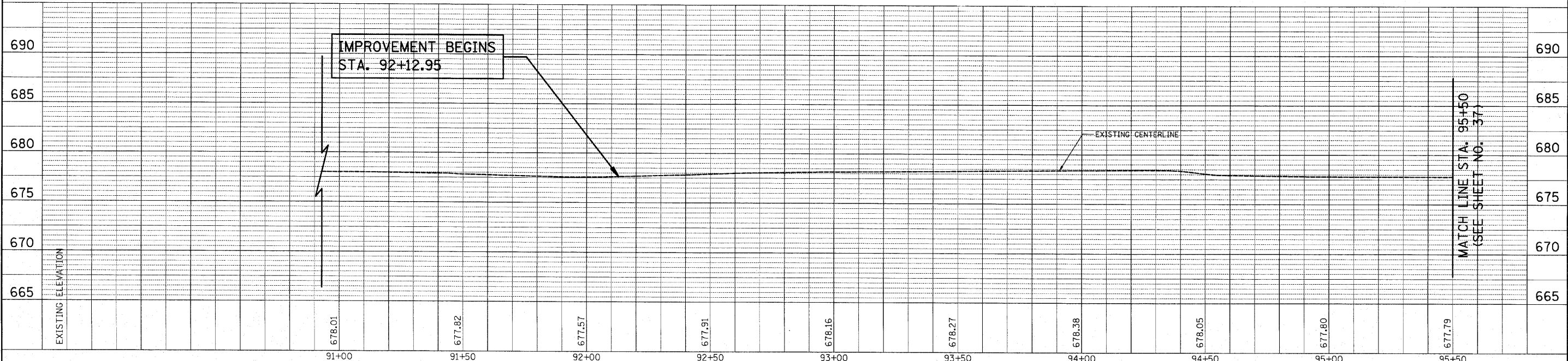


MATCH LINE STA. 95+50
(SEE SHEET NO. 37)

- C&T** STORM SEWERS TO BE CLEANED AND TELEVISION INSPECTION OF SEWER
- C** DRAINAGE STRUCTURES TO BE CLEANED



BUSSE ROAD



MATCH LINE STA. 95+50
(SEE SHEET NO. 37)

FILE NAME = ...N2362\cad\sheet\2362.D&U.Ldgn	USER NAME = krrk	DESIGNED - BLG	REVISED -	STATE OF ILLINOIS DEPARTMENT OF TRANSPORTATION	IL ROUTE 83 (BUSSE ROAD) AND GREENLEAF AVENUE DRAINAGE AND UTILITES	F.A.P. RTE. 344	SECTION 09-00056-00-CH	COUNTY COOK	TOTAL SHEETS 111	SHEET NO. 36	
PLOT SCALE = 20,0000' / IN.	CHECKED - DJK	REVISIED -	REVISIED -			SCALE: 1" = 20'		SHEET NO. 1 OF 7 SHEETS		STA. 92+12.95 TO STA. 95+50.00	
PLOT DATE = 10/22/2010	DATE - 10-22-10	REVISIED -	REVISIED -			CONTRACT NO. 63527					
						FED. ROAD DIST. NO. 1 ILLINOIS FED. AID PROJECT M-900316591					